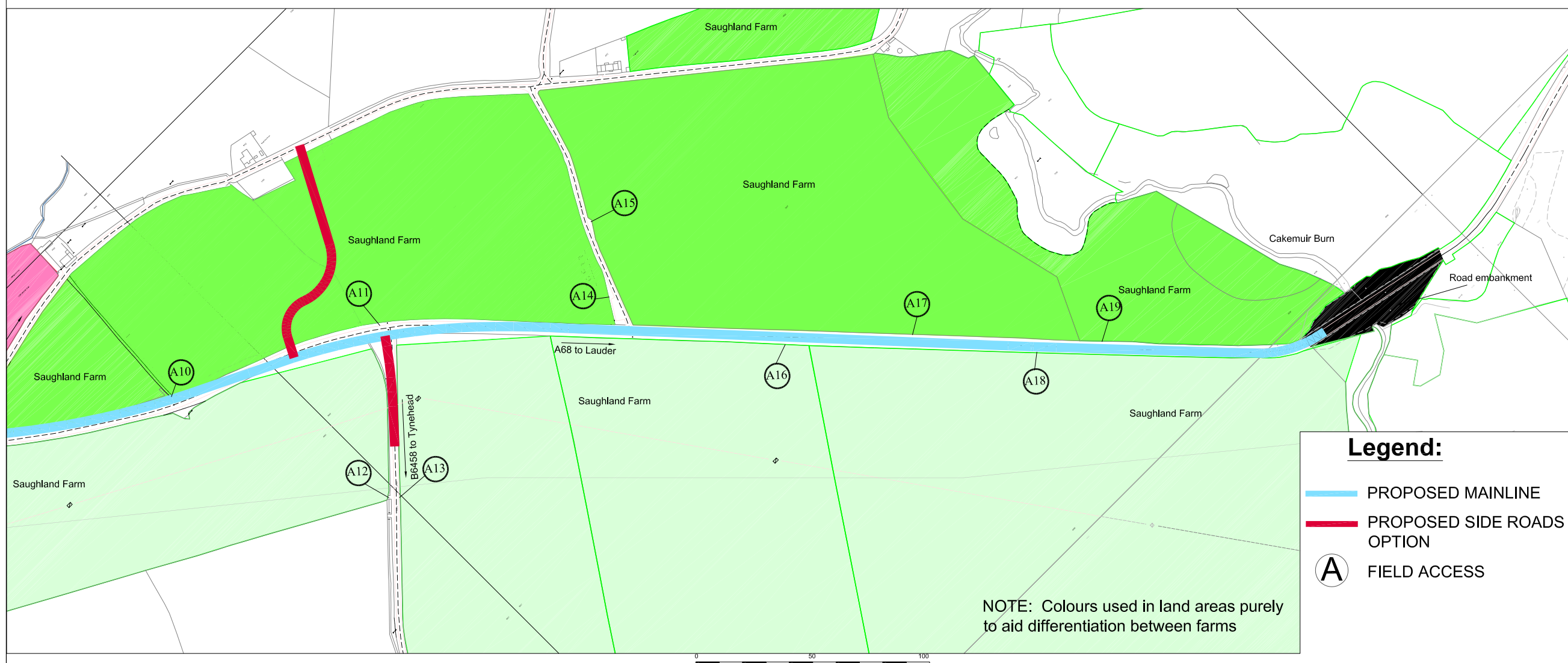
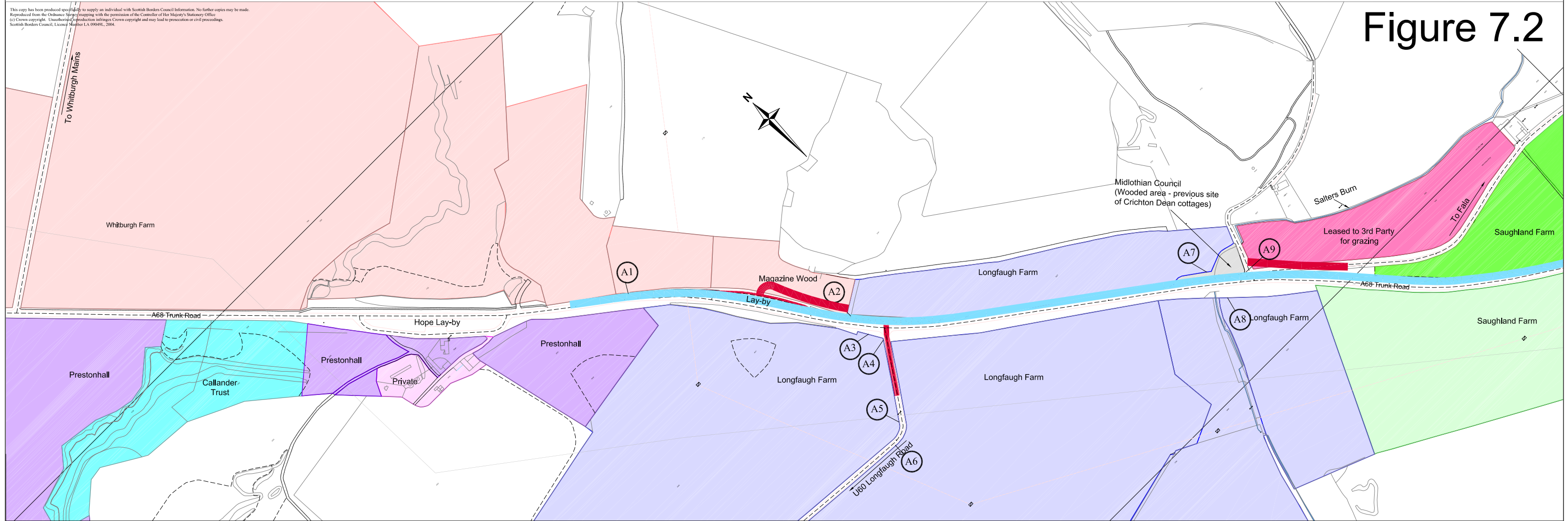
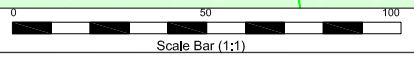


Figure 7.2

This copy has been produced specifically to supply an individual with Scottish Borders Council Information. No further copies may be made. Reproduced from the Ordnance Survey mapping with the permission of the Controller of Her Majesty's Stationary Office. (c) Crown copyright. Unauthorised reproduction infringes Crown copyright and may lead to prosecution or civil proceedings. Scottish Borders Council, Licence Number LA 090491, 2004.



NOTE: Colours used in land areas purely to aid differentiation between farms



B	Layby and U60 Junction to Longfaugh Amended	RB	ED	ED	SEP 07
A	Option 12 amended & various notes added	RM	PF	PF	AUG 06
REV	REVISIONS	BY	CHKD	APPD	DATE

AMENDMENTS

CLIENT

An agency of SCOTTISH EXECUTIVE

ENGINEER

IN ASSOCIATION WITH
ABERDEENSHIRE COUNCIL, DUMFRIES & GALLOWAY COUNCIL,
SCOTTISH BORDERS COUNCIL, SIAS AND YOUNG ASSOCIATES

DRAWING ORIGINATOR

SCOTTISH BORDERS COUNCIL

PROJECT TITLE
A68 Pathhead to Tynehead Junction Improvement Scheme

DRAWING TITLE
Land Usage Plan

SCALE: A1 1:2,500 ; A3 1:50,000

DESIGN BY:	P Frankland	CHECKED BY:	
DATE:	March 2004	DATE:	
DRAWN BY:	E Doyle	APPROVED BY:	
DATE:	March 2004	DATE:	

DRAFT	PRELIMINARY	TENDER	CONTRACT
PROJECT NUMBER	DRAWING NUMBER	REV	
DS03.115	Figure 7.2		B