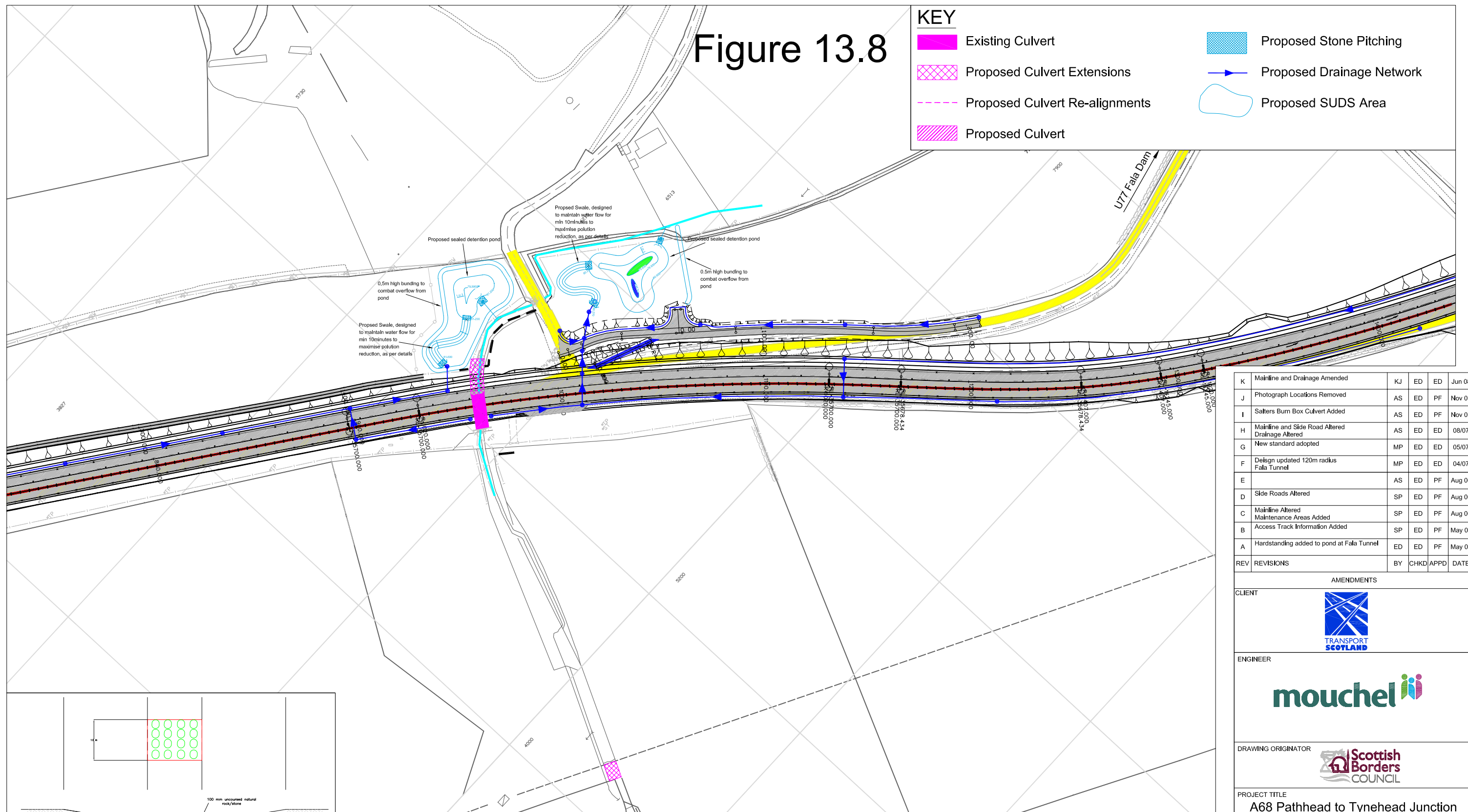


Figure 13.8

KEY


- Existing Culvert
- Proposed Culvert Extensions
- Proposed Culvert Re-alignments
- Proposed Culvert
- Proposed Stone Pitching
- Proposed Drainage Network
- Proposed SUDS Area




| | | | | | |
|-----|---|----|------|------|--------|
| K | Mainline and Drainage Amended | KJ | ED | ED | Jun 08 |
| J | Photograph Locations Removed | AS | ED | PF | Nov 07 |
| I | Salters Burn Box Culvert Added | AS | ED | PF | Nov 07 |
| H | Mainline and Side Road Altered Drainage Altered | AS | ED | ED | 08/07 |
| G | New standard adopted | MP | ED | ED | 05/07 |
| F | Design updated 120m radius Fala Tunnel | MP | ED | ED | 04/07 |
| E | | AS | ED | PF | Aug 06 |
| D | Side Roads Altered | SP | ED | PF | Aug 06 |
| C | Mainline Altered Maintenance Areas Added | SP | ED | PF | Aug 06 |
| B | Access Track Information Added | SP | ED | PF | May 06 |
| A | Hardstanding added to pond at Fala Tunnel | ED | ED | PF | May 06 |
| REV | REVISIONS | BY | CHKD | APPD | DATE |

AMENDMENTS


CLIENT



ENGINEER



DRAWING ORIGINATOR



PROJECT TITLE
A68 Pathhead to Tynehead Junction Improvement Scheme

DRAWING TITLE
Preliminary Drainage Layout

SCALE: A1 1:500, A3 1:1000 Sheet 1 of 2

| | | | |
|------------|------------|--------------|-------------|
| DESIGN BY: | E Doyle | CHECKED BY: | E Doyle |
| DATE: | April 2006 | DATE: | April 2006 |
| DRAWN BY: | S Peffers | APPROVED BY: | P Frankland |
| DATE: | April 2006 | DATE: | April 2006 |

| | | | |
|---|--------------------------------------|---------------------------------|-----------------------------------|
| <input checked="" type="checkbox"/> DRAFT | <input type="checkbox"/> PRELIMINARY | <input type="checkbox"/> TENDER | <input type="checkbox"/> CONTRACT |
| PROJECT NUMBER DS03.115 | DRAWING NUMBER 154 | REV | K |

