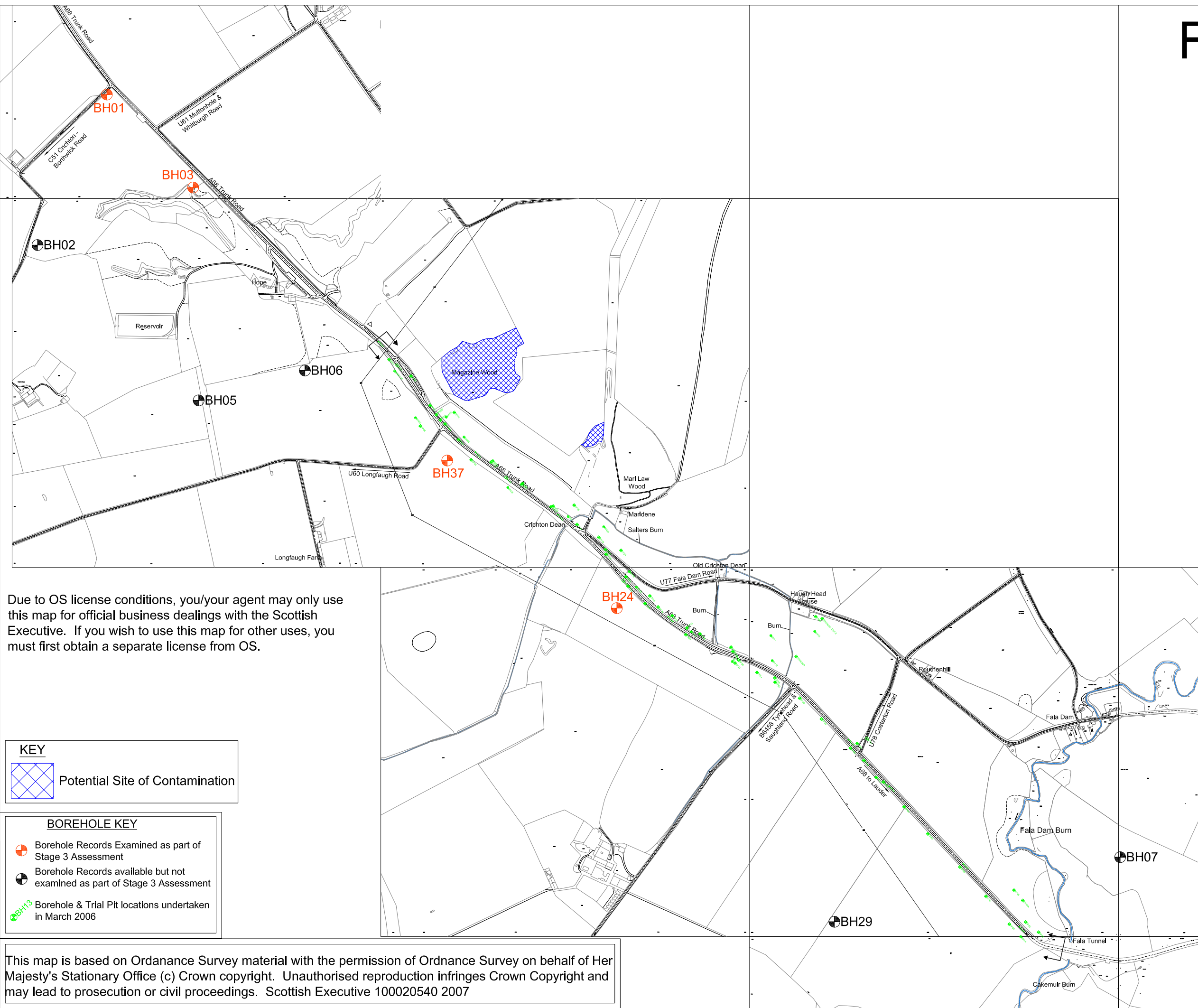



Figure 14.7






Due to OS license conditions, you/your agent may only use this map for official business dealings with the Scottish Executive. If you wish to use this map for other uses, you must first obtain a separate license from OS.

KEY

 Potential Site of Contamination

BOREHOLE KEY

-  Borehole Records Examined as part of Stage 3 Assessment
-  Borehole Records available but not examined as part of Stage 3 Assessment
-  Borehole & Trial Pit locations undertaken in March 2006

This map is based on Ordnance Survey material with the permission of Ordnance Survey on behalf of Her Majesty's Stationary Office (c) Crown copyright. Unauthorised reproduction infringes Crown Copyright and may lead to prosecution or civil proceedings. Scottish Executive 100020540 2007

REV	REVISIONS	BY	CHKD	APPD	DATE
E	GI Survey Added	ED	ED	ED	05/07
D	Scheme Extents Added	RM	ED	PF	08/06
C	Landfill Sites Identified	ED	PF	PF	03/06
B	Borehole 7 Added	ED	ED	PF	12/05
A	Bore Hole Removed	K K			12/04

AMENDMENTS

CLIENT



An agency of  SCOTTISH EXECUTIVE

ENGINEER



IN ASSOCIATION WITH

ABERDEENSHIRE COUNCIL, DUMFRIES & GALLOWAY COUNCIL, SCOTTISH BORDERS COUNCIL, SIAS AND YOUNG ASSOCIATES

DRAWING ORIGINATOR



PROJECT TITLE

A68 Pathhead to Tynehead Junction Improvement Scheme

DRAWING TITLE

Existing Borehole Locations

SCALE: A1 1:10000, A3 1:20000 Sheet 1

DESIGN BY:	P Frankland	CHECKED BY:	
DATE:	March 2004	DATE:	
DRAWN BY:	K Knox	APPROVED BY:	
DATE:	March 2004	DATE:	

<input checked="" type="checkbox"/> DRAFT	<input type="checkbox"/> PRELIMINARY	<input type="checkbox"/> TENDER	<input type="checkbox"/> CONTRACT
PROJECT NUMBER	DRAWING NUMBER	REV	
DS03.115	26		E