



Legend:

Scottish and Southern Energy

- OH 132 Existing 132kV Overhead Cable
- OH 33 Existing 33kV Overhead Cable
- UB 33 Existing 33kV Underground Cable
- OH LV Existing Low Voltage Overhead Cable
- UB LV Existing Low Voltage Underground Cable
- SSPT Existing Scottish and Southern Telecom Cable

Scotia Gas Networks

- IPG Existing Intermediate Pressure Main
- LPG Existing Low Pressure Main
- MPG Existing Medium Pressure Main
- LHPG Existing Local High Pressure Main

National Grid

- HTPG Existing High Pressure Transmission Line

Mobile Companies

- Vodafone Cable
- Everything Everywhere/H3G Mast

Wind Turbine

- Existing and Approved Wind Turbine Site Boundary (Note 3 and 4)
- Proposed Wind Turbine Site Boundary (Note 3 and 4)

- Notes:**
- The locations of private and publicly owned services and supply apparatus identified as existing, proposed, abandoned or temporary as shown on this drawing are purely indicative and for information only, and no guarantee is given to the completeness or accuracy of this information.
 - Prior to carrying out work in any part of the A96 Dualling Programme, all existing service and supply apparatus will need to be located and confirmed.
 - The locations of the Existing, Approved and Proposed Wind Turbines as shown on this drawing are purely indicative and for information only, and no guarantee is given to the completeness or accuracy of this information.
 - The hatching boundaries are indicative only and represent the area identified within the Wind Turbine Planning Applications.

| Rev | Rev. Date | Purpose of revision | SA | SC | DB | EHL |
|-----|-----------|------------------------|----|----|----|-----|
| 0 | 04/03/15 | Issued for information | | | | |

JACOBS
 95 Bothwell St, Glasgow, G2 7HX
 Tel: +44(0)141 243 8000 Fax: +44(0)141 226 3109
 www.jacobs.com

Client

TRANSPORT SCOTLAND
 CON-DHAL ALBA

Project

A96 DUALLING
 INVERNESS TO FRASERBURGH

Drawing title

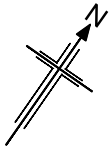
PUBLIC AND PRIVATE UTILITIES SHEET 1 OF 37

Drawing status: **FOR INFORMATION**

| | | |
|----------------|--------------------------|--------------|
| Scale | 1:10,000 @ A1 | DO NOT SCALE |
| Jacobs No. | B1557621 | |
| Drawing number | B1557621/2700/001 | Rev 0 |

This drawing is not to be used in whole or part other than for the intended purpose and project as defined on this drawing. Refer to the contract for full terms and conditions.

File: P:\Data\B1557621 - A96 PES\A96 CAD\2700 - A96 Utilities\B1557621-2700-001 Rev 0.dwg Date: Apr 20, 2015 - 4:49pm Plotted by: henderst
 Reproduced by permission of Ordnance Survey on behalf of HMSO.
 © Crown copyright and database right 2015. All rights reserved.
 Ordnance Survey Licence number 100046668.



Legend:

Scottish and Southern Energy

- Existing 132kV Overhead Cable
- Existing 33kV Overhead Cable
- Existing 33kV Underground Cable
- Existing Low Voltage Overhead Cable
- Existing Low Voltage Underground Cable
- Existing Scottish and Southern Telecom Cable

Scotia Gas Networks

- Existing Intermediate Pressure Main
- Existing Low Pressure Main
- Existing Medium Pressure Main
- Existing Local High Pressure Main

National Grid

- Existing High Pressure Transmission Line

Mobile Companies

- Vodafone Cable
- Everything Everywhere/H3G Mast

Wind Turbine

- ▨ Existing and Approved Wind Turbine Site Boundary (Note 3 and 4)
- ▨ Proposed Wind Turbine Site Boundary (Note 3 and 4)

- Notes:**
1. The locations of private and publicly owned services and supply apparatus identified as existing, proposed, abandoned or temporary as shown on this drawing are purely indicative and for information only, and no guarantee is given to the completeness or accuracy of this information.
 2. Prior to carrying out work in any part of the A96 Dualling Programme, all existing service and supply apparatus will need to be located and confirmed.
 3. The locations of the Existing, Approved and Proposed Wind Turbines as shown on this drawing are purely indicative and for information only, and no guarantee is given to the completeness or accuracy of this information.
 4. The hatching boundaries are indicative only and represent the area identified within the Wind Turbine Planning Applications.

| 0 | 04/03/15 | Issued for information. | SA | SC | DB | EHL |
|-----|-----------|-------------------------|-------|---------|----------|----------|
| Rev | Rev. Date | Purpose of revision | Drawn | Checked | Reviewed | Approved |

JACOBS
 95 Bothwell St, Glasgow, G2 7HX
 Tel: +44(0)141 243 8000 Fax: +44(0)141 226 3109
 www.jacobs.com

Client

Project

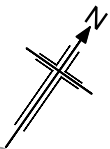
Drawing title
PUBLIC AND PRIVATE UTILITIES SHEET 2 OF 37

| | | |
|----------------|--------------------------|---------------------|
| Drawing status | FOR INFORMATION | |
| Scale | 1:10,000 @ A1 | DO NOT SCALE |
| Jacobs No. | B1557621 | |
| Drawing number | B1557621/2700/002 | Rev 0 |

File: P:\Data\B1557621 - A96 PES\A96 CAD\2700 - A96 Utilities\B1557621-2700-002 Rev 0.dwg Date: Apr 21, 2015 - 8:47am Plotted by: handerst
 Reproduced by permission of Ordnance Survey on behalf of HMSO.
 © Crown copyright and database right 2015. All rights reserved.
 Ordnance Survey Licence number 100046668.

For continuation see drawing number B1557621/2700/001

For continuation see drawing number B1557621/2700/003



Moray Firth

Ardersier

Inverness Airport

Brackley

Lochside

Loch Flemington

Croy

Legend:

Scottish and Southern Energy

- OH 132 Existing 132kV Overhead Cable
- OH 33 Existing 33kV Overhead Cable
- UG 33 Existing 33kV Underground Cable
- OH LV Existing Low Voltage Overhead Cable
- UG LV Existing Low Voltage Underground Cable
- SSE T Existing Scottish and Southern Telecom Cable

Scotia Gas Networks

- IPG Existing Intermediate Pressure Main
- LPG Existing Low Pressure Main
- MPG Existing Medium Pressure Main
- HPG Existing Local High Pressure Main

National Grid

- HPG Existing High Pressure Transmission Line

Mobile Companies

- Vodafone Cable
- Everything Everywhere/H3G Mast

Wind Turbine

- Existing and Approved Wind Turbine Site Boundary (Note 3 and 4)
- Proposed Wind Turbine Site Boundary (Note 3 and 4)

- Notes:**
- The locations of private and publicly owned services and supply apparatus identified as existing, proposed, abandoned or temporary as shown on this drawing are purely indicative and for information only, and no guarantee is given to the completeness or accuracy of this information.
 - Prior to carrying out work in any part of the A96 Dualling Programme, all existing service and supply apparatus will need to be located and confirmed.
 - The locations of the Existing, Approved and Proposed Wind Turbines as shown on this drawing are purely indicative and for information only, and no guarantee is given to the completeness or accuracy of this information.
 - The hatching boundaries are indicative only and represent the area identified within the Wind Turbine Planning Applications.

| Rev | Rev. Date | Purpose of revision | SA | SC | DB | EHL |
|-----|-----------|-------------------------|----|----|----|-----|
| 0 | 04/03/15 | Issued for information. | | | | |



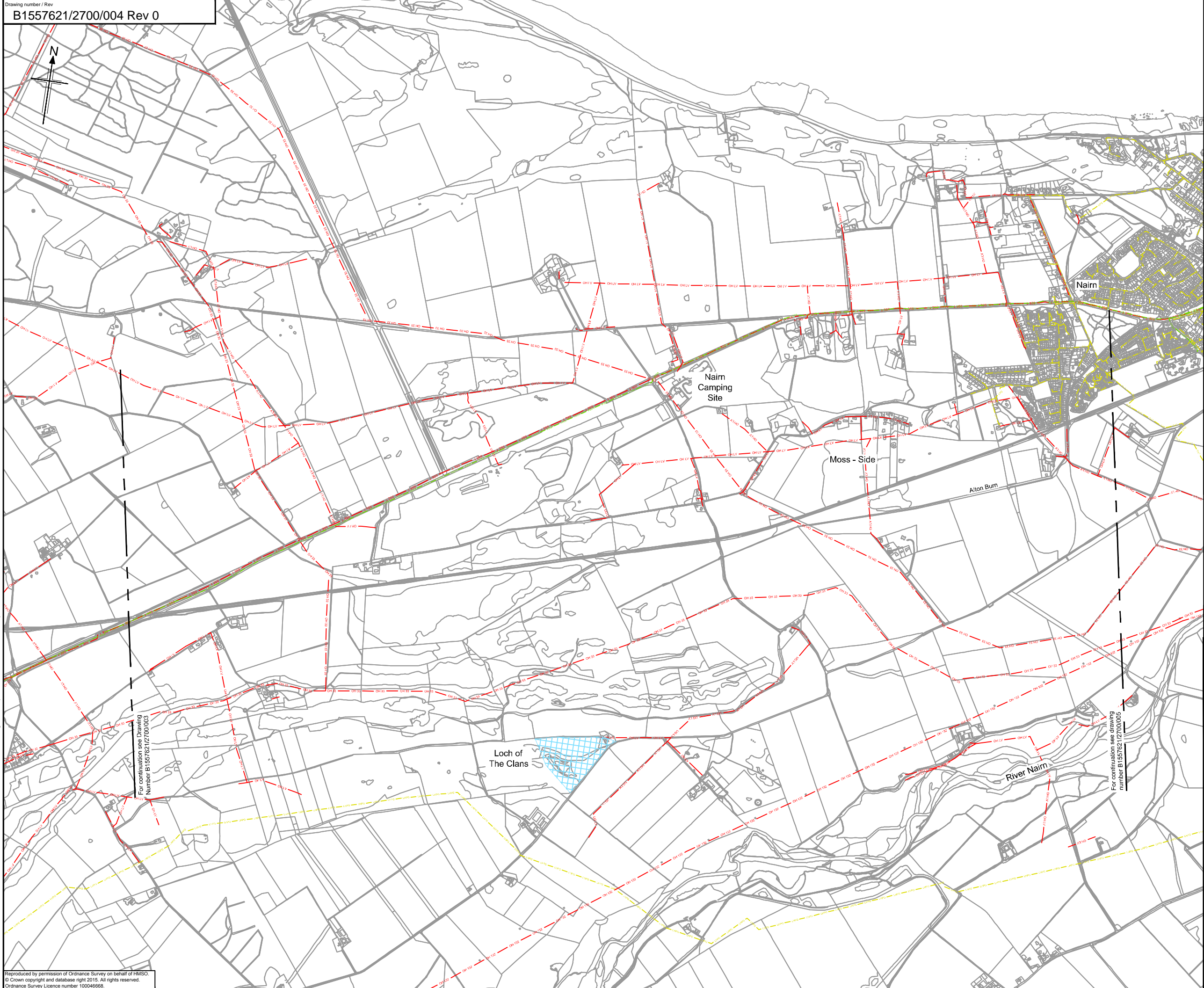
PUBLIC AND PRIVATE UTILITIES SHEET 3 OF 37

| | | | | | |
|----------------|-------------------|--------------|-----------------|--|--|
| Drawing status | | | FOR INFORMATION | | |
| Scale | 1:10,000 @ A1 | DO NOT SCALE | | | |
| Jacobs No. | B1557621 | | | | |
| Drawing number | B1557621/2700/003 | Rev | 0 | | |

File: P:\Data3\B1557621 - A96 PES\A96 CAD\2700 - A96 PES\B1557621-2700-003 Rev 0.dwg Date: Apr 21, 2015 - 8:52am Plotted by: handerst
 Reproduced by permission of Ordnance Survey on behalf of HMSO.
 © Crown copyright and database right 2015. All rights reserved.
 Ordnance Survey Licence number 100046666.

For continuation see drawing number B1557621/2700/002

For continuation see Drawing Number B1557621/2700/004



Legend:

Scottish and Southern Energy

- OH 132 Existing 132kV Overhead Cable
- OH 33 Existing 33kV Overhead Cable
- UB 33 Existing 33kV Underground Cable
- OH LV Existing Low Voltage Overhead Cable
- UB LV Existing Low Voltage Underground Cable
- SBFT Existing Scottish and Southern Telecom Cable

Scotia Gas Networks

- IPG Existing Intermediate Pressure Main
- LPG Existing Low Pressure Main
- MPG Existing Medium Pressure Main
- LPHG Existing Local High Pressure Main

National Grid

- EHPS Existing High Pressure Transmission Line

Mobile Companies

- VFC Vodafone Cable
- EE Everything Everywhere/H3G Mast

Wind Turbine

- ET Existing and Approved Wind Turbine Site Boundary (Note 3 and 4)
- PT Proposed Wind Turbine Site Boundary (Note 3 and 4)

- Notes:**
- The locations of private and publicly owned services and supply apparatus identified as existing, proposed, abandoned or temporary as shown on this drawing are purely indicative and for information only, and no guarantee is given to the completeness or accuracy of this information.
 - Prior to carrying out work in any part of the A96 Dualling Programme, all existing service and supply apparatus will need to be located and confirmed.
 - The locations of the Existing, Approved and Proposed Wind Turbines as shown on this drawing are purely indicative and for information only, and no guarantee is given to the completeness or accuracy of this information.
 - The hatching boundaries are indicative only and represent the area identified within the Wind Turbine Planning Applications.

| Rev | Rev. Date | Purpose of revision | SA | SC | DB | EH |
|-----|-----------|------------------------|----|----|----|----|
| 0 | 04/03/15 | Issued for information | | | | |

JACOBS
 95 Bothwell St, Glasgow, G2 7HX
 Tel:+44(0)141 243 8000 Fax:+44(0)141 226 3109
 www.jacobs.com

Client



Project



Drawing title

PUBLIC AND PRIVATE UTILITIES SHEET 4 OF 37

Drawing status: **FOR INFORMATION**

Scale: 1:10,000 @ A1 **DO NOT SCALE**

Jacobs No: B1557621

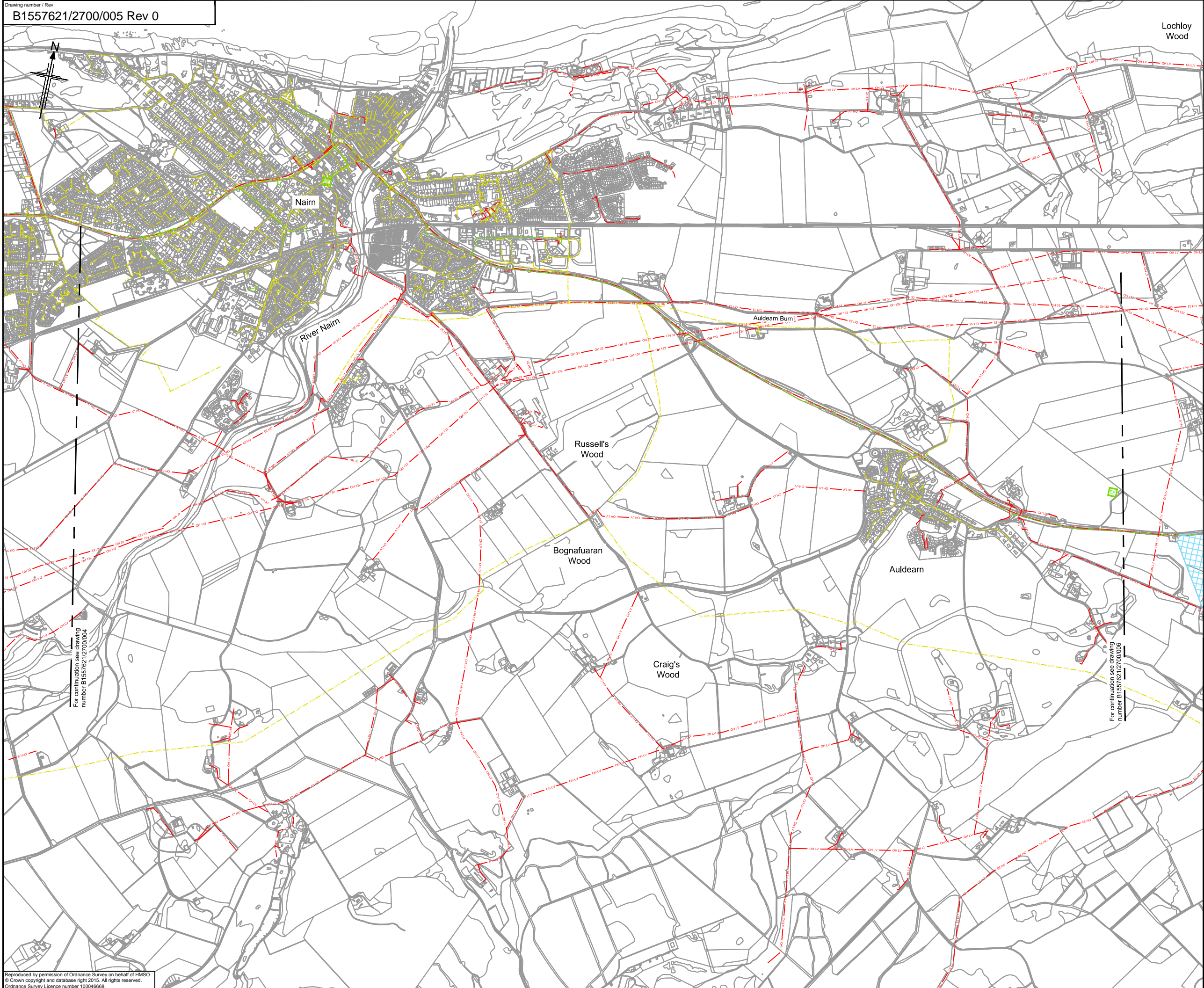
Drawing number: **B1557621/2700/004** Rev: **0**

This drawing is not to be used in whole or part other than for the intended purpose and project as defined on this drawing. Refer to the contract for full terms and conditions.

File: P:\Data\3161\B1557621 - A96 PES\A96 CAD\2700 - A96 Utilities\B1557621-2700-004 Rev 0.dwg Date: Apr 21, 2015 - 9:29am Plotted by: henderst

For continuation see Drawing Number B1557621/2700/003

For continuation see drawing number B1557621/2700/005



Legend:

Scottish and Southern Energy

- OH 132 Existing 132kV Overhead Cable
- OH 33 Existing 33kV Overhead Cable
- UG 33 Existing 33kV Underground Cable
- OH LV Existing Low Voltage Overhead Cable
- UG LV Existing Low Voltage Underground Cable
- SSE T Existing Scottish and Southern Telecom Cable

Scotia Gas Networks

- IPG Existing Intermediate Pressure Main
- LPG Existing Low Pressure Main
- MPG Existing Medium Pressure Main
- LHPG Existing Local High Pressure Main

National Grid

- HPG Existing High Pressure Transmission Line

Mobile Companies

- Vodafone Cable
- Everything Everywhere/H3G Mast

Wind Turbine

- Existing and Approved Wind Turbine Site Boundary (Note 3 and 4)
- Proposed Wind Turbine Site Boundary (Note 3 and 4)

- Notes:**
- The locations of private and publicly owned services and supply apparatus identified as existing, proposed, abandoned or temporary as shown on this drawing are purely indicative and for information only, and no guarantee is given to the completeness or accuracy of this information.
 - Prior to carrying out work in any part of the A96 Dualling Programme, all existing service and supply apparatus will need to be located and confirmed.
 - The locations of the Existing, Approved and Proposed Wind Turbines as shown on this drawing are purely indicative and for information only, and no guarantee is given to the completeness or accuracy of this information.
 - The hatching boundaries are indicative only and represent the area identified within the Wind Turbine Planning Applications.

| Rev | Rev. Date | Purpose of revision | SA | SC | DB | EHB |
|-----|-----------|-------------------------|----|----|----|-----|
| 0 | 04/03/15 | Issued for information. | | | | |

JACOBS
 95 Bothwell St, Glasgow, G2 7HX
 Tel: +44(0)141 243 8000 Fax: +44(0)141 226 3109
 www.jacobs.com

Client

Project

Drawing title

PUBLIC AND PRIVATE UTILITIES SHEET 5 OF 37

Drawing status

FOR INFORMATION

| | | |
|----------------|--------------------------|--------------|
| Scale | 1:10,000 @ A1 | DO NOT SCALE |
| Jacobs No. | B1557621 | |
| Drawing number | B1557621/2700/005 | Rev |
| | | 0 |

This drawing is not to be used in whole or part other than for the intended purpose and project as defined on this drawing. Refer to the contract for full terms and conditions.

File: P:\Data\B1557621 - A96 PES\A96 CAD\2700 - A96 Utilities\B1557621-2700-005 Rev 0.dwg Date: Apr 21, 2015 - 9:33am Plotted by: handerst
 For continuation see drawing number B1557621/2700/004
 For continuation see drawing number B1557621/2700/006