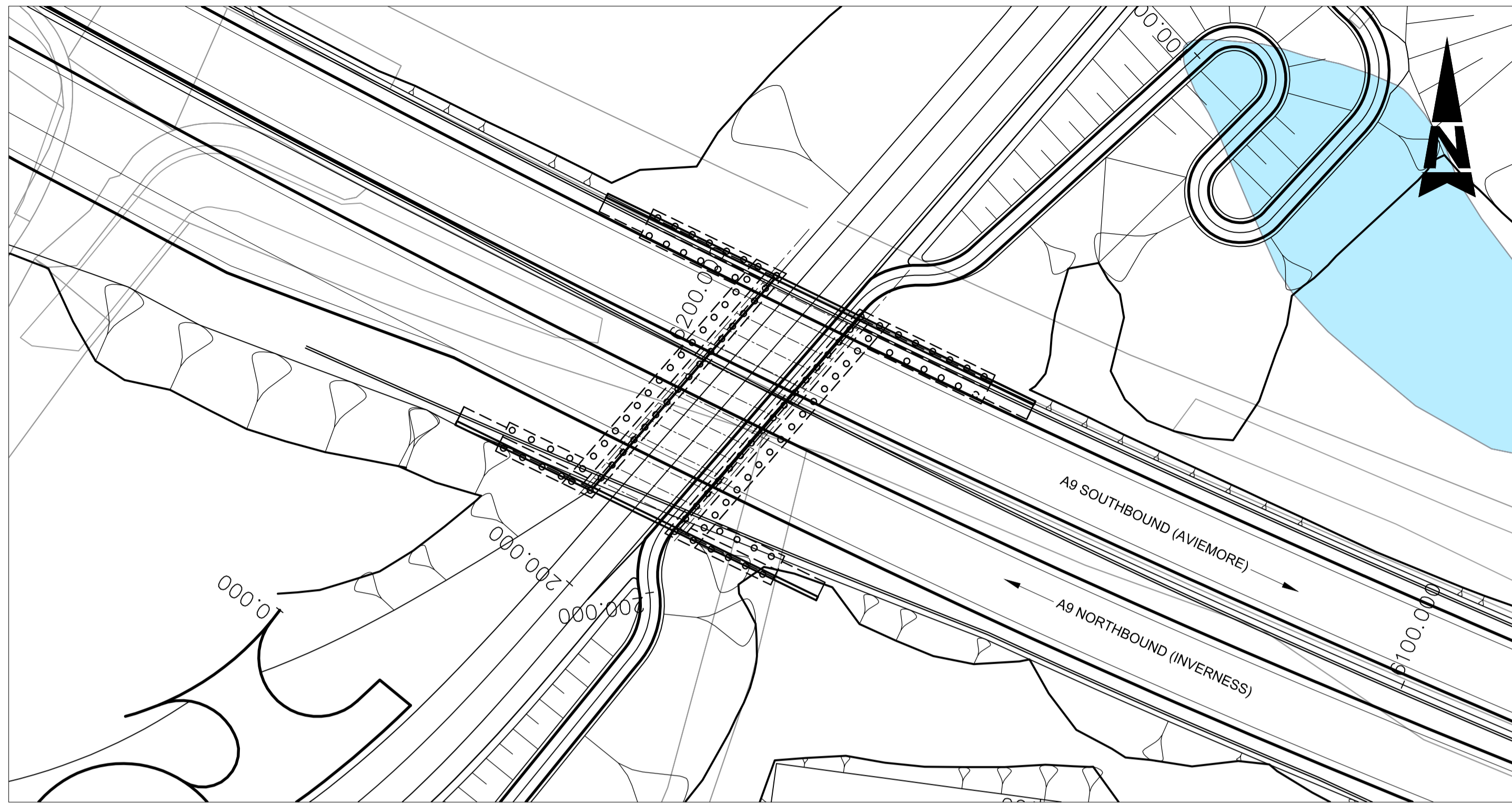
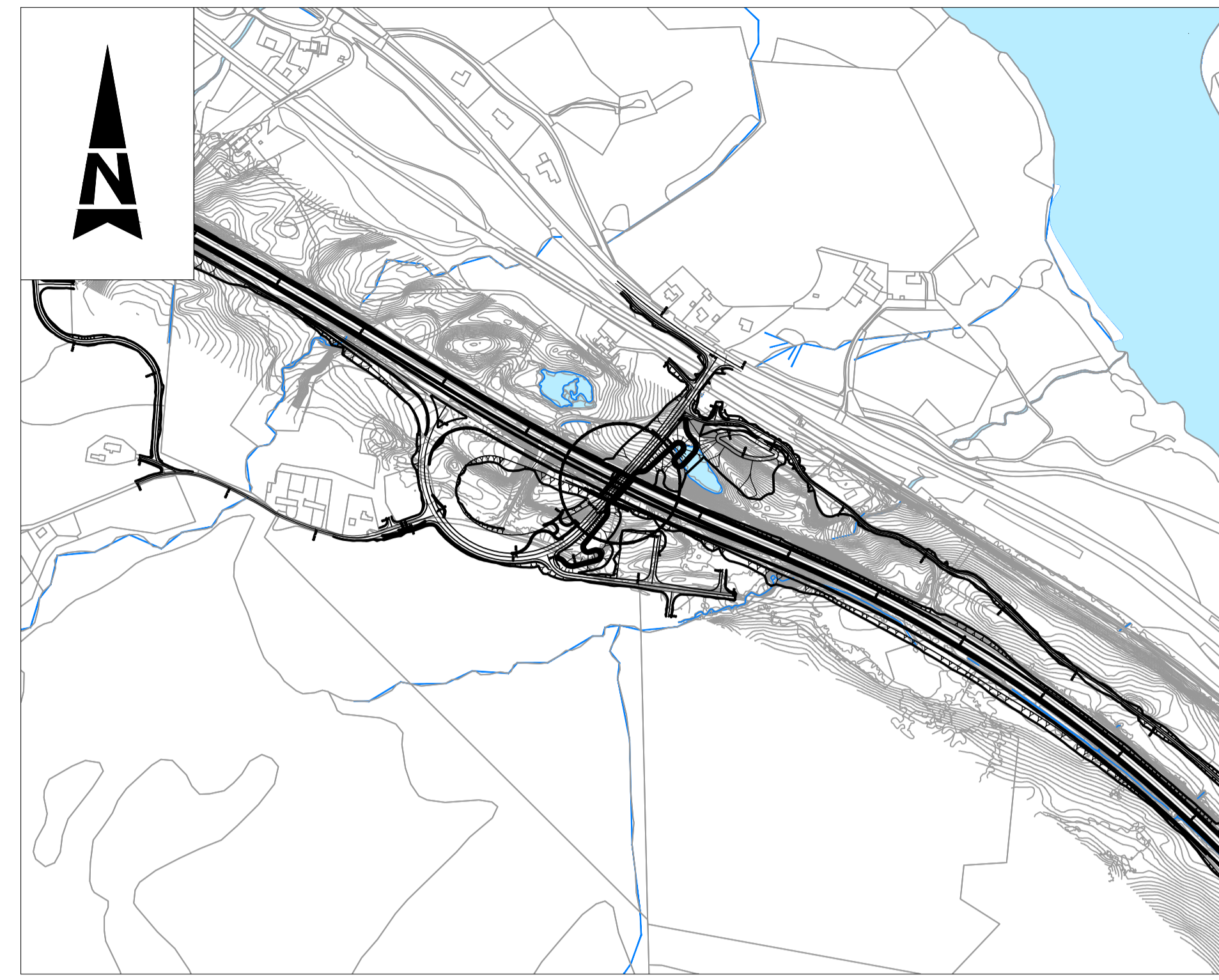


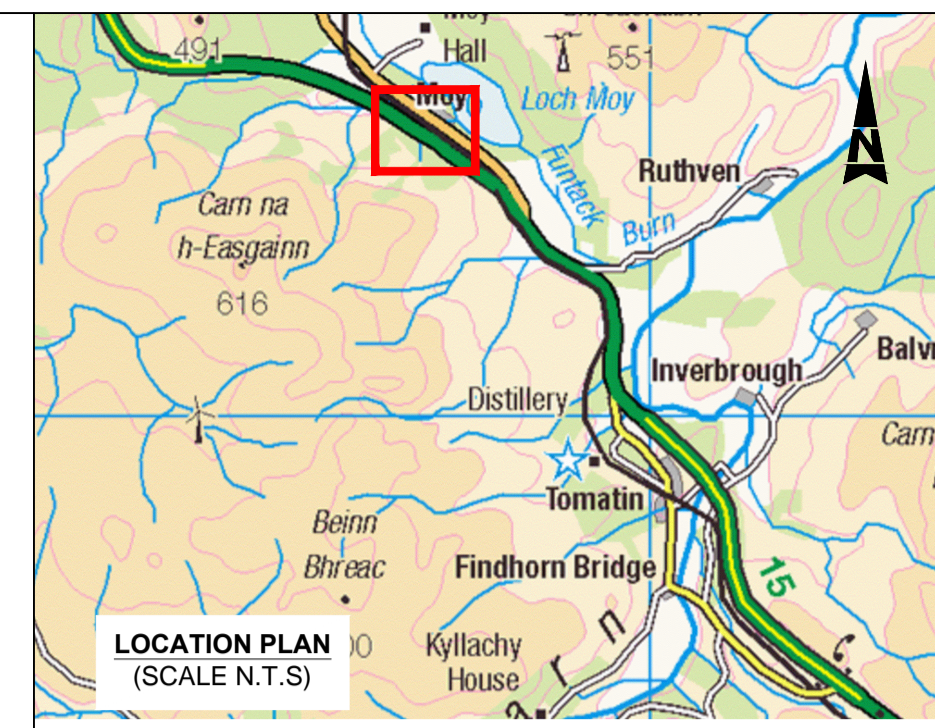
100  
Millimetres  
0 10  
DO NOT SCALE



**PLAN**  
SCALE 1:500

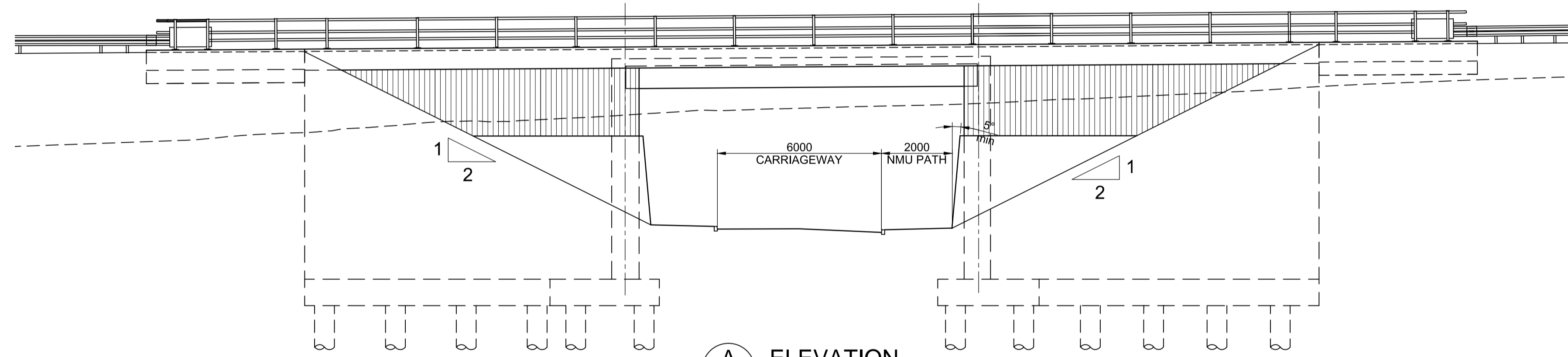


**LOCATION PLAN**  
SCALE 1:5000

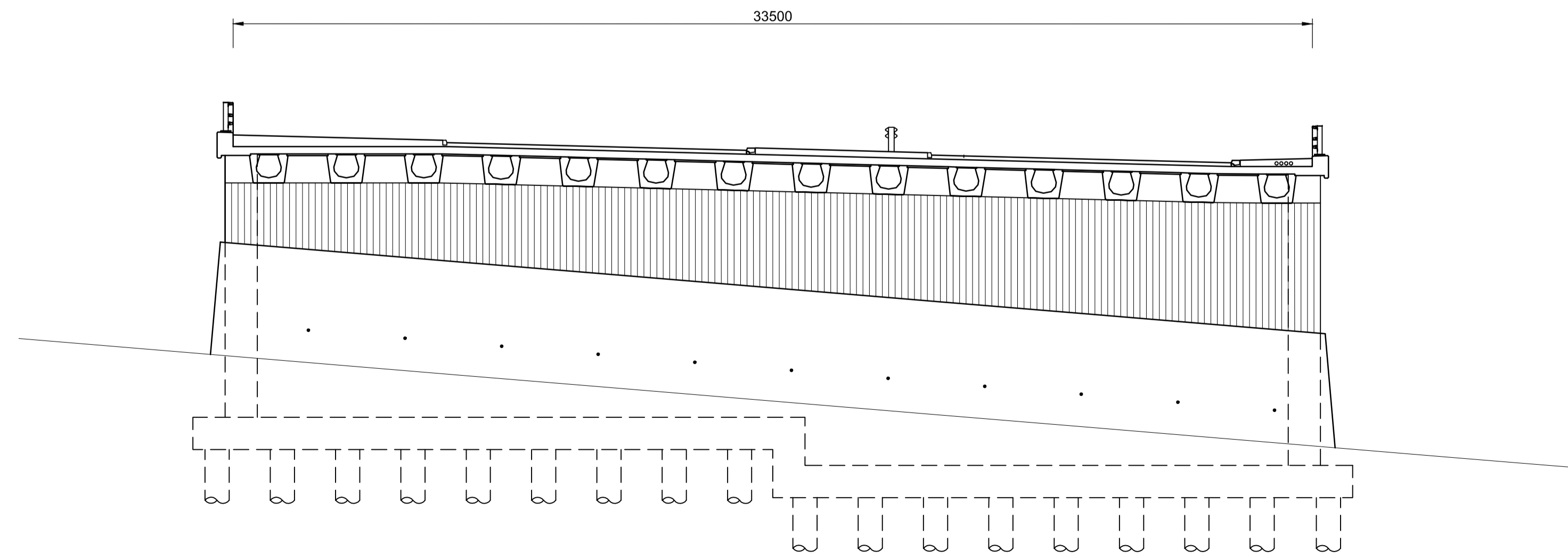


- NOTES:
1. THIS DRAWING IS TO BE READ IN CONJUNCTION WITH THE ENVIRONMENTAL STATEMENT.
  2. THE DRAWING IS A STAGE 3 GENERAL ARRANGEMENT DRAWING AND MAY BE SUBJECT TO CHANGE.

EXISTING WATER COURSES & STREAMS



**A ELEVATION**  
SCALE 1:125



**B SECTION**  
SCALE 1:125

P01	RC	GA	RB	30/03/18
-----	----	----	----	----------

FIRST ISSUE

Rev	Drawn / Des	Checked	Approved	Date
-----	-------------	---------	----------	------

Description

Drawing Status	FINAL	Subtlety	B
----------------	-------	----------	---

Client  
**TRANSPORT SCOTLAND**  
CÒMHDHAIL ALBA



**ATKINS mouchel**

Drawing Title  
**FIGURE 5.10  
LYNEBEG UNDERPASS  
INDICATIVE ARRANGEMENT**

Scale	Designed / Drawn	Checked	Approved	Authorised
AS SHOWN	RC	GA	RB	SB
Original Size	Date	Date	Date	Date
<b>A1</b>	30/03/18	30/03/18	30/03/18	30/03/18

Drawing Number	Project	Originator	Volume	Revision
	A9P12 - AMJ - HGN -			P01
	A_MLLYN_ST - DR - ST - 0001			
	Location	Type	Role	Number

Plotted: Apr 03, 2018 - 1:59pm by: UKSMY800

Reproduced by permission of Ordnance Survey on behalf of HMSO. © Crown copyright and database right 2018. All rights reserved. Ordnance Survey Licence number 100046668.