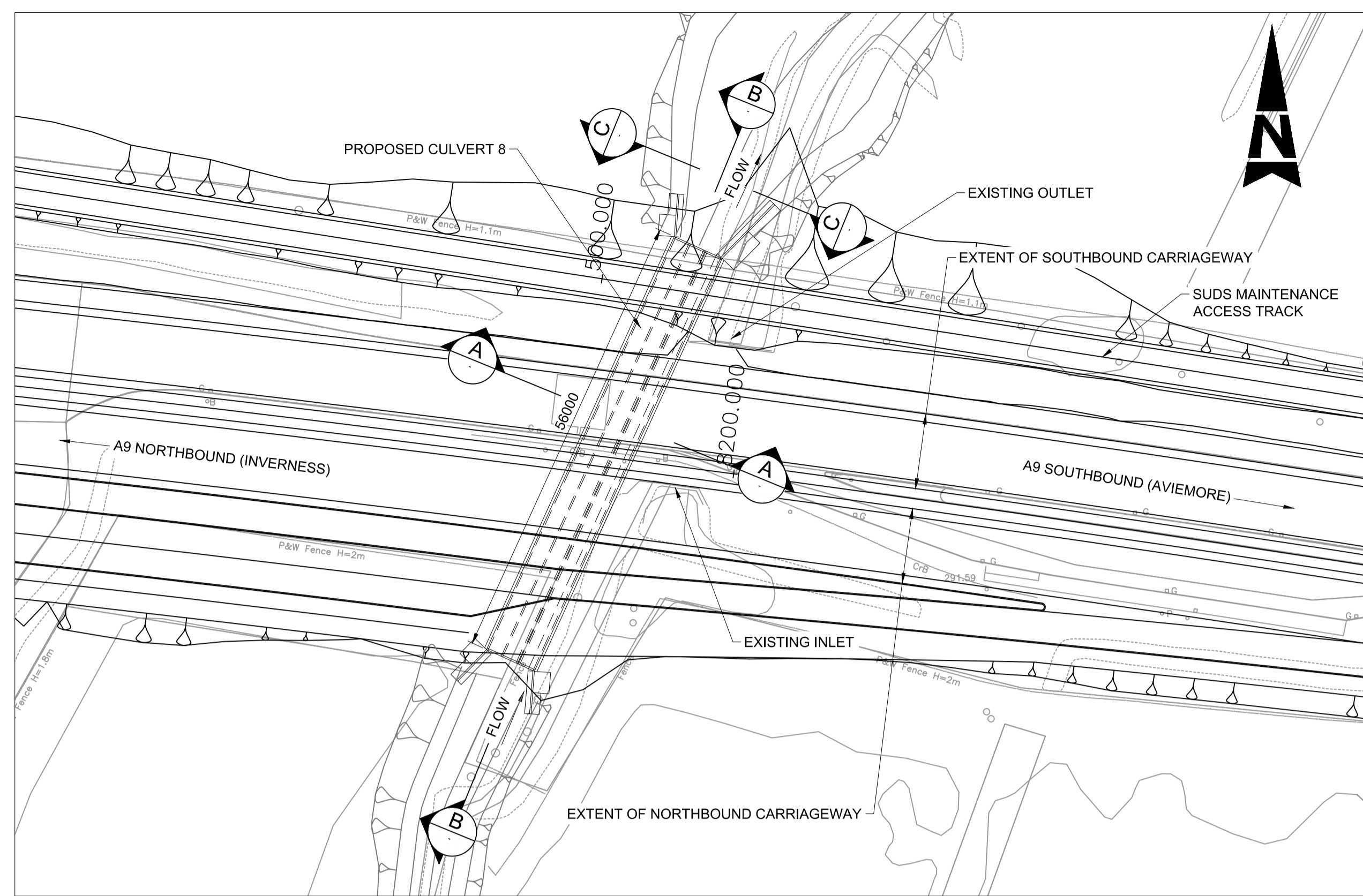
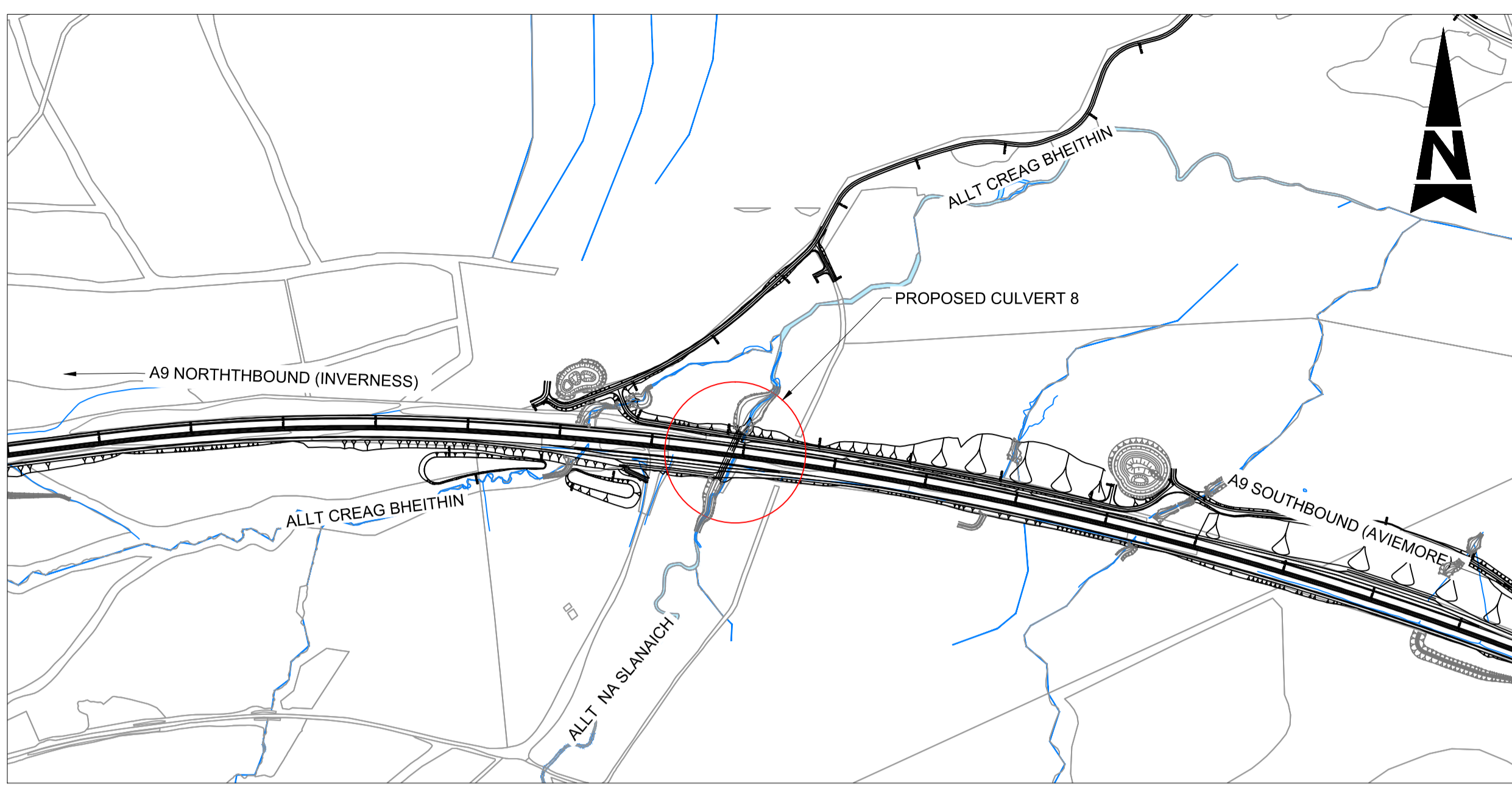


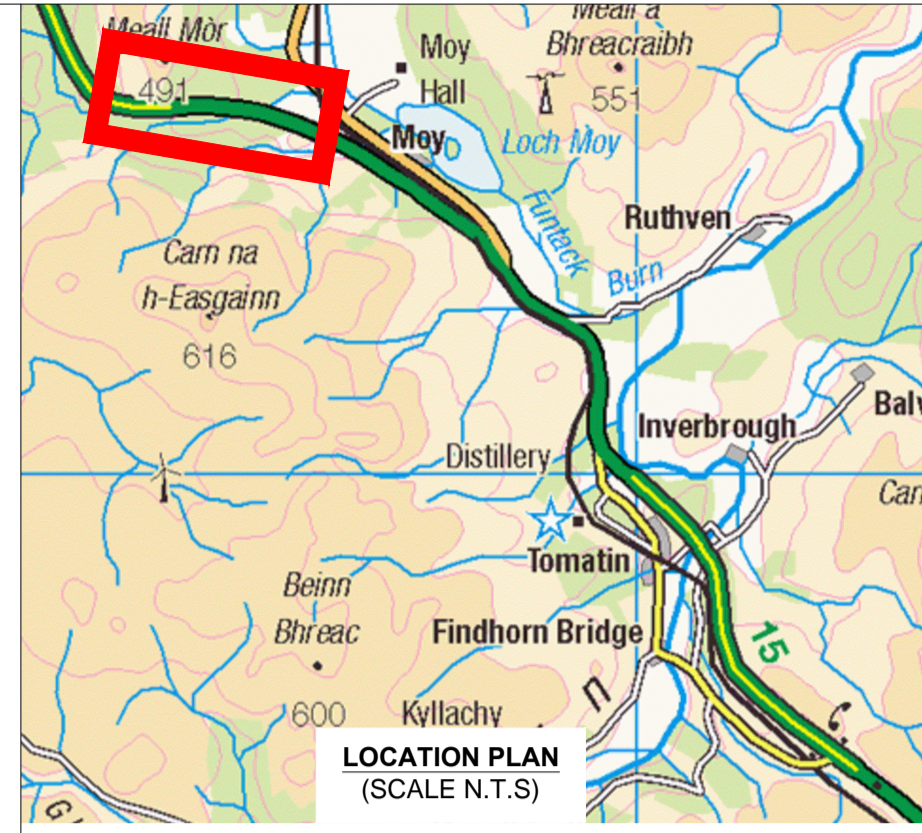
100
0
10
Millimetres
DO NOT SCALE



PLAN
SCALE 1:500

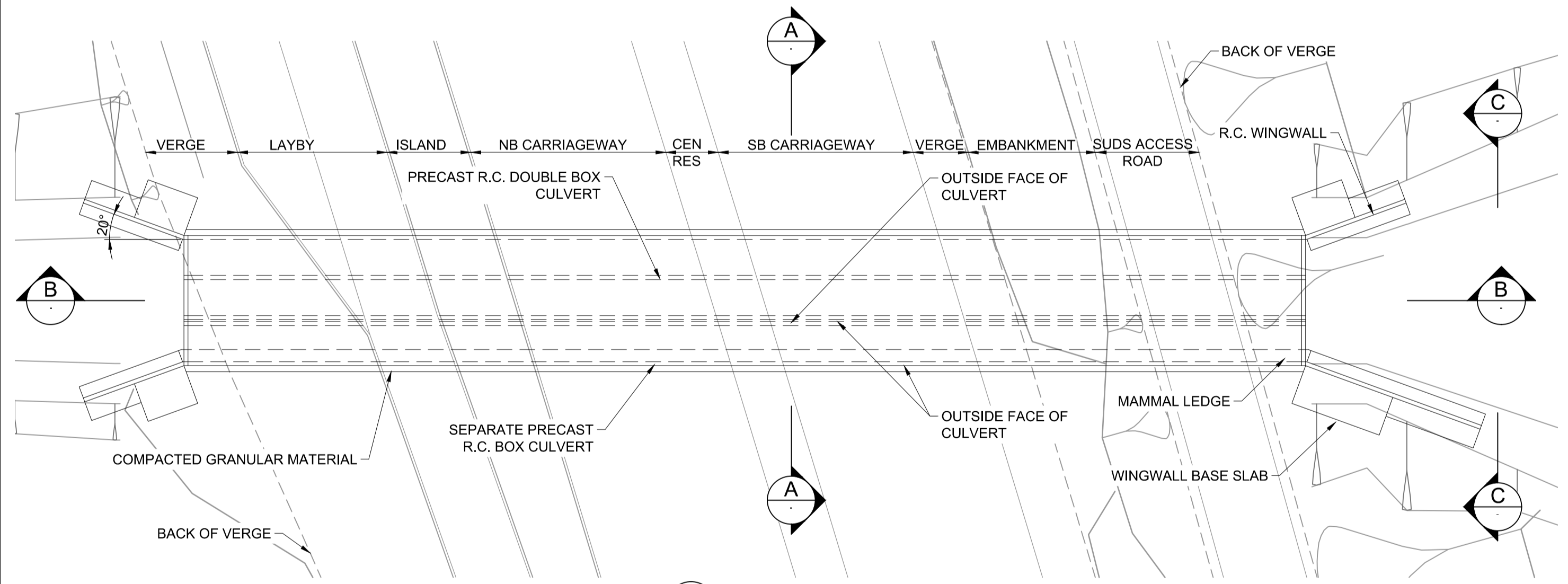


LOCATION PLAN
SCALE 1:5000

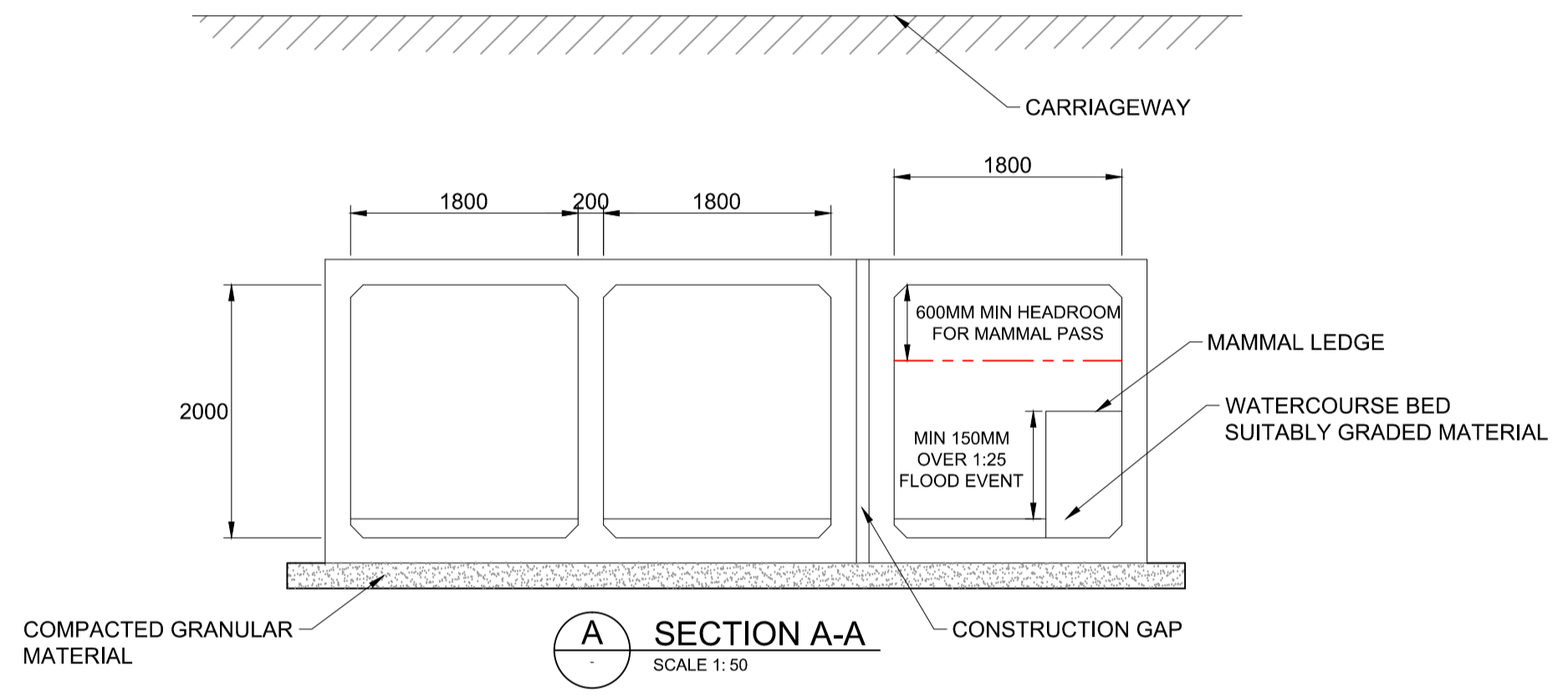


- NOTES:
1. ALL DIMENSIONS ARE IN MILLIMETRES UNLESS STATED OTHERWISE.
 2. THIS DRAWING IS TO BE READ IN CONJUNCTION WITH THE ENVIRONMENTAL STATEMENT.
 3. THIS DRAWING IS A STAGE 3 GENERAL ARRANGEMENT AND IS SUBJECT TO CHANGE.

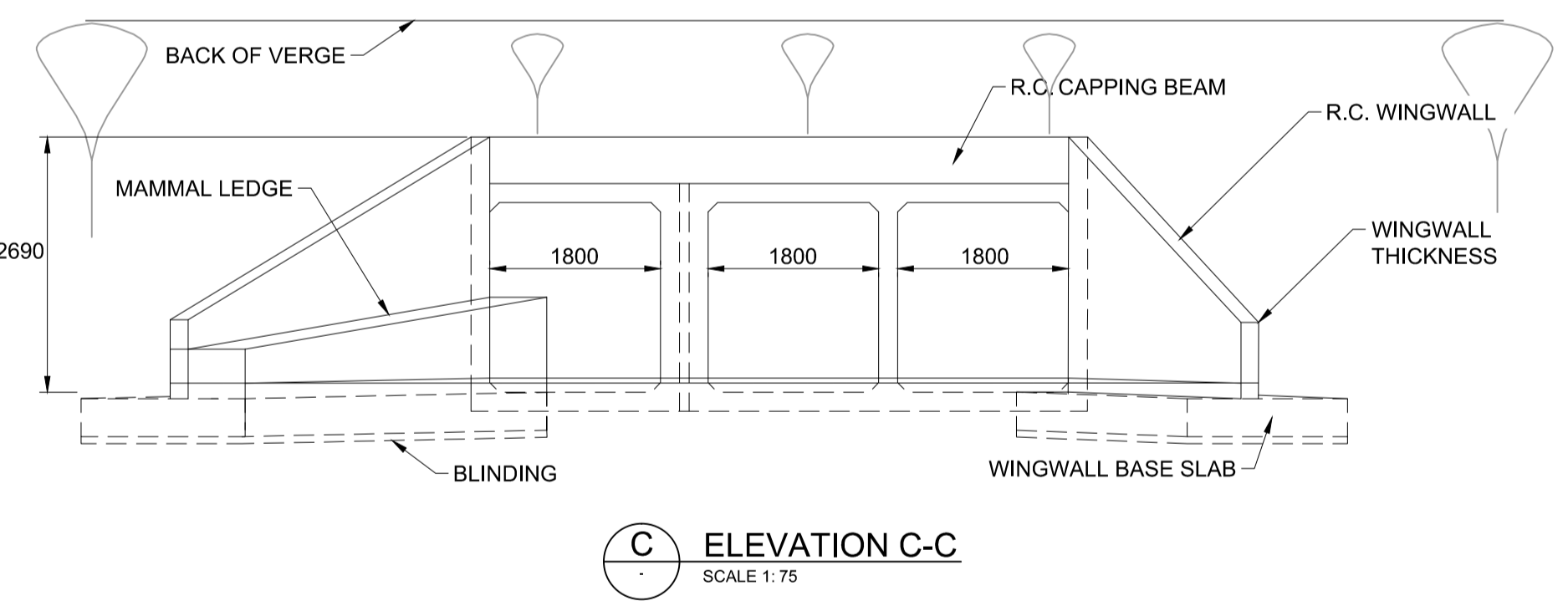
KEY:
EXISTING WATER COURSES & STREAMS



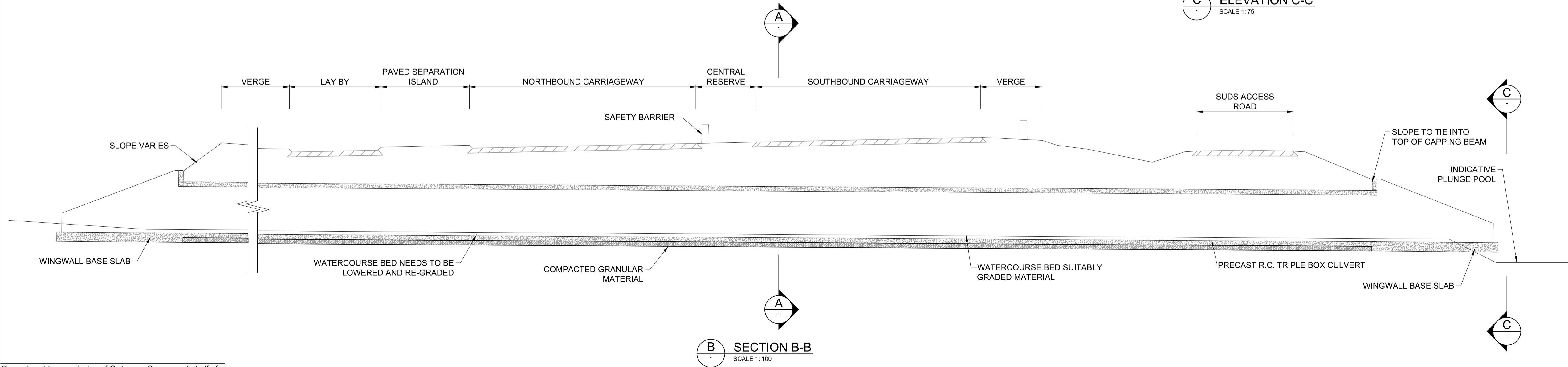
PLAN ON CULVERT
SCALE 1:200



SECTION A-A
SCALE 1:50



ELEVATION C-C
SCALE 1:75



SECTION B-B
SCALE 1:100

P01	RC	GA	RB	30/03/18
FIRST ISSUE				
Rev	Drawn / Des	Checked	Approved	Date
Description				
Drawing Status				Subsidiarity
FINAL				B



Drawing Title				
FIGURE 5.13 A9 1273 C28 CULVERT 8 INDICATIVE ARRANGEMENT				
Scale	Designed / Drawn	Checked	Approved	Authorised
AS SHOWN	RC	GA	RB	SB
Original Size	Date	Date	Date	Date
A1	30/03/18	30/03/18	30/03/18	30/03/18
Drawing Number	Originator	Volume	Revision	
Project	A9P12 - AMJ - HML -		P01	
A_MLCO8_CV - DR - ST - 0001				
Location	Type	Role	Number	

Plotted: Apr 03, 2018 - 1:44pm by: UKSMY800

Reproduced by permission of Ordnance Survey on behalf of HMSO. © Crown copyright and database right 2018. All rights reserved. Ordnance Survey Licence number 100046668.