





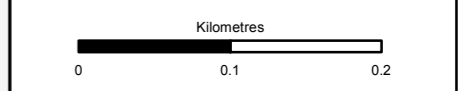


-  Proposed Scheme
-  250m Study Area
-  Fish Habitat Survey Extents
-  River Habitat Survey
-  WC-022-XXX Watercourse Reference
-  WC-022-XXX Watercourse Reference



Status: FINAL Subtitle: B

Client: **TRANSPORT SCOTLAND**
COMHDHAIL ALBA

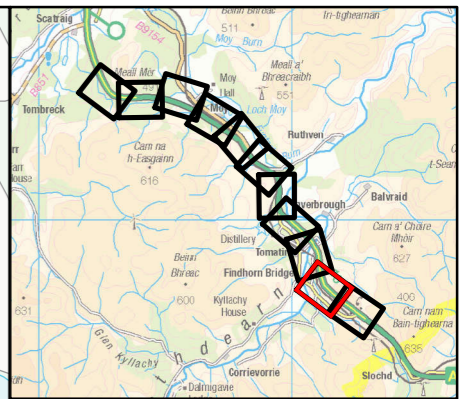
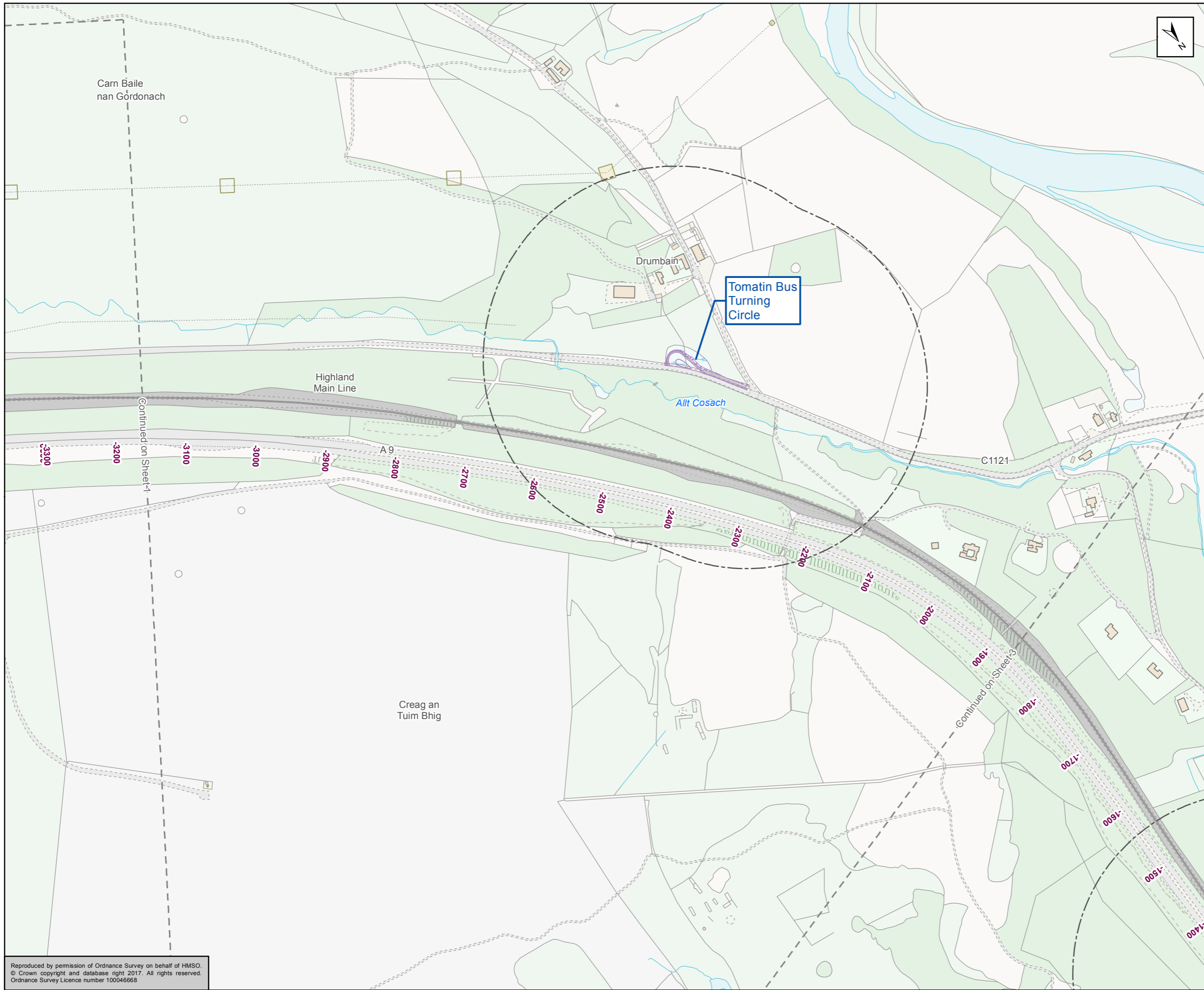


ATKINS mouchel

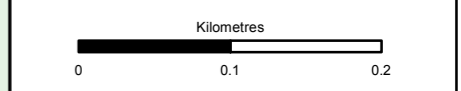
Figure 12.12a
River and Fish Habitat Survey
Sheet 1 of 11

Scale	1:5,000	Drawn	RM	Checked	SK	Approved	RM	Authorised	SB
Document Number	A9P12-AMJ-EBD-Z_ZZZZZ_XX-DR-GI-0104							Revision	P03
Project	Originator	Volume							
Location	Type	Role	Number						

Reproduced by permission of Ordnance Survey on behalf of HMSO.
© Crown copyright and database right 2017. All rights reserved.
Ordnance Survey Licence number 100046668



- Proposed Scheme
- 250m Study Area
- Fish Habitat Survey Extents
- River Habitat Survey
- WC-022-XXX Watercourse Reference
- WC-022-XXX Watercourse Reference



Status: FINAL Submittal: B

Client: **TRANSPORT SCOTLAND**
COMHDHAIL ALBA

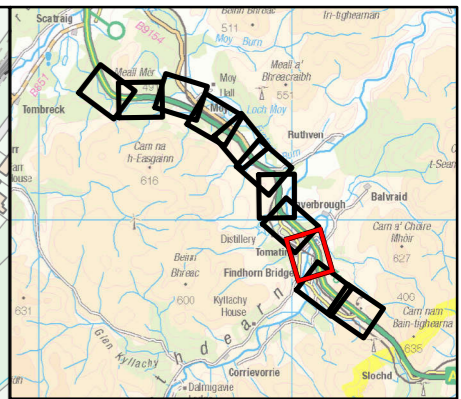
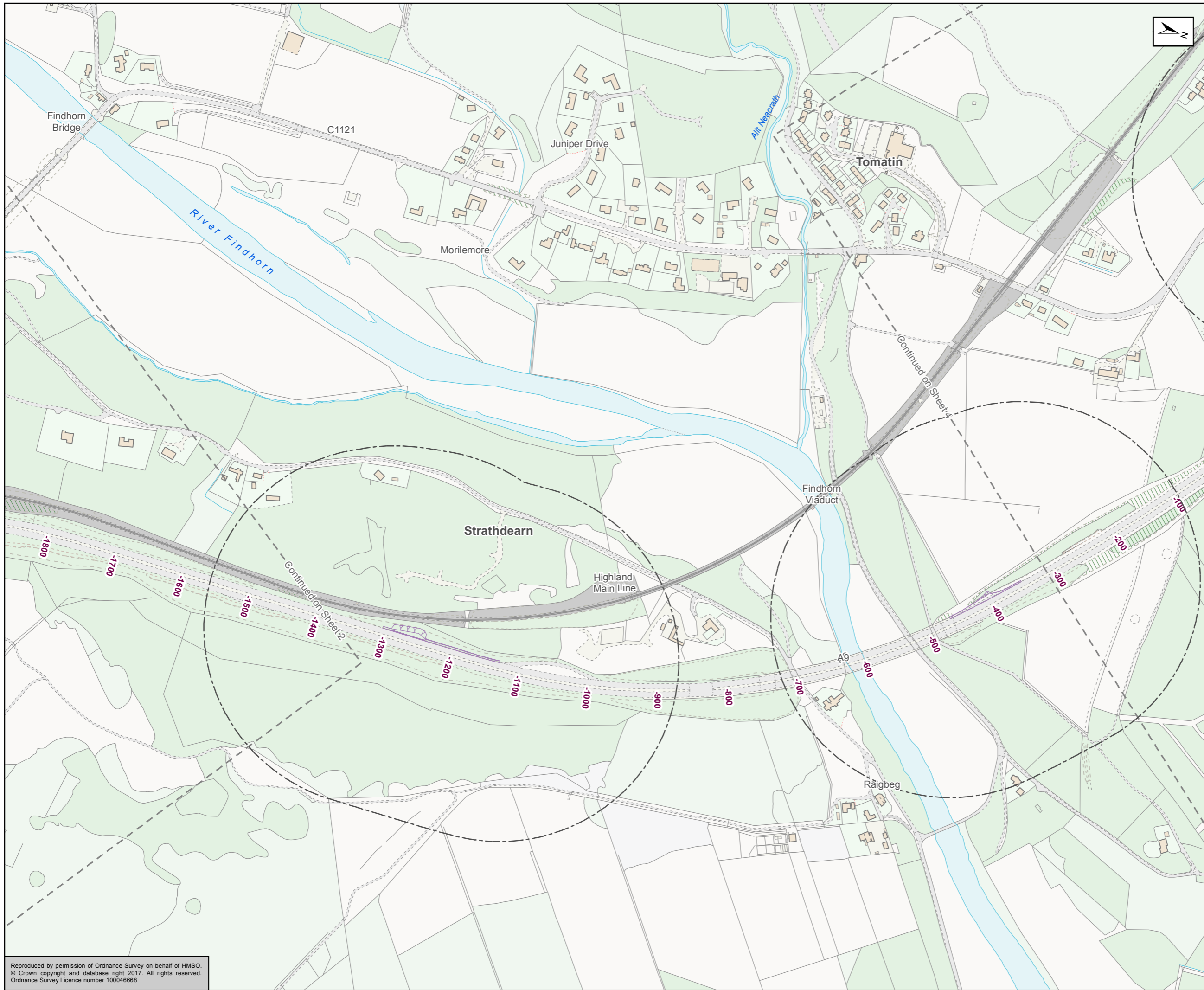








ATKINS mouchel


Figure 12.12b
River and Fish Habitat Survey
Sheet 2 of 11

Scale	1:5,000	Drawn	RM	Checked	SK	Approved	RM	Authorised	SB
Document Number	A9P12-AMJ-EBD-Z_ZZZZZ_XX-DR-GI-0105							Revision	P02
Project	Originator	Volume							
Location	Type	Role	Number						

Reproduced by permission of Ordnance Survey on behalf of HMSO.
© Crown copyright and database right 2017. All rights reserved.
Ordnance Survey Licence number 100046668



-  Proposed Scheme
-  250m Study Area
-  Fish Habitat Survey Extents
-  River Habitat Survey
-  WC-022-XXX Watercourse Reference
-  WC-022-XXX Watercourse Reference



Status: FINAL
 Subtitle: B

Client: **TRANSPORT SCOTLAND**
 COMHDHAIL ALBA

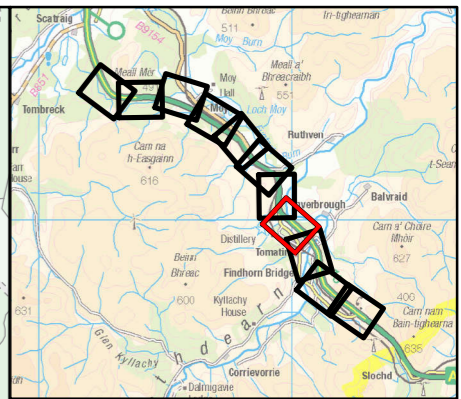
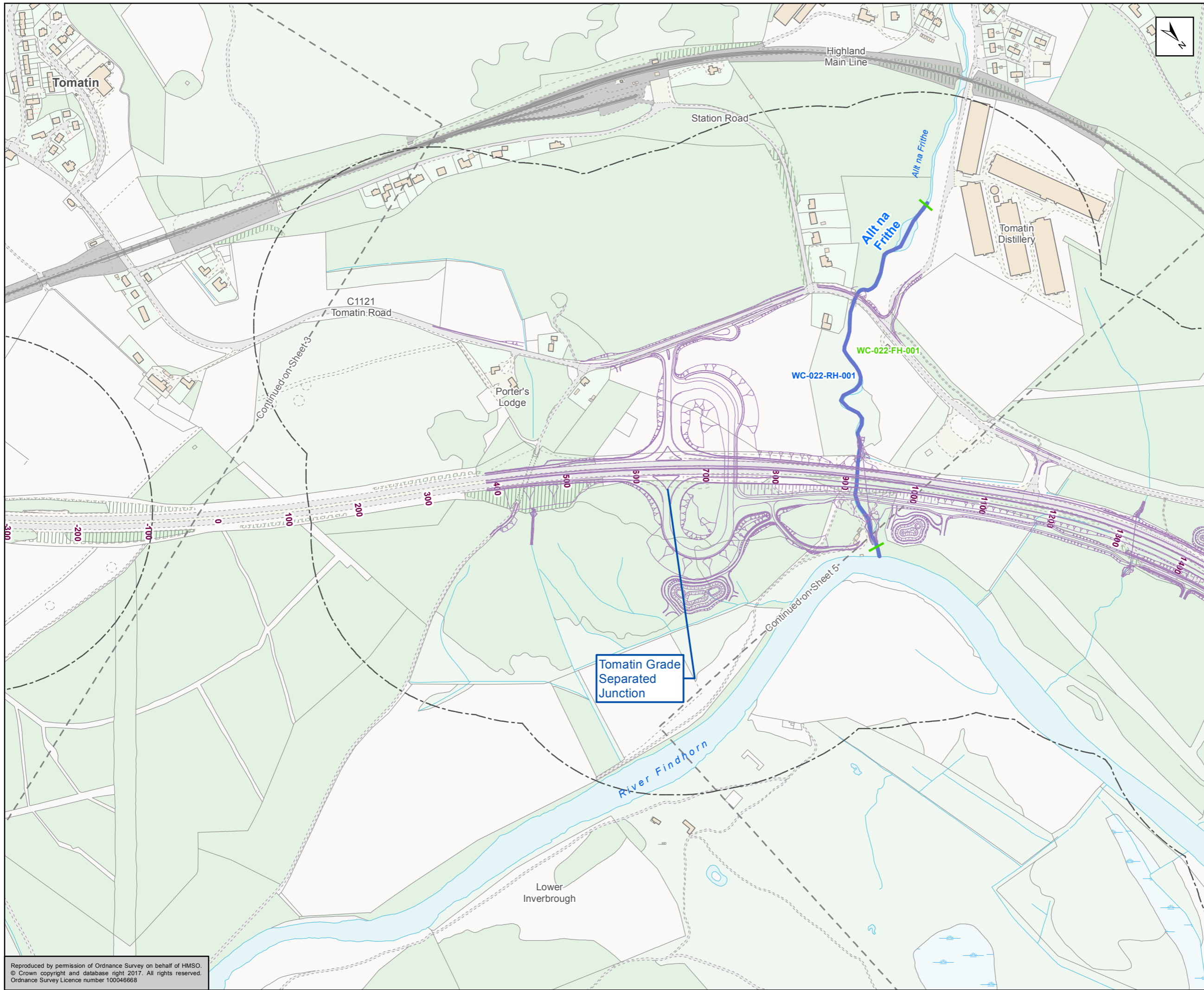
A9
DUALING
 PERTH TO INVERNESS
 Tomatin to Moy

ATKINS mouchel

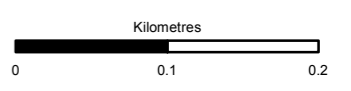
Title: **Figure 12.12c**
River and Fish Habitat Survey
 Sheet 3 of 11

Scale	1:5,000	Drawn	RM	Checked	SK	Approved	RM	Authorised	SB
Document Number	A9P12-AMJ-EBD-Z_ZZZZZ_XX-DR-GI-0106							Revision	P02
Project	Originator		Volume						
Location	Type	Role	Number						

Reproduced by permission of Ordnance Survey on behalf of HMSO.
 © Crown copyright and database right 2017. All rights reserved.
 Ordnance Survey Licence number 100046668



- Proposed Scheme
- 250m Study Area
- Fish Habitat Survey Extents
- River Habitat Survey
- WC-022-XXX Watercourse Reference
- WC-022-XXX Watercourse Reference



Status: FINAL Subtitle: B

Client: **TRANSPORT SCOTLAND**
COMHDHAIL ALBA

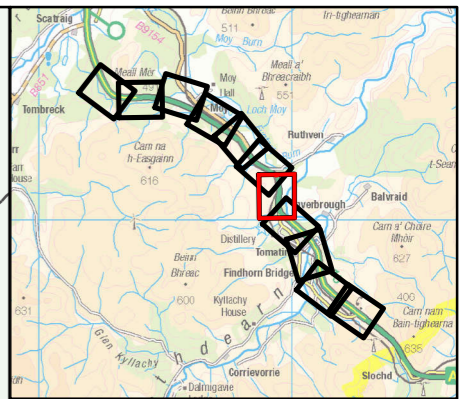
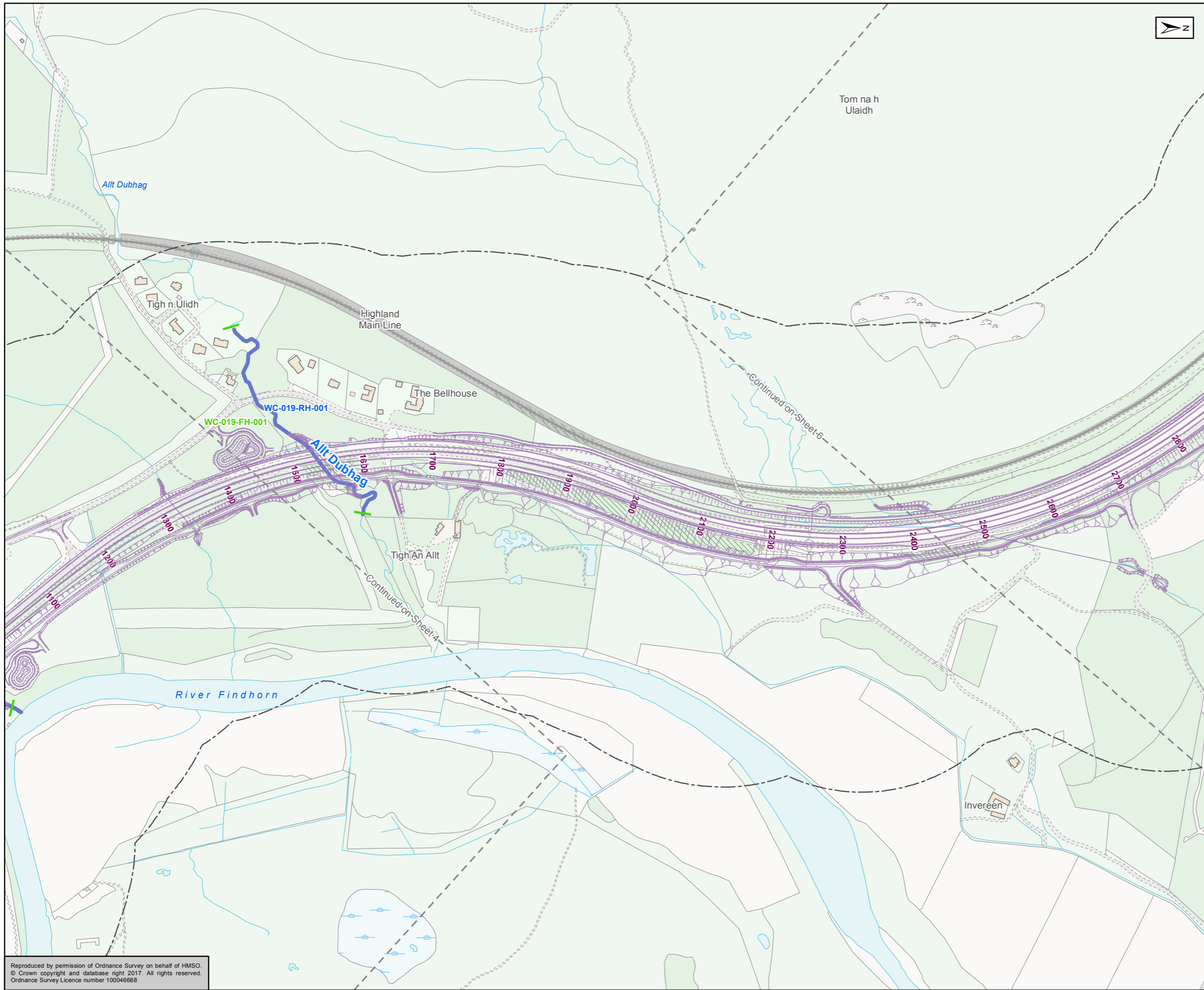
A9
DUALING
PERTH TO INVERNESS
Tomatin to Moy

ATKINS mouchel

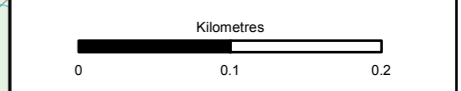
Figure 12.12d
River and Fish Habitat Survey
Sheet 4 of 11

Scale: 1:5,000	Drawn: RM	Checked: SK	Approved: RM	Authorised: SB
Document Number: A9P12-AMJ-EBD-Z_ZZZZ_XX-DR-GI-0107	Project: A9P12-AMJ-EBD-Z_ZZZZ_XX-DR-GI-0107	Originator: [blank]	Volume: [blank]	Revision: P02
Location: [blank]	Type: [blank]	Role: [blank]	Number: [blank]	[blank]

Reproduced by permission of Ordnance Survey on behalf of HMSO.
© Crown copyright and database right 2017. All rights reserved.
Ordnance Survey Licence number 100046668



- Proposed Scheme
- 250m Study Area
- Fish Habitat Survey Extents
- River Habitat Survey
- WC-022-XXX Watercourse Reference
- WC-022-XXX Watercourse Reference



Status: FINAL Submittal: B

Client: **TRANSPORT SCOTLAND**
COMHDHAIL ALBA

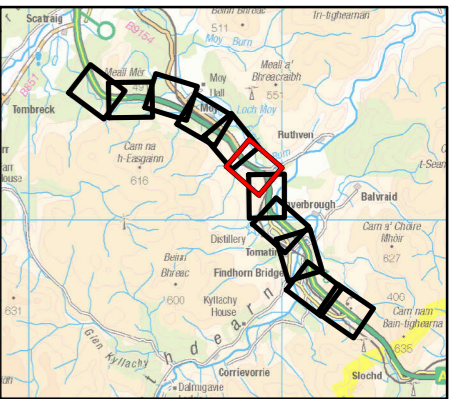
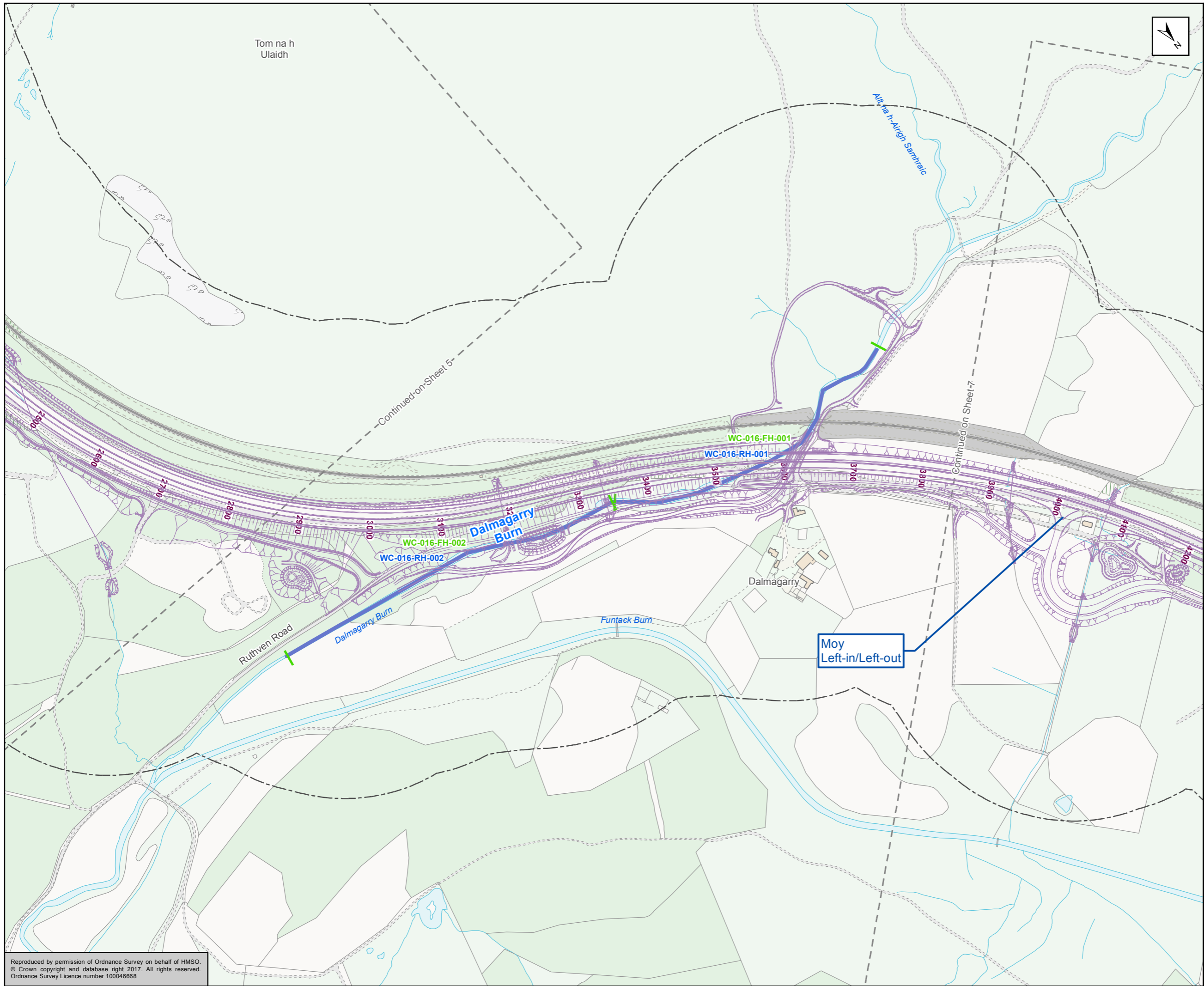


ATKINS mouchel

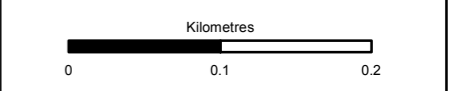
Figure 12.12e
River and Fish Habitat Survey
Sheet 5 of 11

Scale	1:5,000	Drawn	RM	Checked	SK	Approved	RM	Authorised	SB
Document Number	Project		Originator		Volume		Revision		
	A9P12-AMJ-EBD-Z_ZZZZZ_XX-DR-GI-0108						P02		
Location	Type	Role	Number						

Reproduced by permission of Ordnance Survey on behalf of HMSO.
© Crown copyright and database right 2017. All rights reserved.
Ordnance Survey Licence number 100046668



- Proposed Scheme
- 250m Study Area
- Fish Habitat Survey Extents
- River Habitat Survey
- WC-022-XXX Watercourse Reference
- WC-022-XXX Watercourse Reference



Status: FINAL Subtitle: B

Client: **TRANSPORT SCOTLAND**
COMHDHAIL ALBA

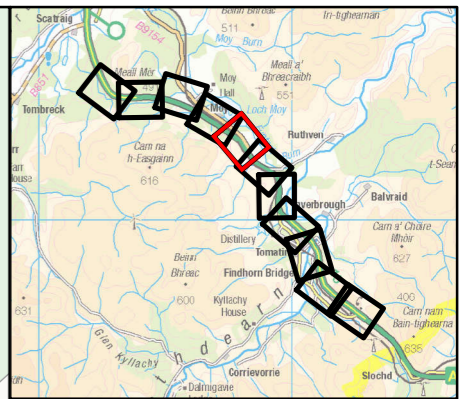
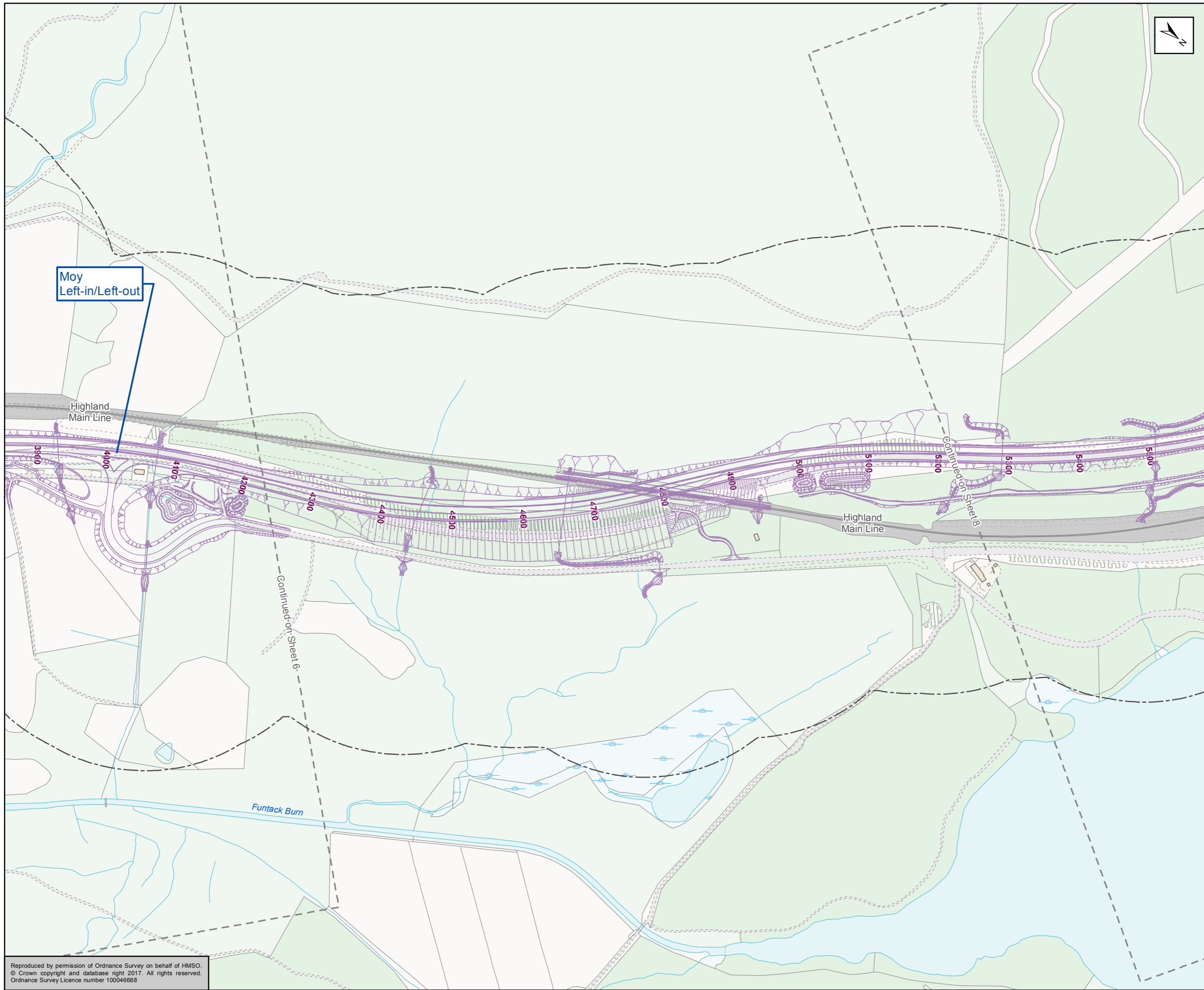


ATKINS mouchel

Figure 12.12f
River and Fish Habitat Survey
Sheet 6 of 11

Scale: 1:5,000	Drawn: RM	Checked: SK	Approved: RM	Authorised: SB
Document Number: A9P12-AMJ-EBD-Z_ZZZZZ_XX-DR-GI-0109	Project: A9P12-AMJ-EBD-Z_ZZZZZ_XX-DR-GI-0109	Originator: [blank]	Volume: [blank]	Revision: P02
Location: [blank]	Type: [blank]	Role: [blank]	Number: [blank]	[blank]

Reproduced by permission of Ordnance Survey on behalf of HMSO.
© Crown copyright and database right 2017. All rights reserved.
Ordnance Survey Licence number 100046668



- Proposed Scheme
- 250m Study Area
- Fish Habitat Survey Extents
- River Habitat Survey
- WC-022-XXX Watercourse Reference
- WC-022-XXX Watercourse Reference

Moy
Left-in/Left-out

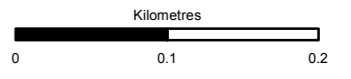
Highland
Main Line

Highland
Main Line

Continued on
Sheet 8

Continued on
Sheet 6

Funtack Burn



Status	FINAL	Subsidiary	B
--------	-------	------------	---

Client
TRANSPORT SCOTLAND
COMHDHAIL ALBA

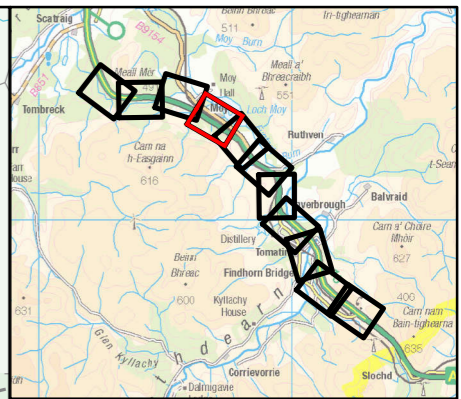
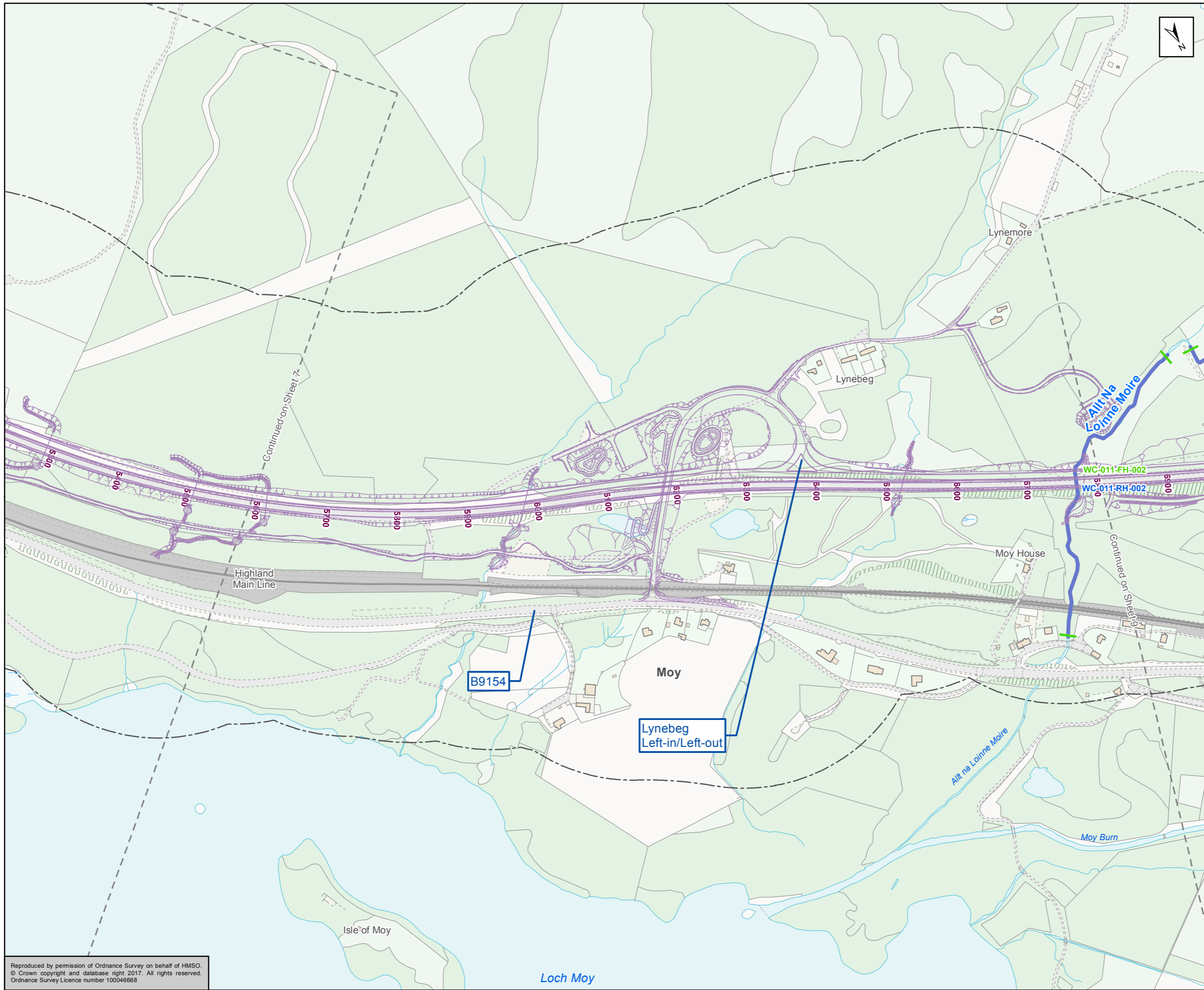
A9
DUALLING
PERTH TO INVERNESS
Tomatin to Moy

ATKINS mouchel


Title
Figure 12.12g
River and Fish Habitat Survey
Sheet 7 of 11

Scale	1:5,000	Drawn	RM	Checked	SK	Approved	RM	Authorised	SB
Document Number	Project Originator Volume A9P12-AMJ-EBD-Z_ZZZZZ_XX-DR-GI-0110							Revision	P02
Location	Type	Role	Number						

Reproduced by permission of Ordnance Survey on behalf of HMSO.
© Crown copyright and database right 2017. All rights reserved.
Ordnance Survey Licence number 100046668



- Proposed Scheme
- 250m Study Area
- Fish Habitat Survey Extents
- River Habitat Survey
- WC-022-XXX Watercourse Reference
- WC-022-XXX Watercourse Reference



Status: FINAL Submittal: B

Client: **TRANSPORT SCOTLAND**
COMHDHAIL ALBA

A9
DUALING
PERTH TO INVERNESS
Tomatin to Moy

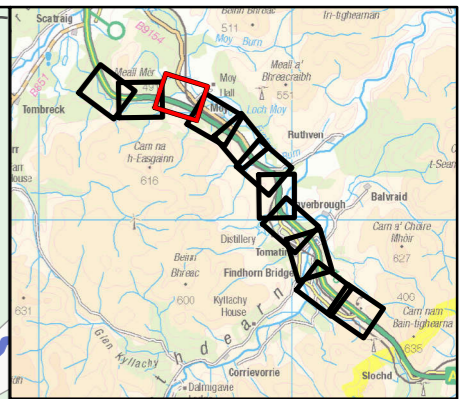
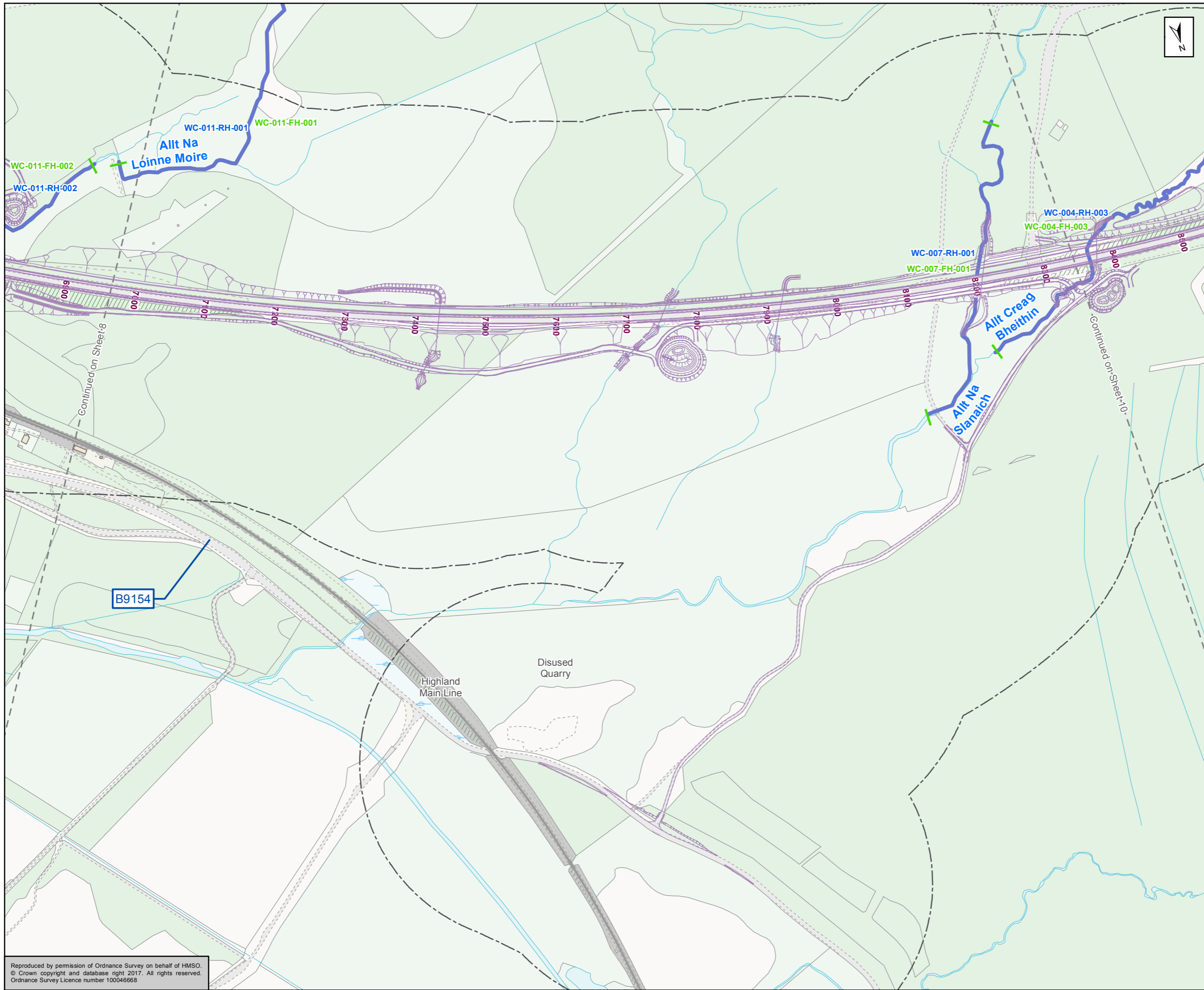
ATKINS mouchel

Figure 12.12h
River and Fish Habitat Survey
Sheet 8 of 11

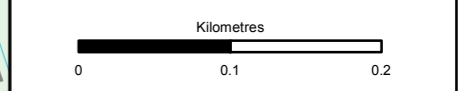
Scale	1:5,000	Drawn	RM	Checked	SK	Approved	RM	Authorised	SB
Document Number	Project		Originator		Volume		Revision		
	A9P12-AMJ-EBD-Z_ZZZZZ_XX-DR-GI-0111						P02		
Location	Type	Role	Number						

Reproduced by permission of Ordnance Survey on behalf of HMSO.
© Crown copyright and database right 2017. All rights reserved.
Ordnance Survey Licence number 100046668

Loch Moy



- Proposed Scheme
- 250m Study Area
- Fish Habitat Survey Extents
- River Habitat Survey
- WC-022-XXX Watercourse Reference
- WC-022-XXX Watercourse Reference



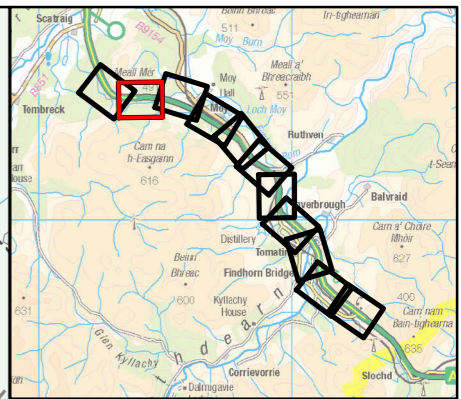
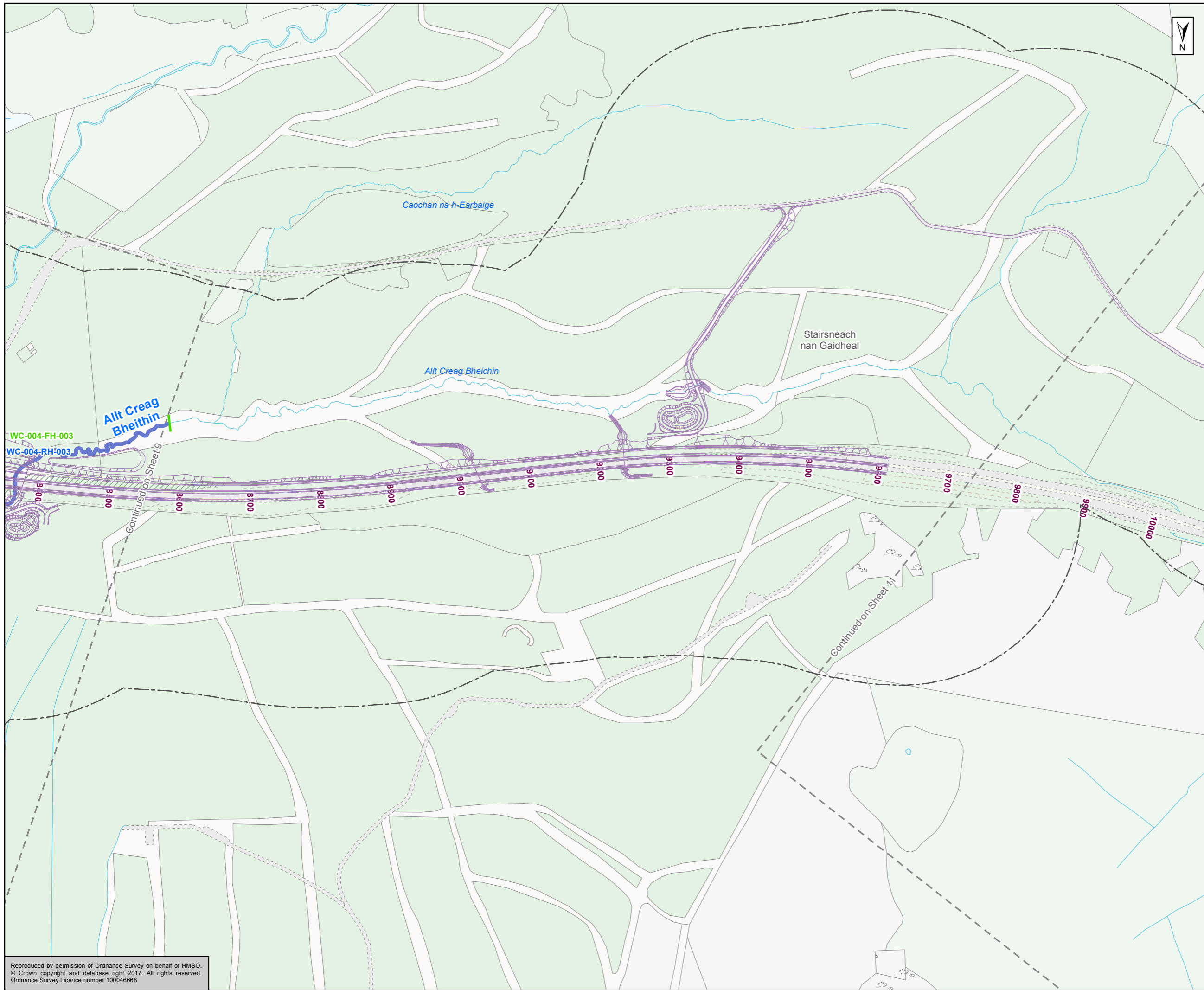
Status	FINAL	Subsidiary	B
--------	-------	------------	---



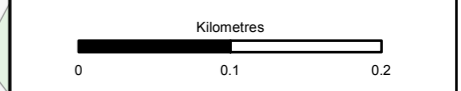
Figure 12.12i
River and Fish Habitat Survey
Sheet 9 of 11

Scale	1:5,000	Drawn	RM	Checked	SK	Approved	RM	Authorised	SB		
Document Number	A9P12-AMJ-EBD-Z_ZZZZZ_XX-DR-GI-0112							Revision	P02		
Project	Originator		Volume		Location				Type	Role	Number

Reproduced by permission of Ordnance Survey on behalf of HMSO.
© Crown copyright and database right 2017. All rights reserved.
Ordnance Survey Licence number 100046668



- Proposed Scheme
- 250m Study Area
- Fish Habitat Survey Extents
- River Habitat Survey
- WC-022-XXX Watercourse Reference
- WC-022-XXX Watercourse Reference



Status: FINAL Subtitle: B

Client: **TRANSPORT SCOTLAND**
COMHDHAIL ALBA

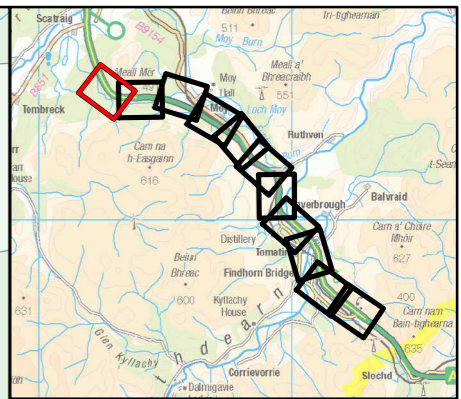
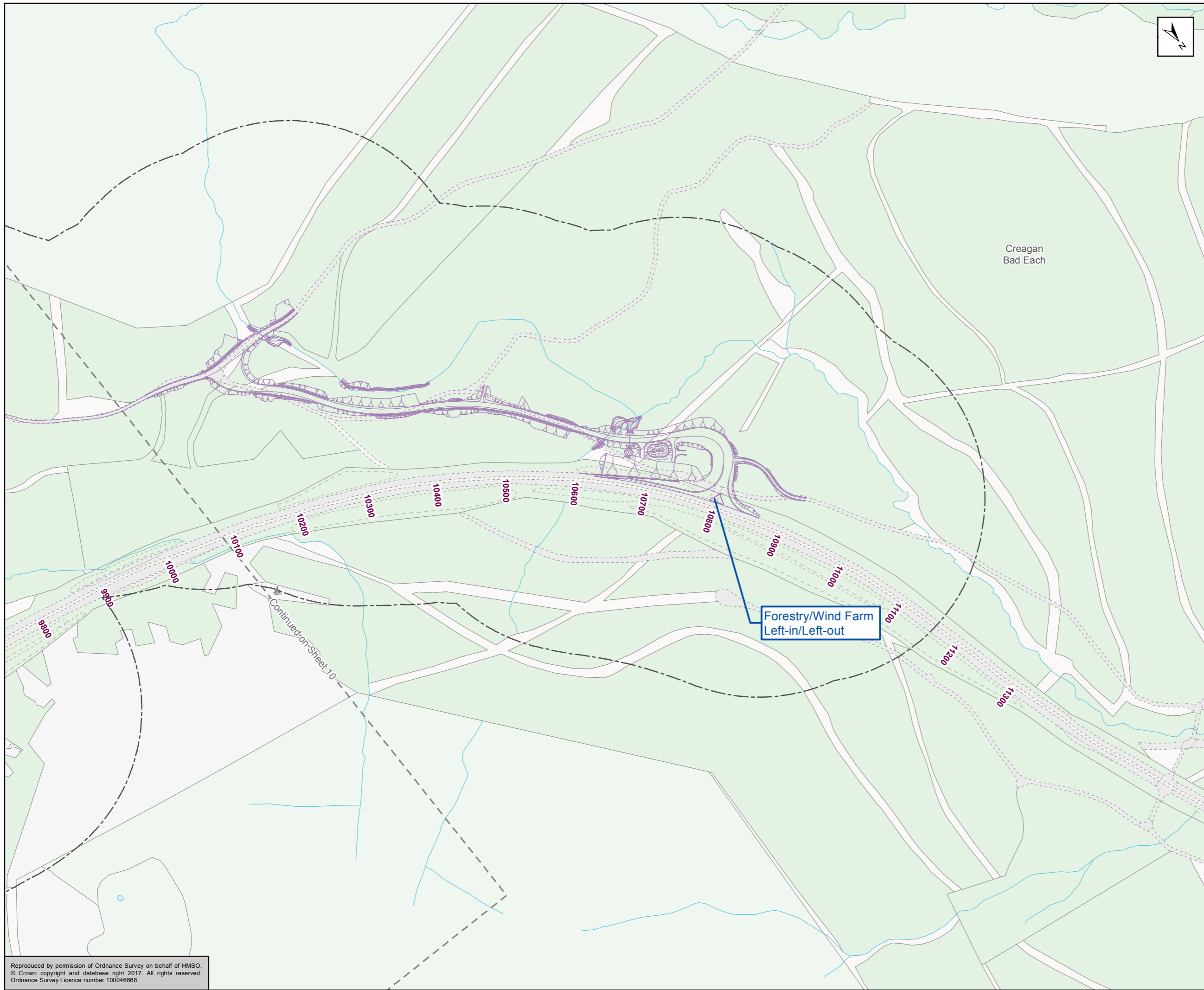
A9
DUALLING
PERTH TO INVERNESS
Tomatin to Moy

ATKINS mouchel

Figure 12.12j
River and Fish Habitat Survey
Sheet 10 of 11

Scale	1:5,000	Drawn	RM	Checked	SK	Approved	RM	Authorised	SB
Document Number	Project		Originator		Volume		Revision		
	A9P12-AMJ-EBD-Z_ZZZZZ_XX-DR-GI-0113						P02		
Location	Type	Role	Number						

Reproduced by permission of Ordnance Survey on behalf of HMSO.
© Crown copyright and database right 2017. All rights reserved.
Ordnance Survey Licence number 100046668



- Proposed Scheme
- 250m Study Area
- Fish Habitat Survey Extents
- River Habitat Survey
- WC-022-XXX Watercourse Reference
- WC-022-XXX Watercourse Reference

Kilometres

Status: FINAL Subsidiary: B

Client: **TRANSPORT SCOTLAND**
COMHDHAIL ALBA

A9
DUALING
PERTH TO INVERNESS
Tomatin to Moy

ATKINS mouchel

Figure 12.12k
River and Fish Habitat Survey
Sheet 11 of 11

Scale: 1:5,000	Drawn: RM	Checked: SK	Approved: RM	Authorised: SB
Document Number: A9P12-AMJ-EBD-Z_ZZZZZ_XX-DR-GI-0191	Project: A9P12-AMJ-EBD-Z_ZZZZZ_XX-DR-GI-0191	Originator: [blank]	Volume: [blank]	Revision: P01
Location: [blank]	Type: [blank]	Role: [blank]	Number: [blank]	[blank]

Reproduced by permission of Ordnance Survey on behalf of HMSO.
© Crown copyright and database right 2017. All rights reserved.
Ordnance Survey Licence number 100046668