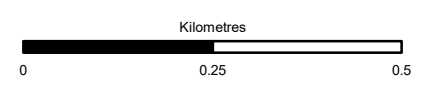


- ~ Proposed Scheme
- Increase in Noise Level**
- dB L_{A10,18Hour}**
- 5.0 and above
 - 3.0 to 5.0
 - 1.0 to 3.0
 - 0.0 to 1.0
- Decrease in Noise Level**
- dB L_{A10,18Hour}**
- -1.0 to 0.0
 - -3.0 to -1.0
 - -5.0 to -3.0
 - -5.0 and below



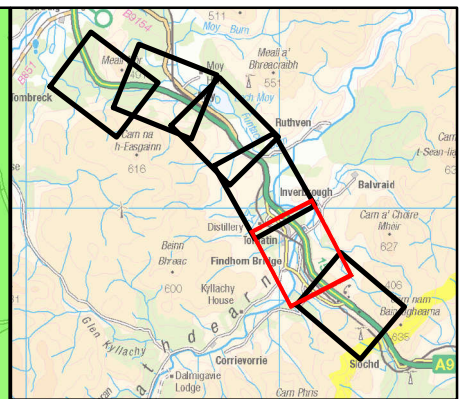
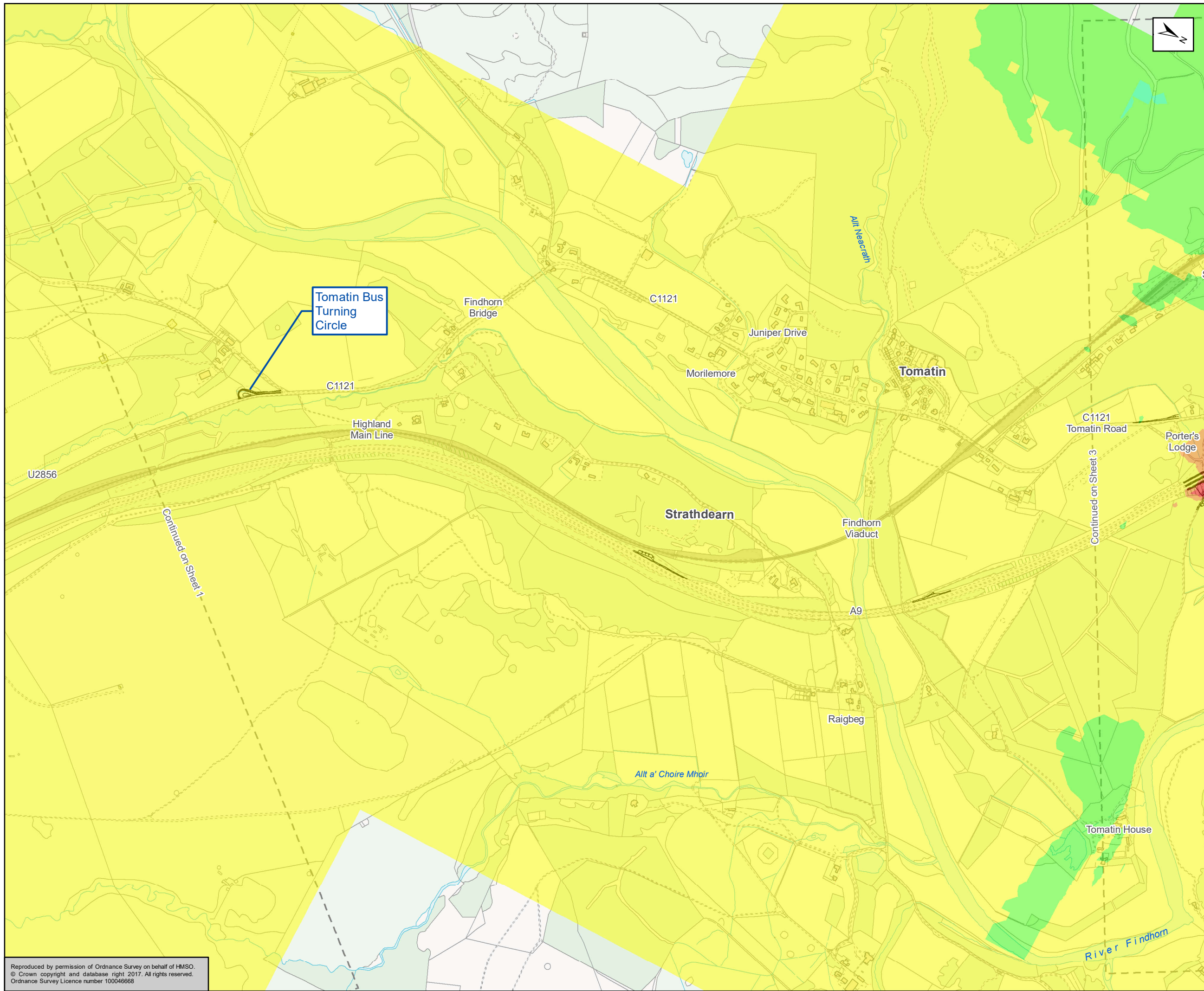
Status	FINAL	Subsidiary	B
--------	-------	------------	---



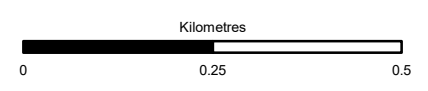
Figure 17.3a
Change in Noise on
Scheme Opening
Sheet 1 of 6

Scale	1:10,000	Drawn	LA	Checked	MK	Approved	RM	Authorised	SB
Document Number	A9P12-AMJ-ENV-Z_ZZZZZ_XX-DR-GI-0005							Revision	P03
Project	Originator	Volume							
Location	Type	Role	Number						

Reproduced by permission of Ordnance Survey on behalf of HMSO.
© Crown copyright and database right 2017. All rights reserved.
Ordnance Survey Licence number 100046668



- ~ Proposed Scheme
- Increase in Noise Level**
dB L_{A10,18Hour}
- 5.0 and above
 - 3.0 to 5.0
 - 1.0 to 3.0
 - 0.0 to 1.0
- Decrease in Noise Level**
dB L_{A10,18Hour}
- 1.0 to 0.0
 - 3.0 to -1.0
 - 5.0 to -3.0
 - 5.0 and below



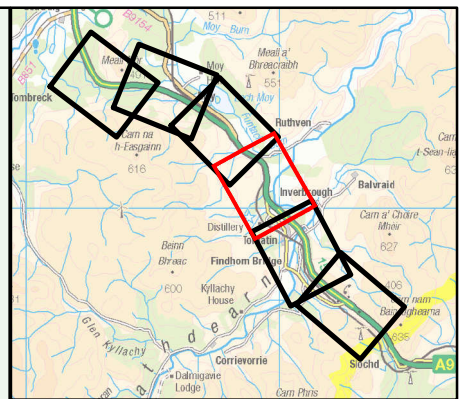
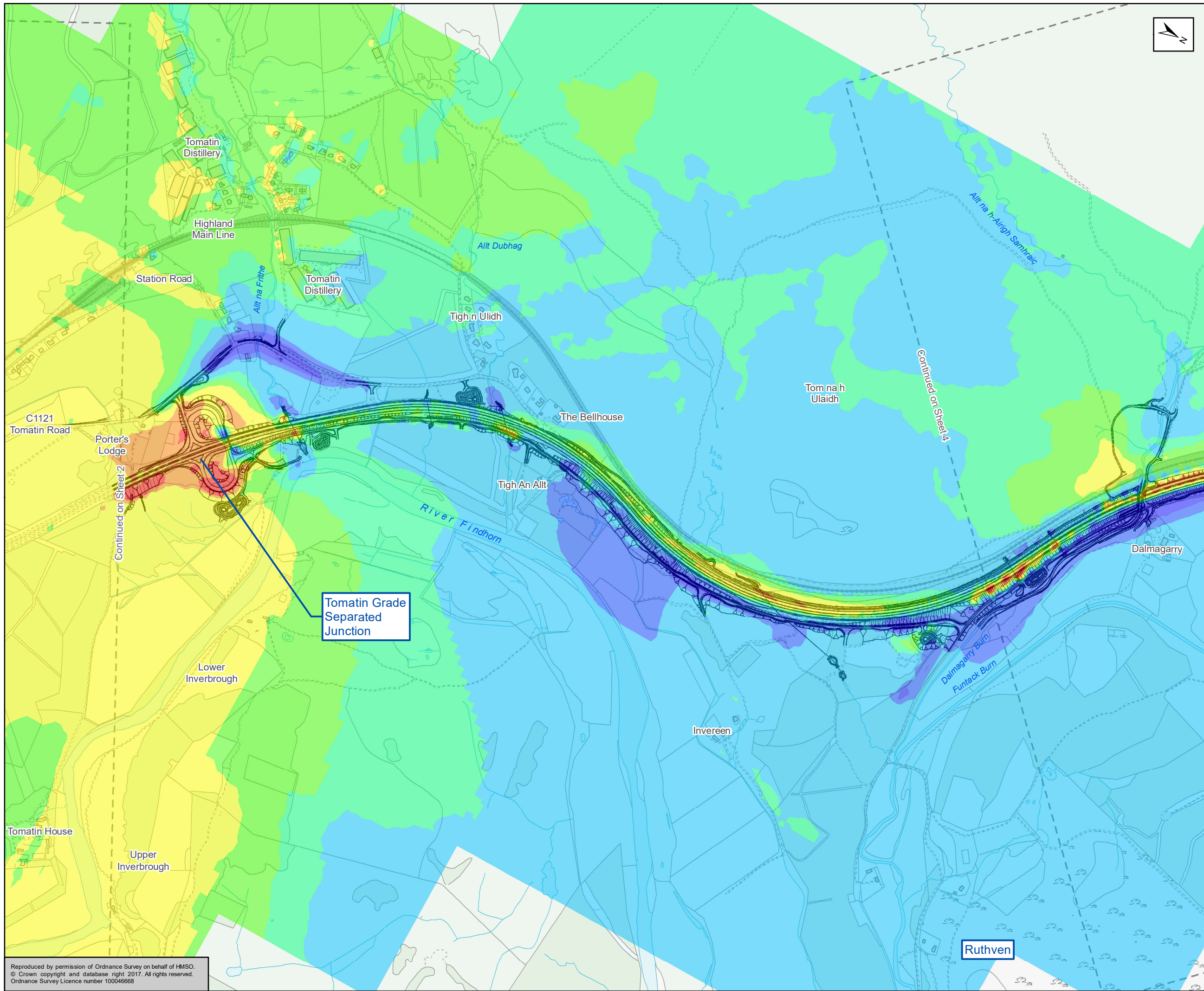
Status	FINAL	Subsidiary	B
--------	-------	------------	---



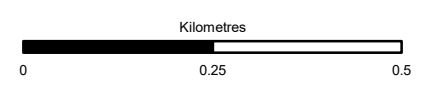
Figure 17.3b
Change in Noise on
Scheme Opening
Sheet 2 of 6

Scale	1:10,000	Drawn	LA	Checked	MK	Approved	RM	Authorised	SB
Document Number	A9P12-AMJ-ENV-Z_ZZZZ_XX-DR-GI-0006							Revision	P02
Project	Originator	Volume							
Location	Type	Role	Number						

Reproduced by permission of Ordnance Survey on behalf of HMSO.
© Crown copyright and database right 2017. All rights reserved.
Ordnance Survey Licence number 100046668



- ~ Proposed Scheme
- Increase in Noise Level**
- dB LA10,18Hour**
- 5.0 and above
 - 3.0 to 5.0
 - 1.0 to 3.0
 - 0.0 to 1.0
- Decrease in Noise Level**
- dB LA10,18Hour**
- 1.0 to 0.0
 - 3.0 to -1.0
 - 5.0 to -3.0
 - 5.0 and below



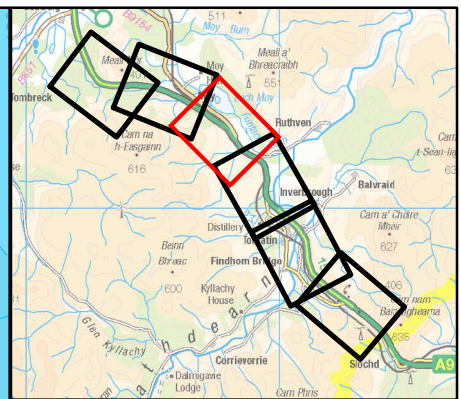
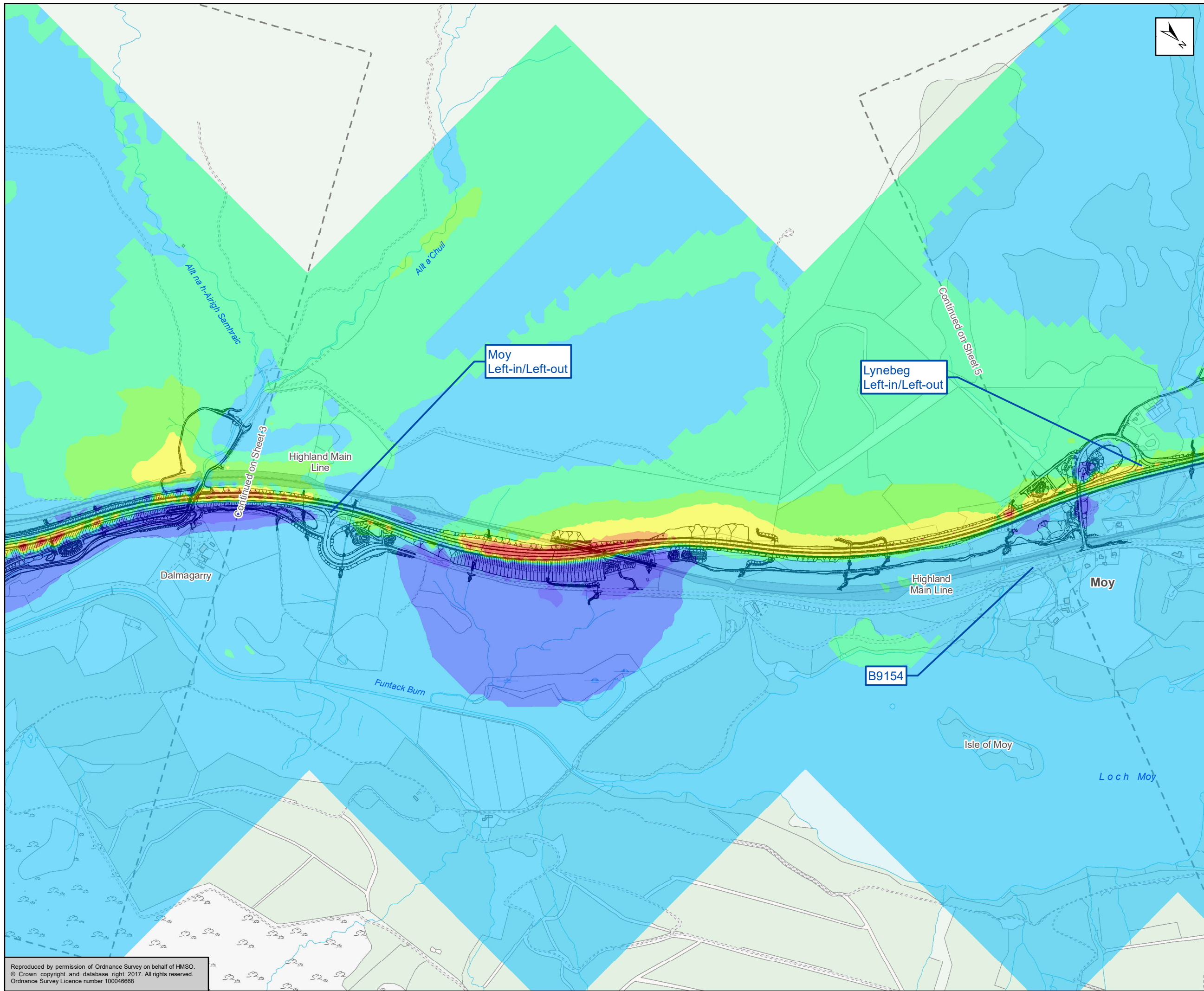
Scale	1:10,000
Status	FINAL
Subsidiary	B



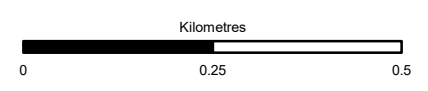
Figure 17.3c
Change in Noise on
Scheme Opening
Sheet 3 of 6

Drawn	LA	Checked	MK	Approved	RM	Authorised	SB	
Document Number	A9P12-AMJ-ENV-Z_ZZZZZ_XX-DR-GI-0007						Revision	P03
Project	Originator	Volume						
Location	Type	Role						

Reproduced by permission of Ordnance Survey on behalf of HMSO.
© Crown copyright and database right 2017. All rights reserved.
Ordnance Survey Licence number 100046668



- Proposed Scheme
- Increase in Noise Level**
dB L_{A10,18Hour}
- 5.0 and above
 - 3.0 to 5.0
 - 1.0 to 3.0
 - 0.0 to 1.0
- Decrease in Noise Level**
dB L_{A10,18Hour}
- 1.0 to 0.0
 - 3.0 to -1.0
 - 5.0 to -3.0
 - 5.0 and below



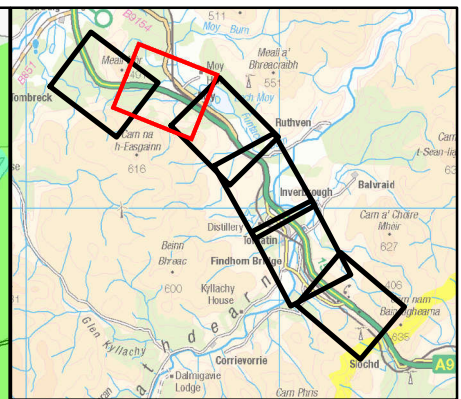
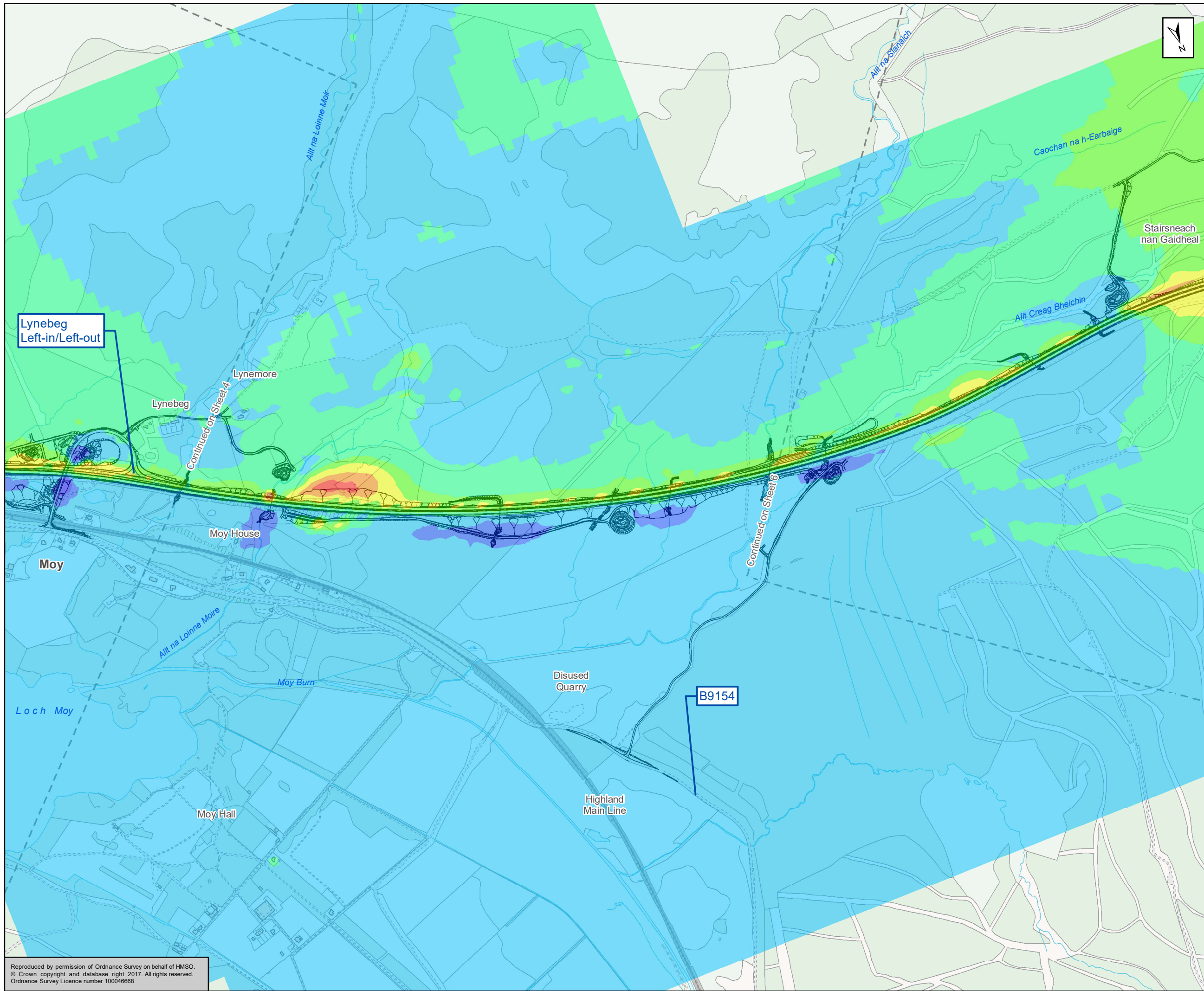
Status	FINAL	Subsidiary	B
--------	-------	------------	---



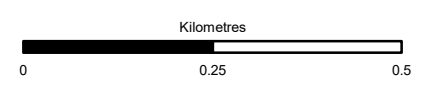
Figure 17.3d
Change in Noise on
Scheme Opening
Sheet 4 of 6

Scale	1:10,000	Drawn	LA	Checked	MK	Approved	RM	Authorised	SB	
Document Number	A9P12-AMJ-ENV-Z_ZZZZZ_XX-DR-GI-0008								Revision	P02
Project	Originator	Volume								
Location	Type	Role	Number							

Reproduced by permission of Ordnance Survey on behalf of HMSO.
© Crown copyright and database right 2017. All rights reserved.
Ordnance Survey Licence number 100046668



- ~ Proposed Scheme
- Increase in Noise Level**
dB LA10,18Hour
- 5.0 and above
 - 3.0 to 5.0
 - 1.0 to 3.0
 - 0.0 to 1.0
- Decrease in Noise Level**
dB LA10,18Hour
- 1.0 to 0.0
 - 3.0 to -1.0
 - 5.0 to -3.0
 - 5.0 and below



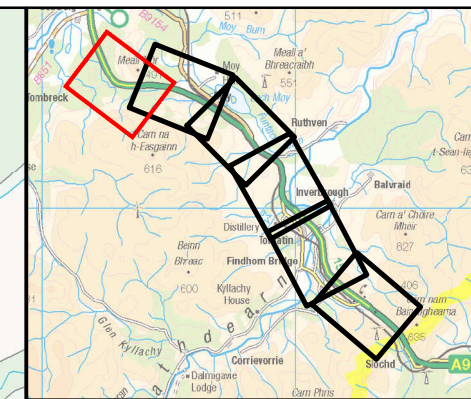
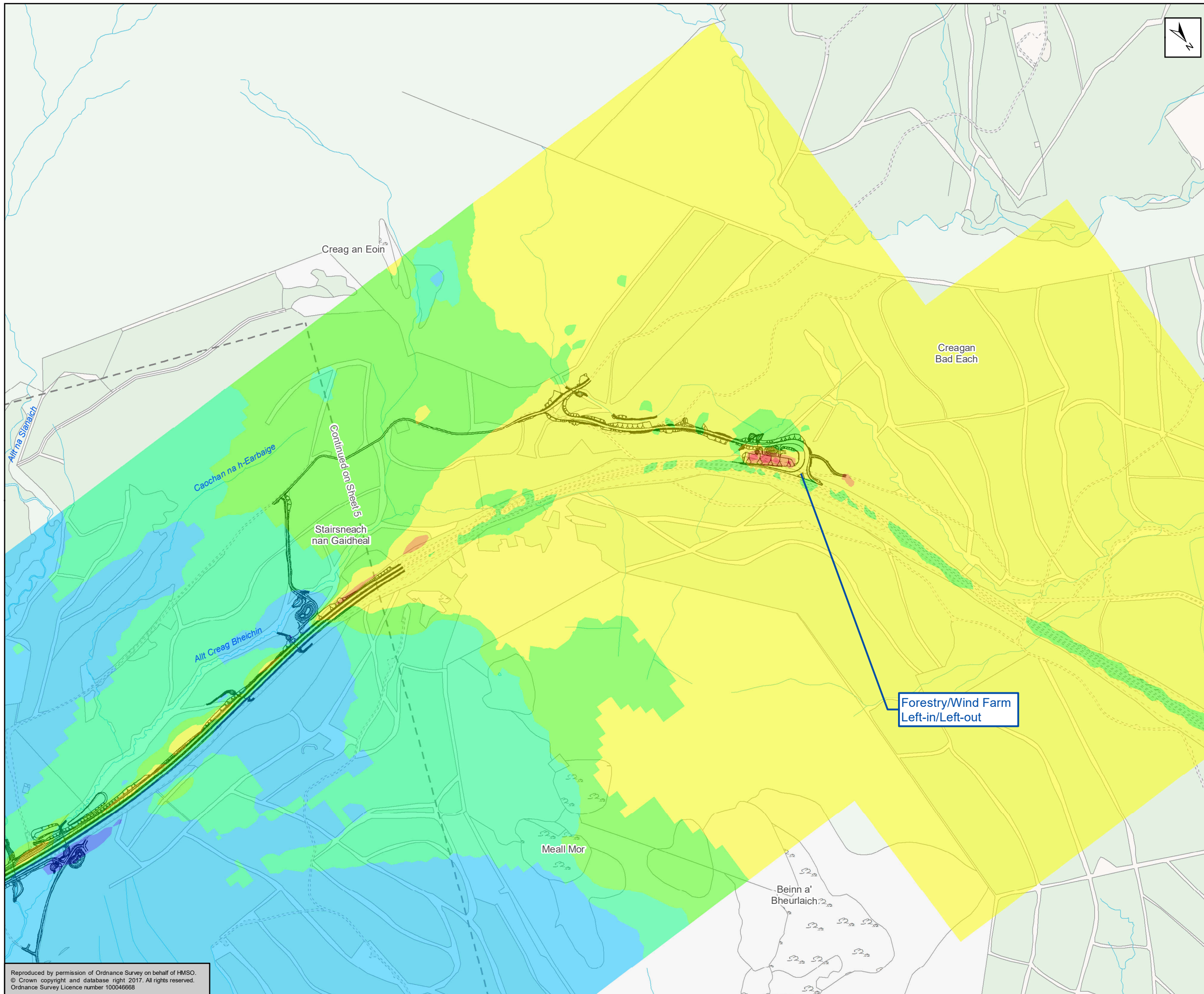
Status	FINAL	Subsidiary	B
--------	-------	------------	---



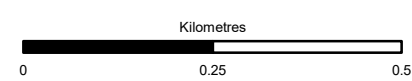
Figure 17.3e
Change in Noise on
Scheme Opening
Sheet 5 of 6

Scale	1:10,000	Drawn	LA	Checked	MK	Approved	RM	Authorised	SB	
Document Number	A9P12-AMJ-ENV-Z_ZZZZZ_XX-DR-GI-0009								Revision	P02
Project	Originator	Volume								
Location	Type	Role	Number							

Reproduced by permission of Ordnance Survey on behalf of HMSO.
© Crown copyright and database right 2017. All rights reserved.
Ordnance Survey Licence number 100046668



- ~ Proposed Scheme
- Increase in Noise Level**
- dB L_{A10,18Hour}**
- 5.0 and above
 - 3.0 to 5.0
 - 1.0 to 3.0
 - 0.0 to 1.0
- Decrease in Noise Level**
- dB L_{A10,18Hour}**
- 1.0 to 0.0
 - 3.0 to -1.0
 - 5.0 to -3.0
 - 5.0 and below



Status: FINAL Substudy: B

Client: TRANSPORT SCOTLAND COMHDHAIL ALBA

A9
DUALLING
PERTH TO INVERNESS
Tomatin to Moy

ATKINS mouchel

Figure 17.3f
Change in Noise on
Scheme Opening
Sheet 6 of 6

Scale	1:10,000	Drawn	LA	Checked	MK	Approved	RM	Authorised	SB	
Document Number	A9P12-AMJ-ENV-Z_ZZZZZ_XX-DR-GI-0022								Revision	P02
Project	Originator	Volume								
Location	Type	Role	Number							

Reproduced by permission of Ordnance Survey on behalf of HMSO.
© Crown copyright and database right 2017. All rights reserved.
Ordnance Survey Licence number 100046668