

## Appendix B – Constraints Mapping (Environmental)

The drawings contained in this Appendix show the route options and associated environmental constraints as described in **Section 4.3**.

### *Drawing List*

#### Character Areas

ACNMU-AMJ-ELS-X\_ZZZZZ\_XX-DR-GI-0004 – Figure B.1 - ACNMU – Statutory Designated Sites within 2km

ACNMU-AMJ-ELS-X\_ZZZZZ\_XX-DR-GI-0002 & 0006 – Figure B.2 - ACNMU – Ancient Woodland Inventory Figure – 2 Sheets

ACNMU-AMJ-ELS-X\_ZZZZZ\_XX-DR-GI-0005 & 0007– Figure B.3 - ACNMU – Watercourses and Waterbodies – 2 Sheets

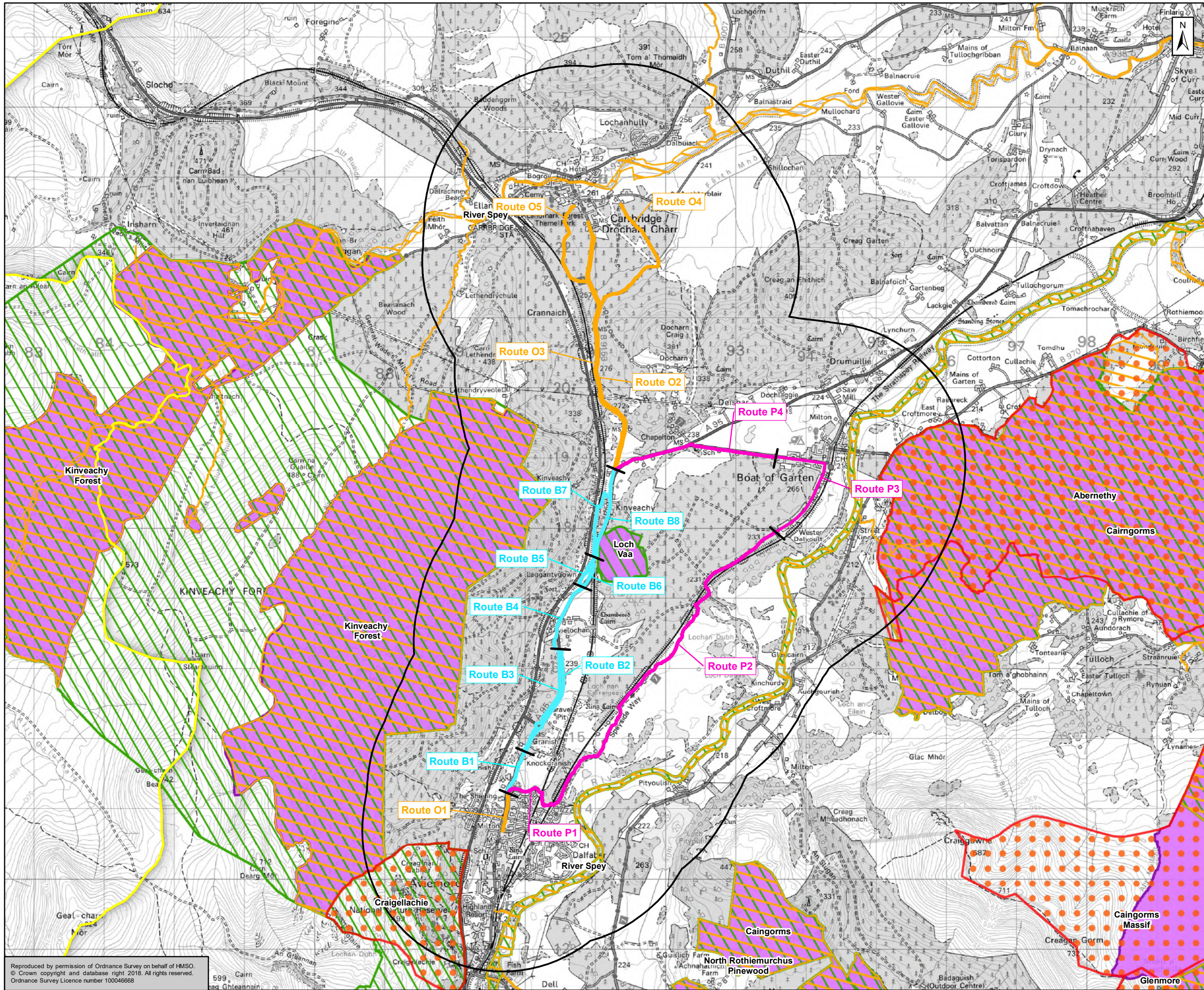
ACNMU-AMJ-EBD-X\_ZZZZZ\_XX-DR-GI-0001 to 0013 – Figure B.4 - ACNMU – Protected and Priority Species– 13 Sheets

ACNMU-AMJ-EBD-X\_ZZZZZ\_XX-DR-GI-0014 to 0025 – Figure B.5 - ACNMU – Capercaillie Desk Study Records– 13 Sheets (NOT INCLUDED – CONFIDENTIAL)

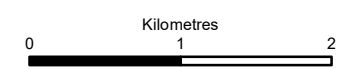
ACNMU-AMJ-EGN-X\_ZZZZZ\_XX-DR-GI-0001 – Figure B.6 – ACNMU – Cultural Heritage

ACNMU-AMJ-ELS-X\_ZZZZZ\_XX-DR-GI-0001 – Figure B.7 – ACNMU – Landscape Designations

ACNMU-AMJ-ELS-X\_ZZZZZ\_XX-DR-GI-0003 – Figure B.8 – ACNMU – Landscape



- ACNNU Sub-Section Routes**
- Route B
  - Route O
  - Route P
  - 2km Buffer
  - Cairngorms National Park Boundary
  - National Nature Reserve (NNR)
  - Special Areas of Conservation (SAC)
  - Site of Special Scientific Interest (SSSI)
  - Special Protection Area (SPA)



FOR INFORMATION S2



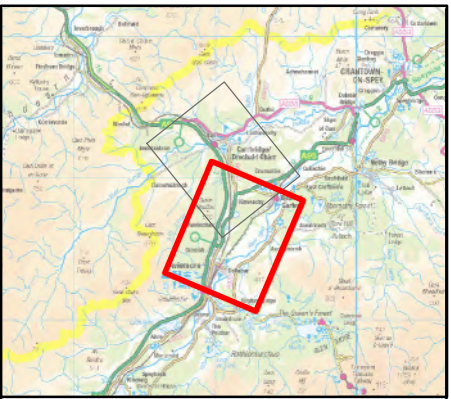
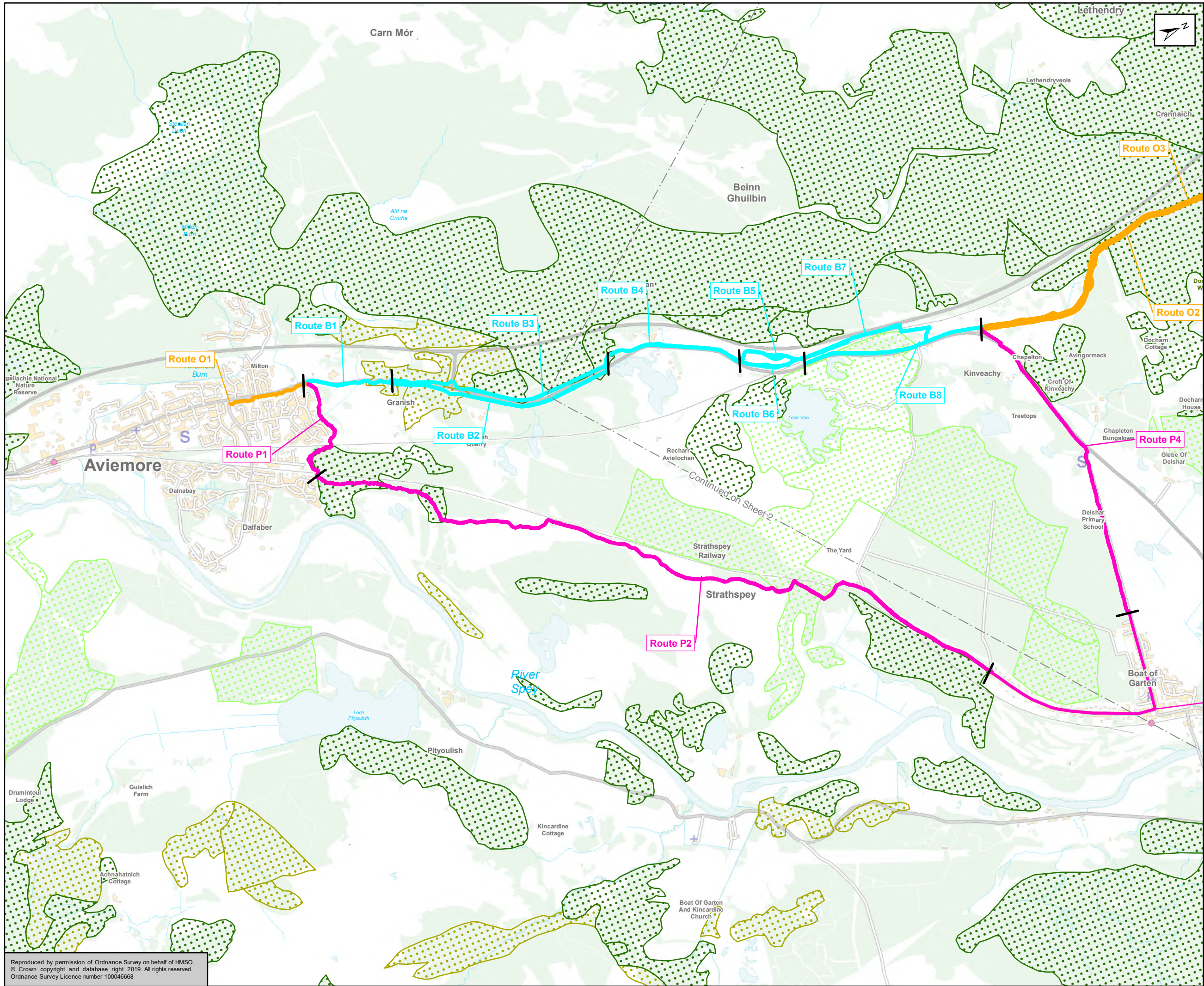
Aviemore to Carrbridge  
NMU Route Study  
Route Options Appraisal



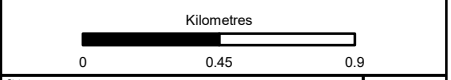
Figure B.1:  
Statutory Designated Sites  
Sheet 1 of 1

Scale	1:50,000	Drawn	MM	Checked	JR	Approved	RO	Authorised	MI
Document Number	Project		Originator		Volume		Revision		
ACNNU-AMJ-EGN-X_ZZZZZ_XX-DR-GI-0001	ACNNU-AMJ-EGN-X_ZZZZZ_XX-DR-GI-0001		ACNNU-AMJ-EGN-X_ZZZZZ_XX-DR-GI-0001		ACNNU-AMJ-EGN-X_ZZZZZ_XX-DR-GI-0001		P01		
Location	Type	Role	Number						

Reproduced by permission of Ordnance Survey on behalf of HMSO.  
© Crown copyright and database right 2018. All rights reserved.  
Ordnance Survey Licence number 100046668



- ACNMU Sub-Section Routes**
- Route B
  - Route O
  - Route P
- Ancient Woodland Inventory**
- Ancient (of semi-natural origin)
  - Long-Established (of plantation origin)
  - Other (on Roy map)



FOR INFORMATION S2



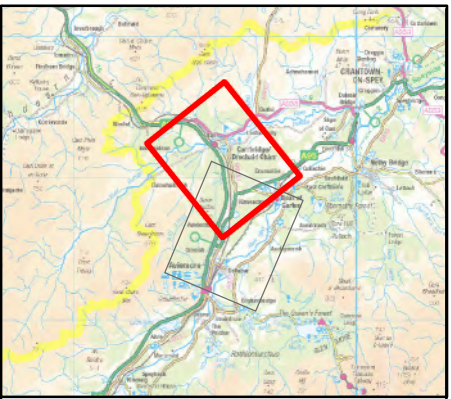
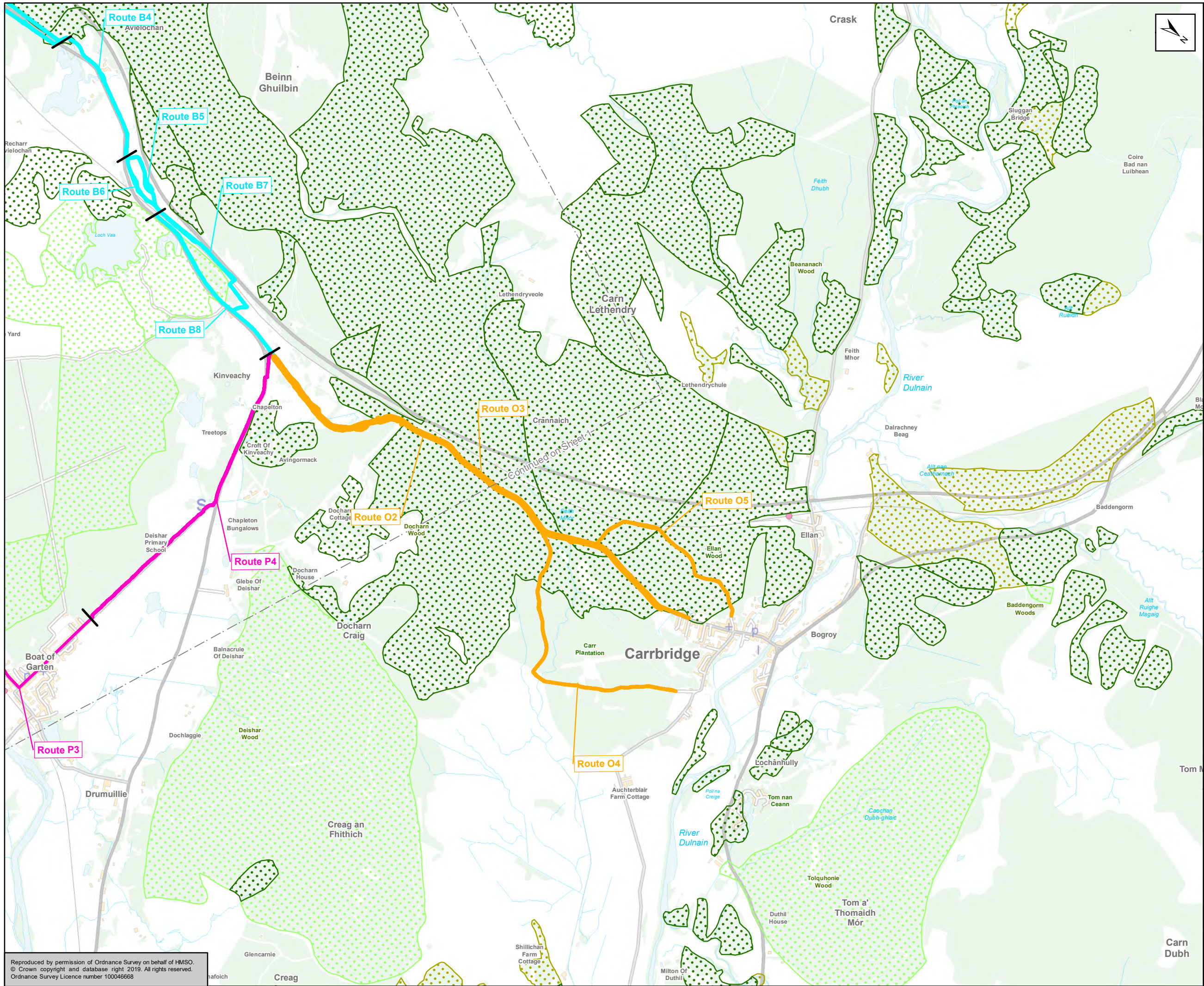
Aviemore to Carrbridge  
NMU Route Study  
Route Options Appraisal




Figure B.2:  
Ancient Woodland Inventory  
Sheet 1 of 2

Scale	1:25,000	Drawn	MM	Checked	JR	Approved	RO	Authorised	MI
Document Number	Project		Originator		Volume		Revision		
ACNMU-AMJ-ELS-X_ZZZZ_X-DR-GI-0002	ACNMU-AMJ-ELS-X_ZZZZ_X-DR-GI-0002		ACNMU-AMJ-ELS-X_ZZZZ_X-DR-GI-0002		ACNMU-AMJ-ELS-X_ZZZZ_X-DR-GI-0002		P01		
Location	Type	Role	Number						

Reproduced by permission of Ordnance Survey on behalf of HMSO.  
© Crown copyright and database right 2019. All rights reserved.  
Ordnance Survey Licence number 100046668



- ACNMU Sub-Section Routes**
- Route B
  - Route O
  - Route P
- Ancient Woodland Inventory**
- Ancient (of semi-natural origin)
  - Long-Established (of plantation origin)
  - Other (on Roy map)



FOR INFORMATION S2



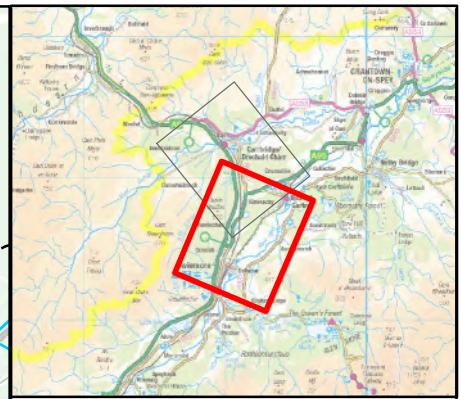
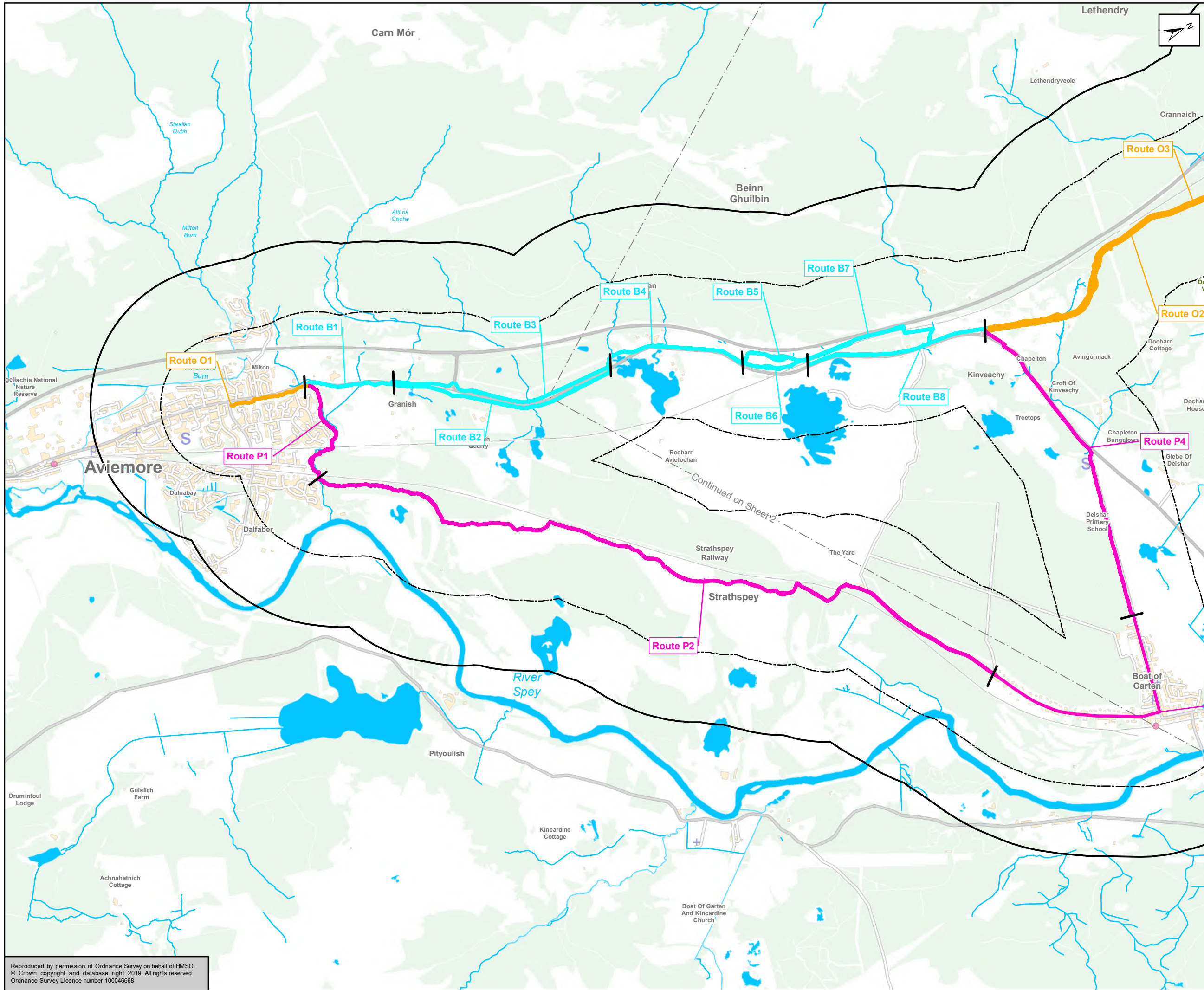
**Aviemore to Carrbridge  
NMU Route Study  
Route Options Appraisal**



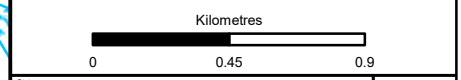
**Figure B.2:  
Ancient Woodland Inventory  
Sheet 2 of 2**

Scale	1:25,000	Drawn	MM	Checked	JR	Approved	RO	Authorised	MI
Document Number	Project		Originator		Volume		Revision		
ACNMU-AMJ-ELS-X_ZZZZZ_XX-DR-GI-0006	ACNMU-AMJ-ELS-X_ZZZZZ_XX-DR-GI-0006		P01		P01		P01		
Location	Type	Role	Number						

Reproduced by permission of Ordnance Survey on behalf of HMSO. © Crown copyright and database right 2019. All rights reserved. Ordnance Survey Licence number 100046668



- ACNMU Sub-Section Routes**
- Route B
  - Route O
  - Route P
  - 500m Buffer
  - 1km Buffer
- Water Environment**
- Watercourses
  - Waterbodies



FOR INFORMATION S2



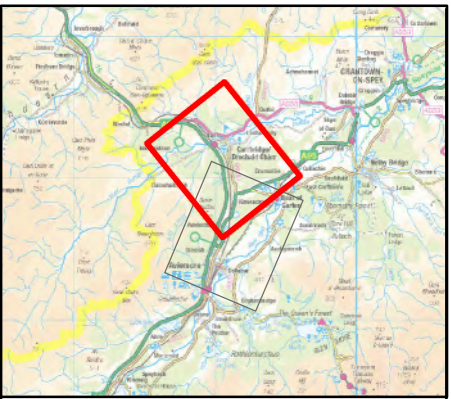
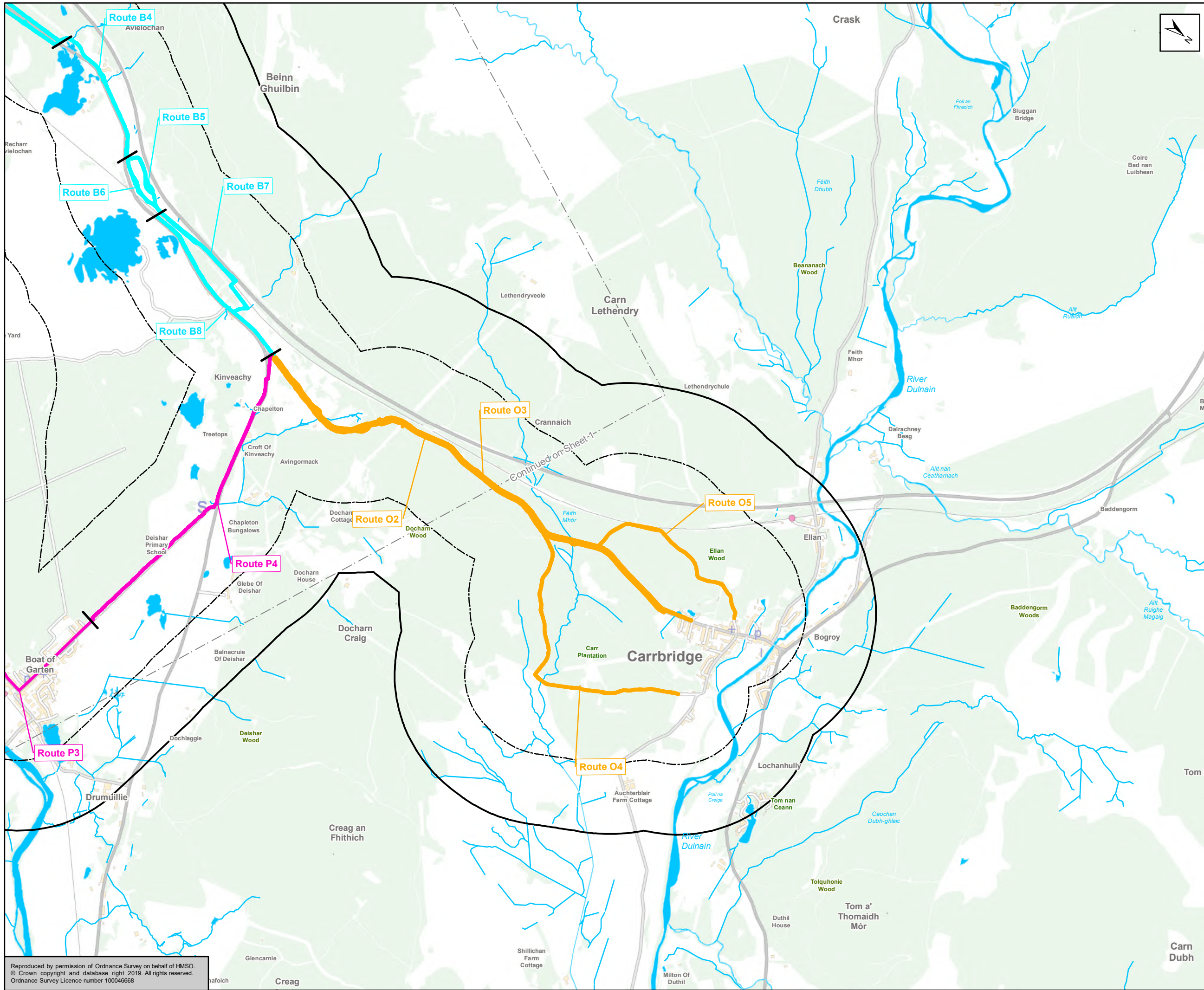
Aviemore to Carrbridge  
NMU Route Study  
Route Options Appraisal



Figure B.3:  
Watercourses and Waterbodies  
within 1km  
Sheet 1 of 2

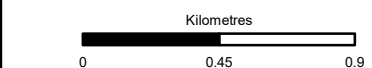
Scale	1:25,000	Drawn	MM	Checked	JR	Approved	RO	Authorised	MI
Document Number	ACNMU-AMJ-ELS-X_ZZZZ_XX-DR-GI-0005		Project	Originator	Volume			Revision	P01
Location	Type	Role	Number						

Reproduced by permission of Ordnance Survey on behalf of HMSO.  
© Crown copyright and database right 2019. All rights reserved.  
Ordnance Survey Licence number 100046668



**ACNMU Sub-Section Routes**

- Route B
- Route O
- Route P
- 500m Buffer
- 1km Buffer
- Water Environment**
- Watercourses
- Waterbodies



FOR INFORMATION S2



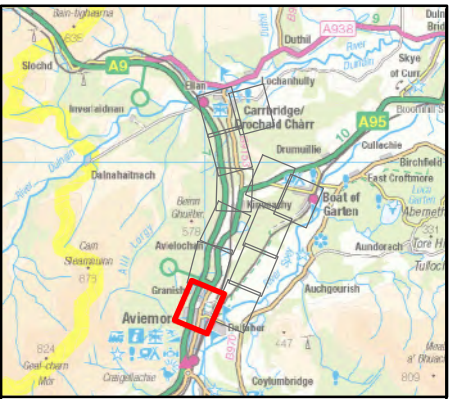
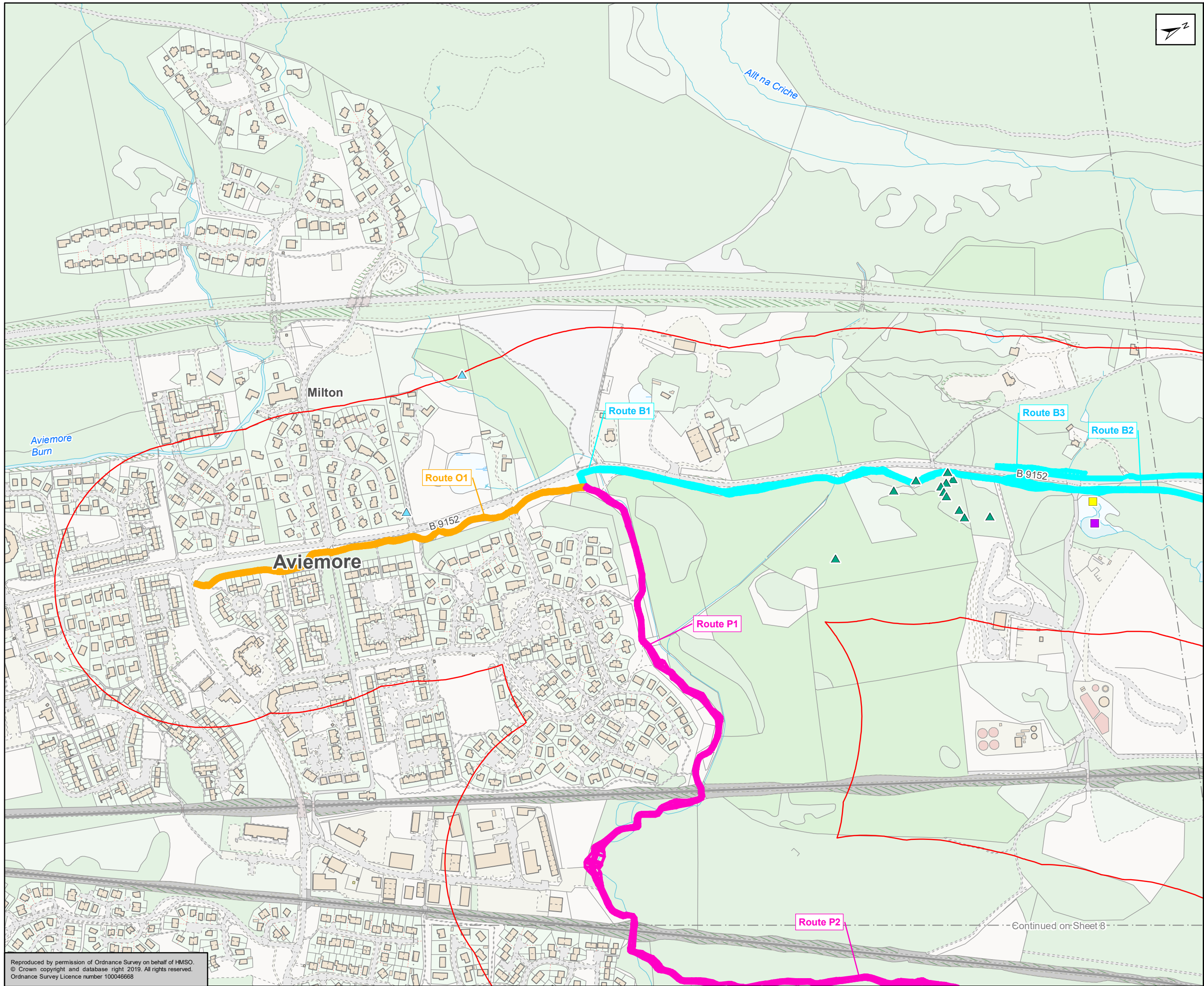
**Aviemore to Carrbridge  
NMU Route Study  
Route Options Appraisal**



**Figure B.3:  
Watercourses and Waterbodies  
within 1km  
Sheet 2 of 2**

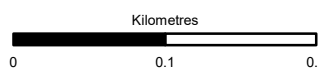
Scale	1:25,000	Drawn	MM	Checked	JR	Approved	RO	Authorised	MI
Document Number	Project		Originator		Volume		Revision		
ACNMU-AMJ-ELS-X_ZZZZZ_XX-DR-GI-0007	ACNMU-AMJ-ELS-X_ZZZZZ_XX-DR-GI-0007		ACNMU-AMJ-ELS-X_ZZZZZ_XX-DR-GI-0007		ACNMU-AMJ-ELS-X_ZZZZZ_XX-DR-GI-0007		P01		
Location	Type	Role	Number						

Reproduced by permission of Ordnance Survey on behalf of HMSO.  
© Crown copyright and database right 2019. All rights reserved.  
Ordnance Survey Licence number 100046668



LEGEND ON SHEET 13

NOTE: Some Species have been recorded at the same grid reference, therefore symbols may be placed on top of each other.



FOR INFORMATION S2



Aviemore to Carrbridge  
NMU Route Study  
Route Options Appraisal

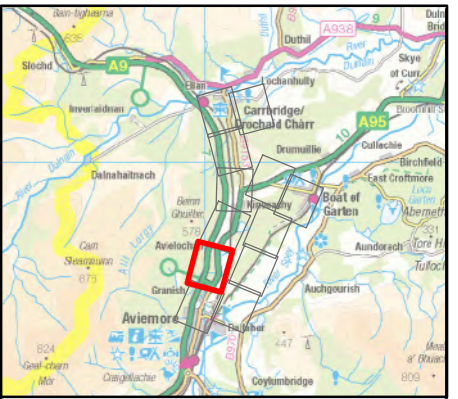
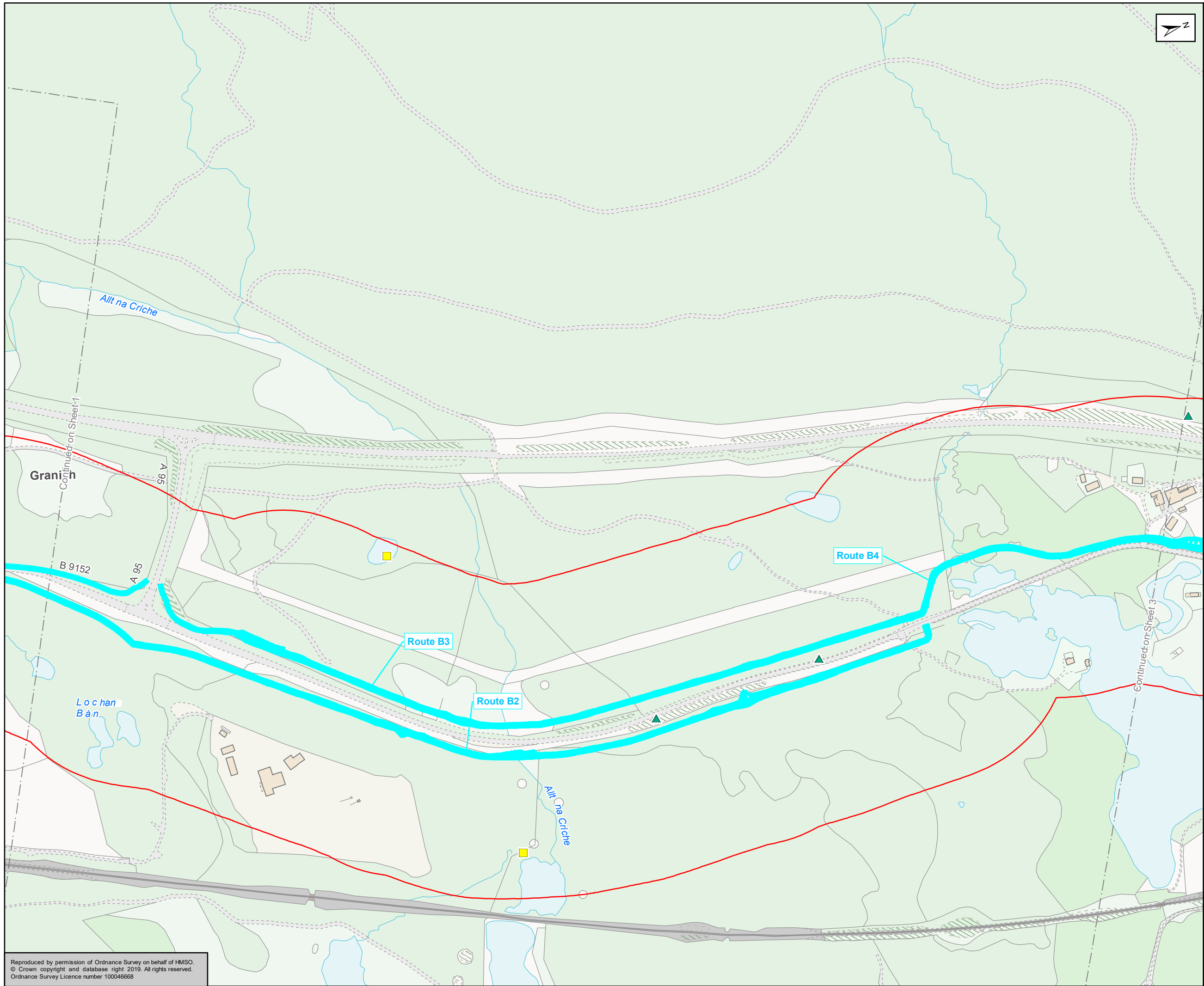


Figure B.4:  
Protected and Priority Species  
Sheet 1 of 13

Scale	1:5,000	Drawn	MM	Checked	JR	Approved	RO	Authorised	MI
Document Number	Project		Originator	Volume		Revision			
ACNMU-AMJ-EBD-X_ZZZZZ_X-DR-GI-0001						P01			
Location	Type	Role	Number						


Reproduced by permission of Ordnance Survey on behalf of HMSO.  
© Crown copyright and database right 2019. All rights reserved.  
Ordnance Survey Licence number 100046668

Continued on Sheet 8



LEGEND ON SHEET 13

NOTE: Some Species have been recorded at the same grid reference, therefore symbols may be placed on top of each other.



FOR INFORMATION S2



Aviemore to Carrbridge  
NMU Route Study  
Route Options Appraisal

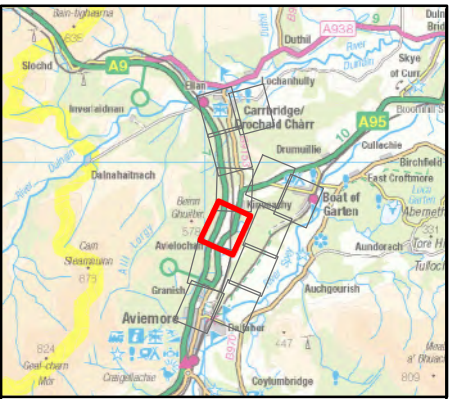
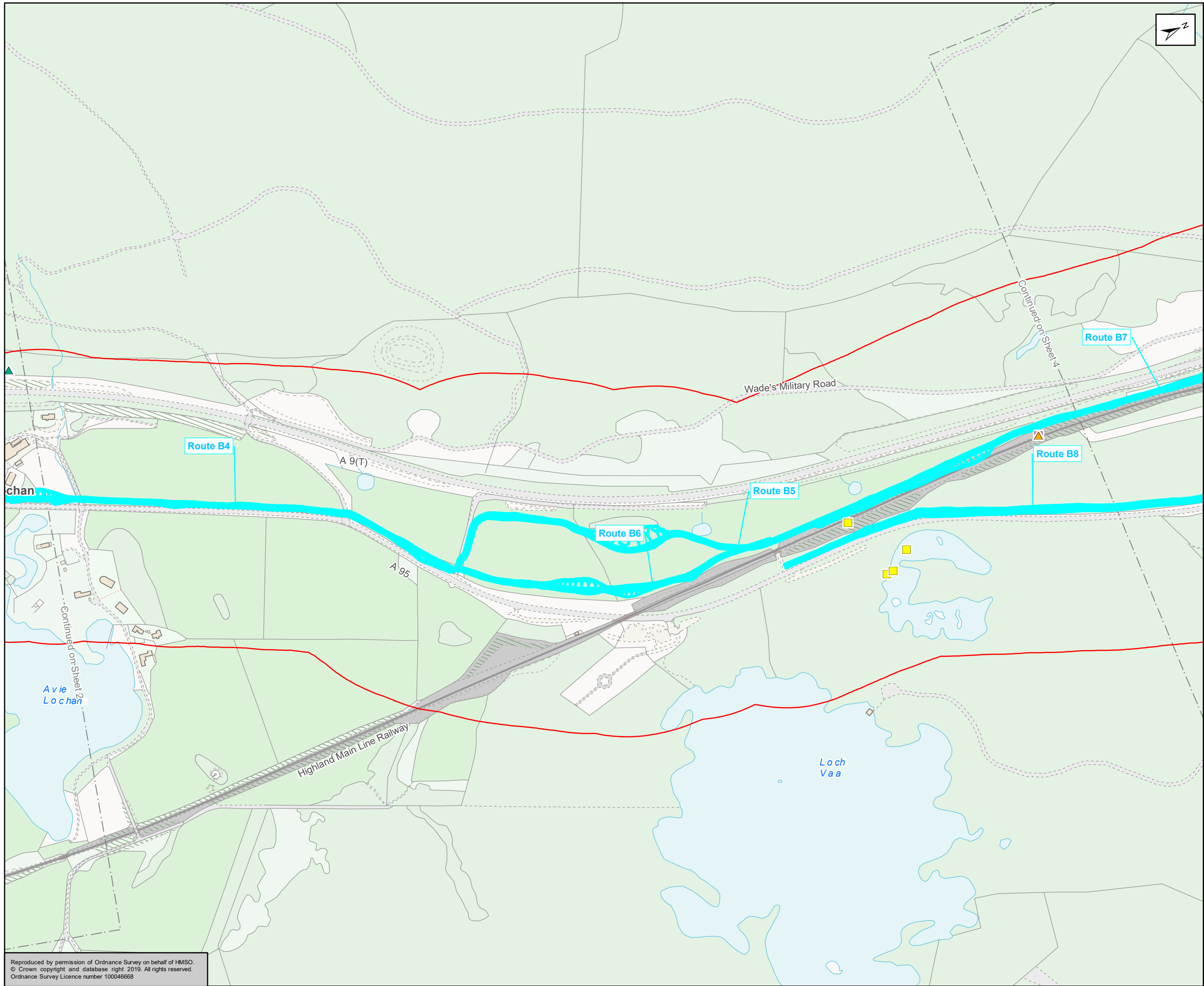


Figure B.4:  
Protected and Priority Species  
Sheet 2 of 13

Scale	1:5,000	Drawn	MM	Checked	JR	Approved	RO	Authorised	MI
Document Number	Project		Originator		Volume		Revision		
	ACNMU-AMJ-EBD-X_ZZZZZ_X-DR-GI-0002						P01		
Location	Type	Role	Number						


Reproduced by permission of Ordnance Survey on behalf of HMSO.  
© Crown copyright and database right 2019. All rights reserved.  
Ordnance Survey Licence number 100046668





LEGEND ON SHEET 13

NOTE: Some Species have been recorded at the same grid reference, therefore symbols may be placed on top of each other.



FOR INFORMATION S2



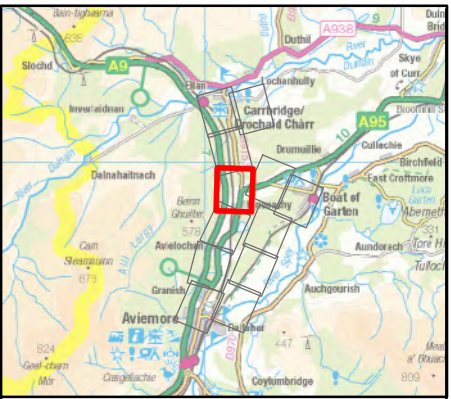
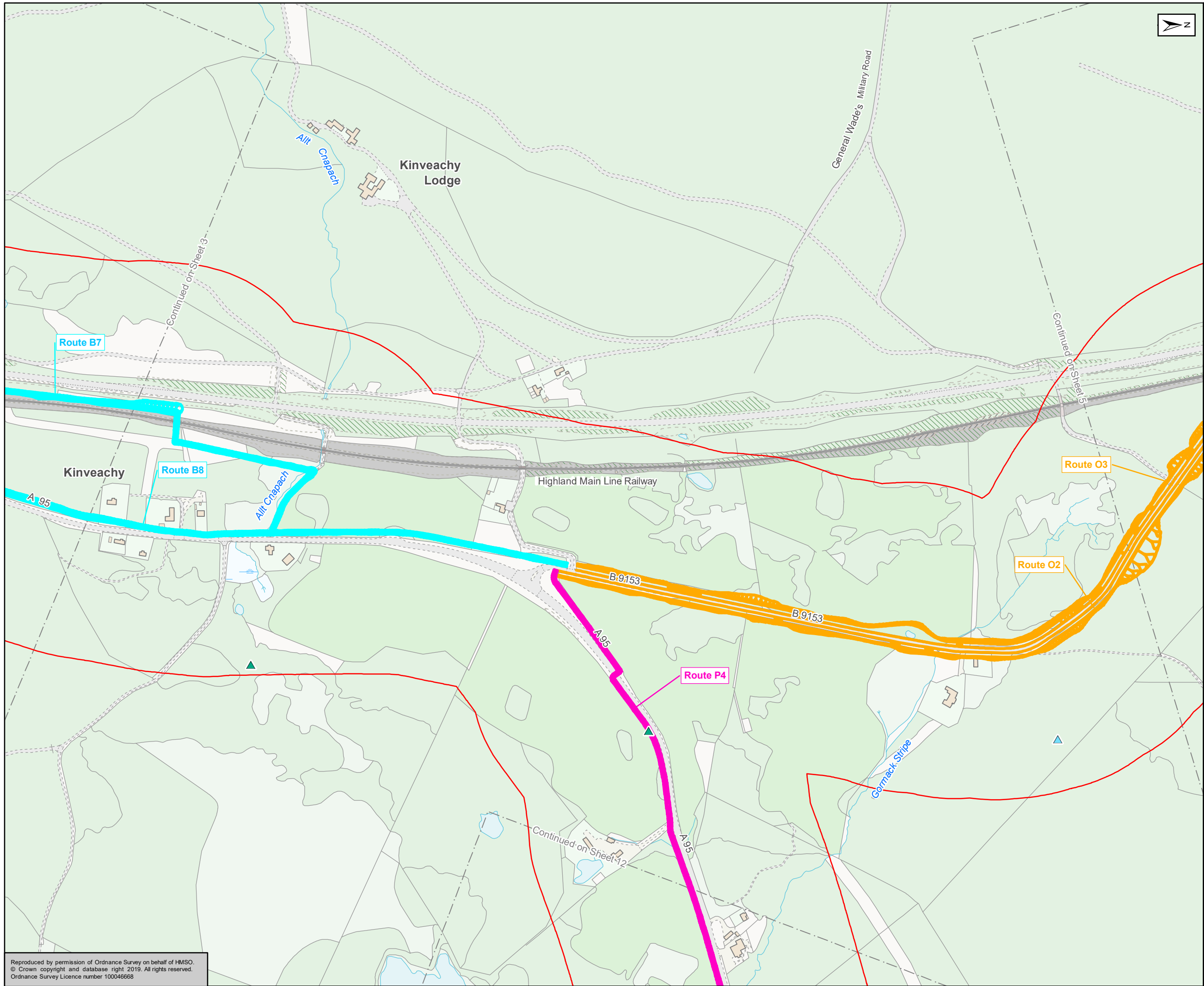
Aviemore to Carrbridge NMU Route Study Route Options Appraisal



Figure B.4: Protected and Priority Species Sheet 3 of 13


Scale	1:5,000	Drawn	MM	Checked	JR	Approved	RO	Authorised	MI
Document Number	Project		Originator		Volume		Revision		
	ACNMU-AMJ-EBD-X_ZZZZZ_XZ-DR-GI-0003		P01						
Location	Type	Role	Number						

Reproduced by permission of Ordnance Survey on behalf of HMSO. © Crown copyright and database right 2019. All rights reserved. Ordnance Survey Licence number 100046668



LEGEND ON SHEET 13

NOTE: Some Species have been recorded at the same grid reference, therefore symbols may be placed on top of each other.



FOR INFORMATION S2



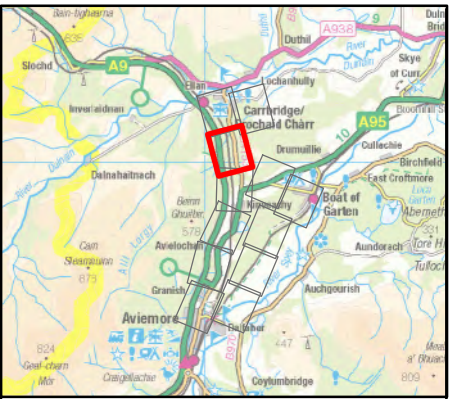
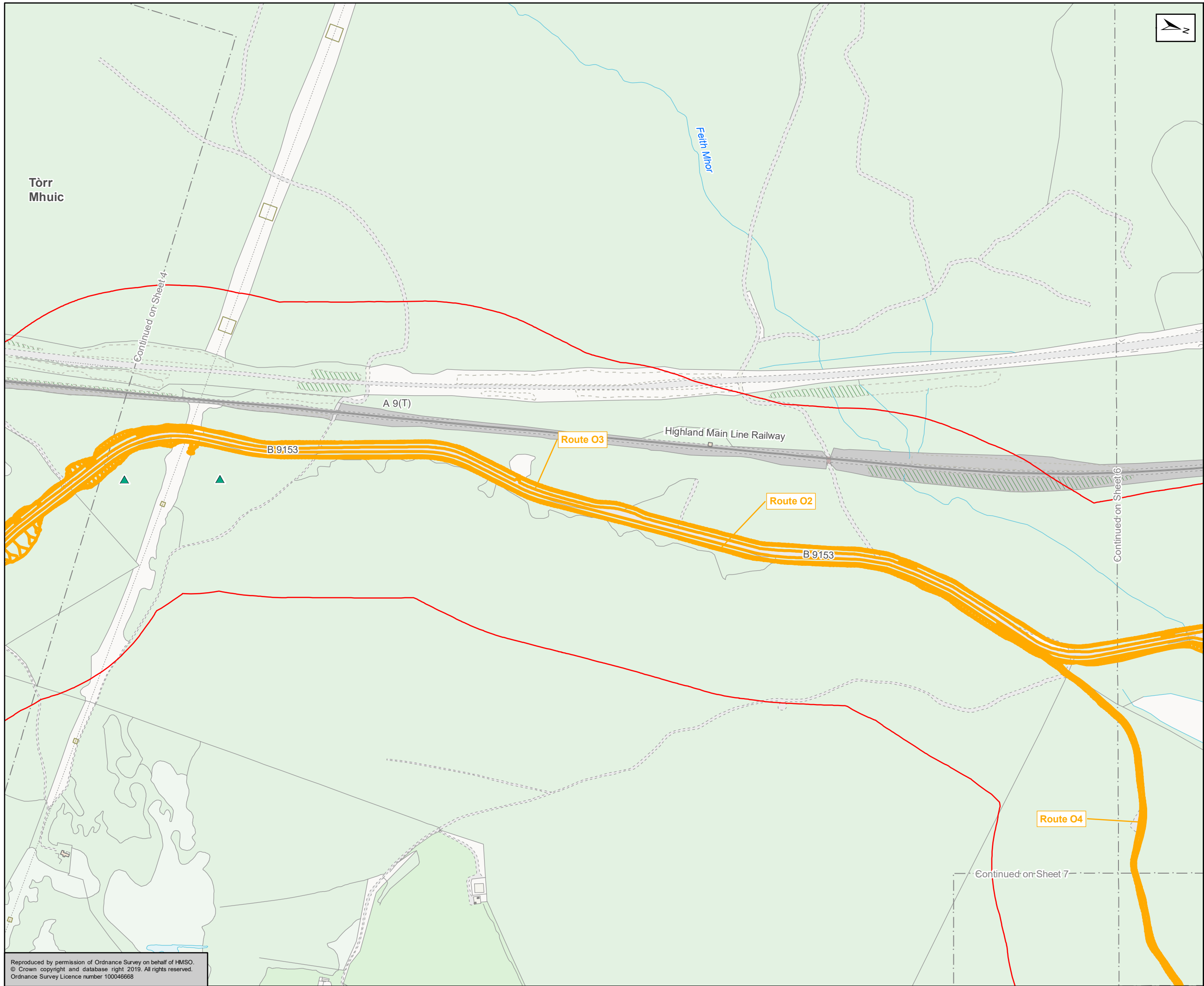
Aviemore to Carridge  
NMU Route Study  
Route Options Appraisal



Figure B.4:  
Protected and Priority Species  
Sheet 4 of 13


Scale	1:5,000	Drawn	MM	Checked	JR	Approved	RO	Authorised	MI
Document Number	Project		Originator		Volume		Revision		
	ACNMU-AMJ-EBD-X_ZZZZZ_XZ-DR-GI-0004						P01		
Location	Type	Role	Number						

Reproduced by permission of Ordnance Survey on behalf of HMSO.  
© Crown copyright and database right 2019. All rights reserved.  
Ordnance Survey Licence number 100046668



LEGEND ON SHEET 13

NOTE: Some Species have been recorded at the same grid reference, therefore symbols may be placed on top of each other.



FOR INFORMATION S2



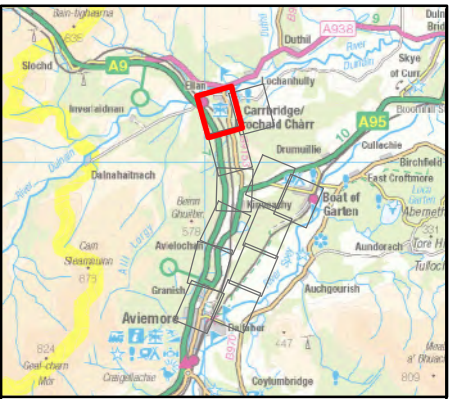
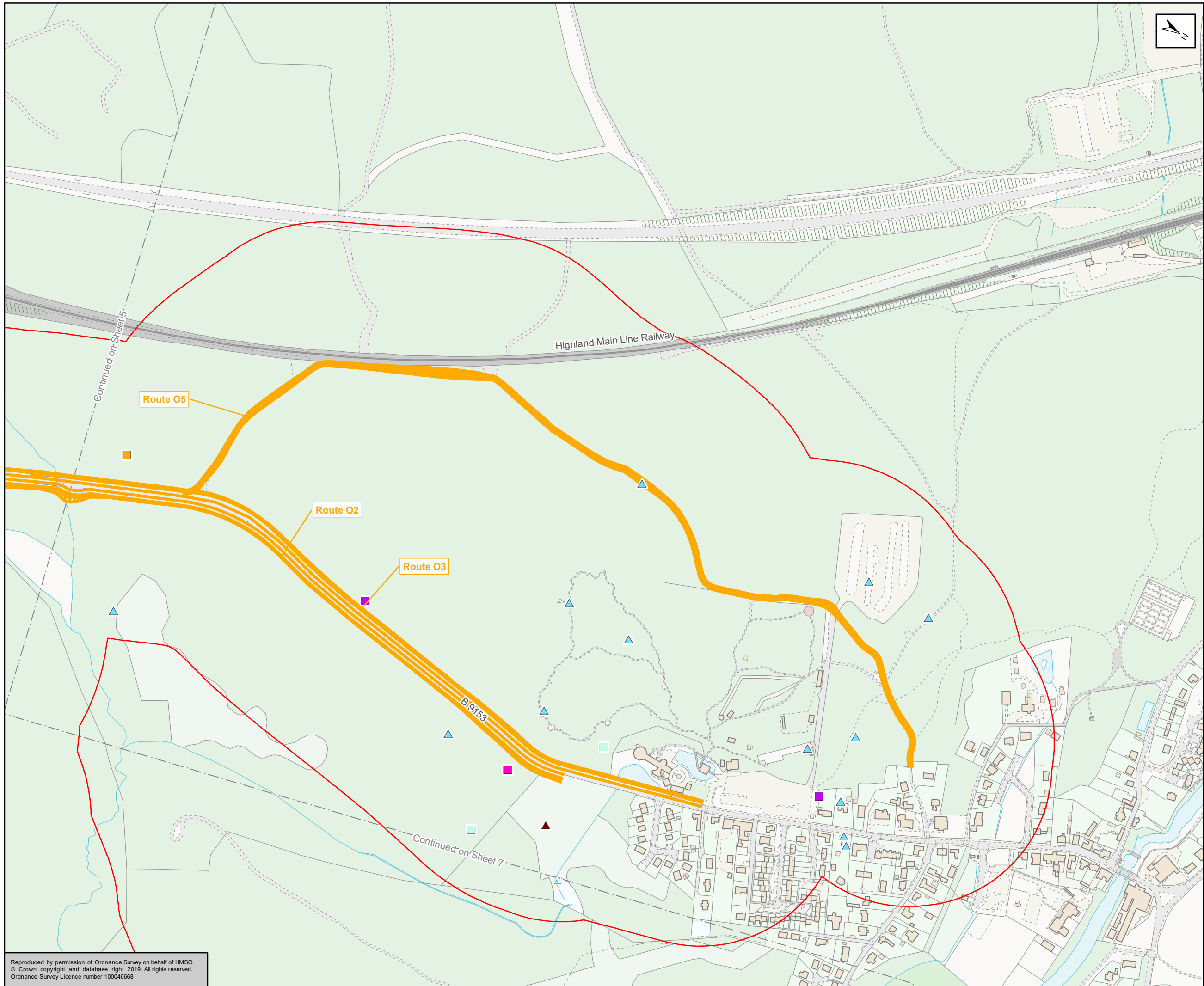
Aviemore to Carrbridge  
NMU Route Study  
Route Options Appraisal



Figure B.4:  
Protected and Priority Species  
Sheet 5 of 13


Scale	1:5,000	Drawn	MM	Checked	JR	Approved	RO	Authorised	MI
Document Number	Project		Originator		Volume		Revision		
	ACNMU-AMJ-EBD-X_ZZZZZ_X-DR-GI-0005						P01		
Location	Type	Role	Number						

Reproduced by permission of Ordnance Survey on behalf of HMSO.  
© Crown copyright and database right 2019. All rights reserved.  
Ordnance Survey Licence number 100046668



LEGEND ON SHEET 13

NOTE: Some Species have been recorded at the same grid reference, therefore symbols may be placed on top of each other.



FOR INFORMATION S2



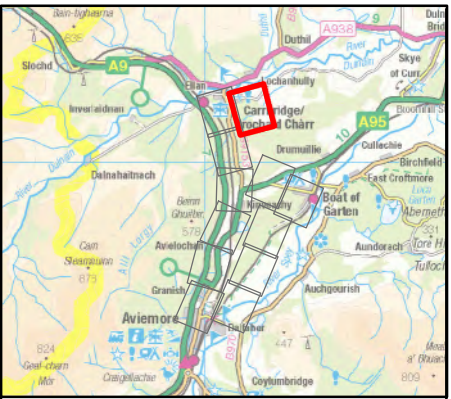
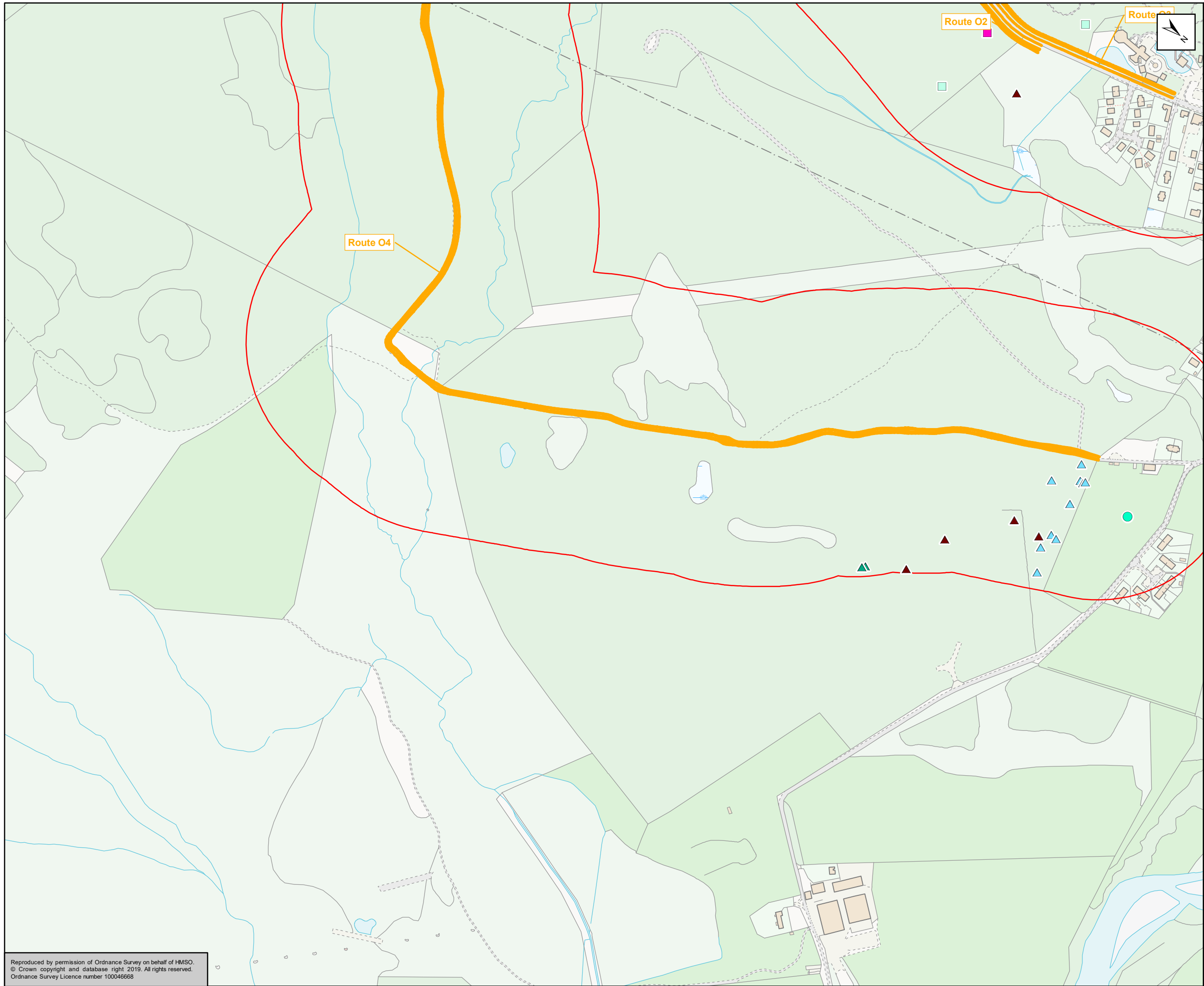
Aviemore to Carrbridge NMU Route Study Route Options Appraisal



Figure B.4: Protected and Priority Species Sheet 6 of 13


Scale	1:5,000	Drawn	MM	Checked	JR	Approved	RO	Authorised	MI
Document Number	Project		Originator		Volume		Revision		
	ACNMU-AMJ-EBD-X_ZZZZZ_XZ-DR-GI-0006						P01		
Location	Type	Role	Number						

Reproduced by permission of Ordnance Survey on behalf of HMSO. © Crown copyright and database right 2019. All rights reserved. Ordnance Survey Licence number 100046668



LEGEND ON SHEET 13

NOTE: Some Species have been recorded at the same grid reference, therefore symbols may be placed on top of each other.



FOR INFORMATION S2



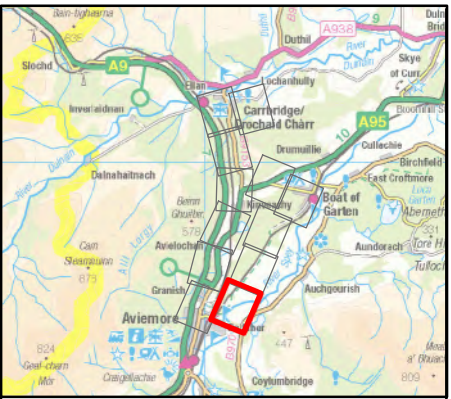
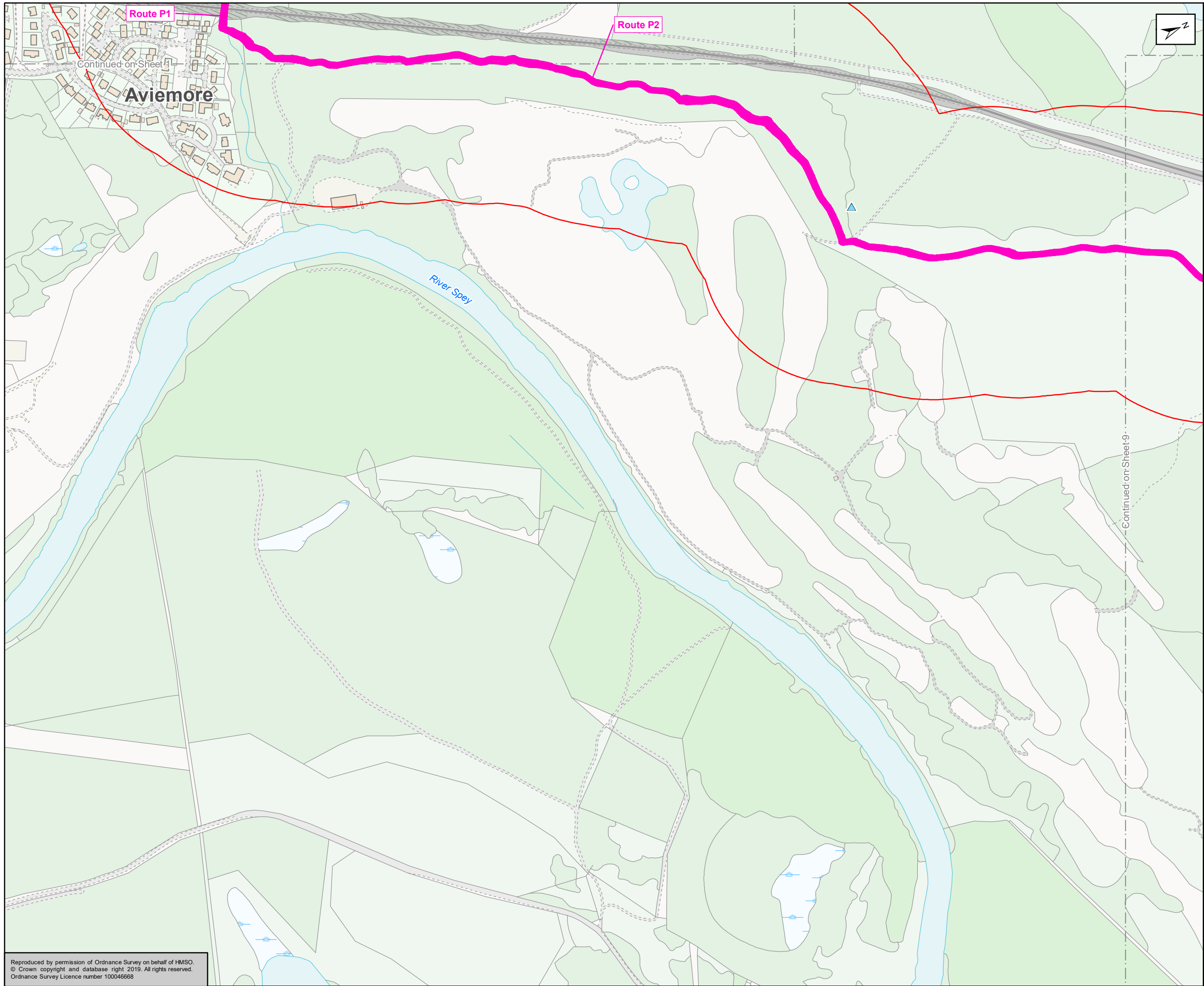
Aviemore to Carrbridge  
NMU Route Study  
Route Options Appraisal



Figure B.4:  
Protected and Priority Species  
Sheet 7 of 13

Scale	1:5,000	Drawn	MM	Checked	JR	Approved	RO	Authorised	MI
Document Number	Project		Originator		Volume		Revision		
	ACNMU-AMJ-EBD-X_ZZZZZ		XX-DR-GI-0007		P01				
Location	Type	Role	Number						

Reproduced by permission of Ordnance Survey on behalf of HMSO.  
© Crown copyright and database right 2019. All rights reserved.  
Ordnance Survey Licence number 100046668



LEGEND ON SHEET 13

NOTE: Some Species have been recorded at the same grid reference, therefore symbols may be placed on top of each other.



FOR INFORMATION S2



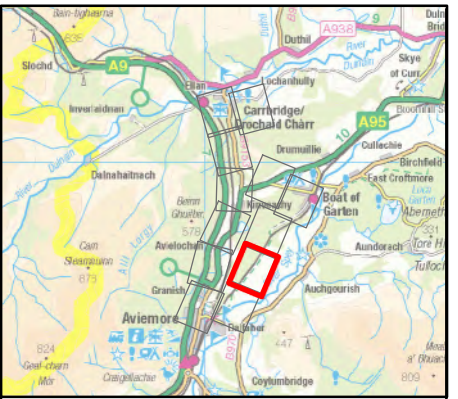
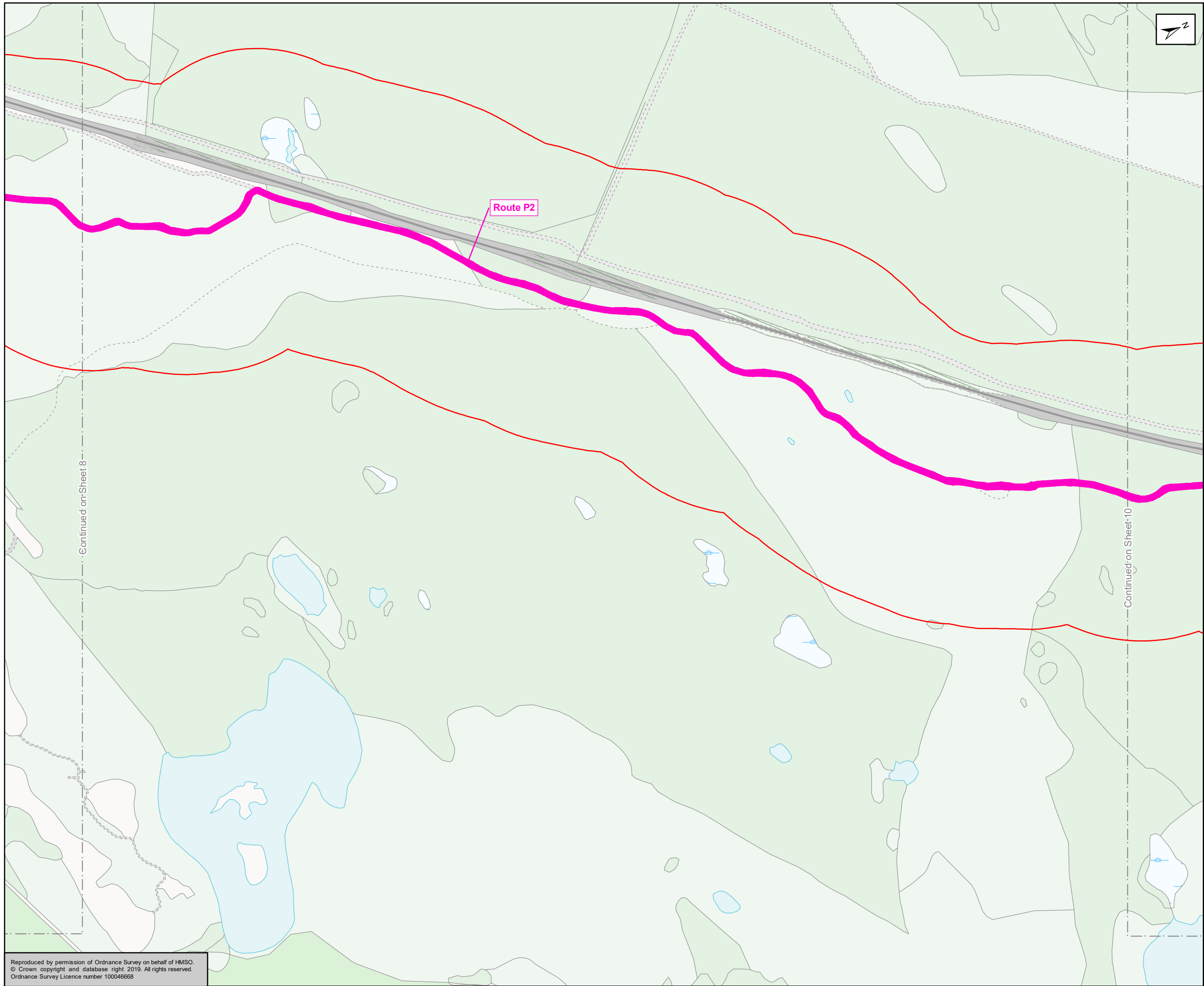
Aviemore to Carrbridge  
NMU Route Study  
Route Options Appraisal



Figure B.4:  
Protected and Priority Species  
Sheet 8 of 13


Scale	1:5,000	Drawn	MM	Checked	JR	Approved	RO	Authorised	MI
Document Number	Project		Originator		Volume		Revision		
	ACNMU-AMJ-EBD-X_ZZZZZ_X-DR-GI-0008						P01		
Location	Type	Role	Number						

Reproduced by permission of Ordnance Survey on behalf of HMSO.  
© Crown copyright and database right 2019. All rights reserved.  
Ordnance Survey Licence number 100046668



LEGEND ON SHEET 13

NOTE: Some Species have been recorded at the same grid reference, therefore symbols may be placed on top of each other.



Status: FOR INFORMATION Substudy: S2



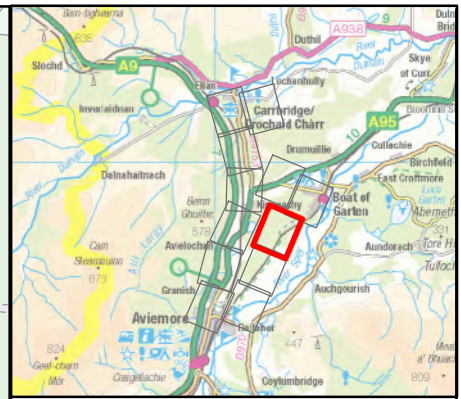
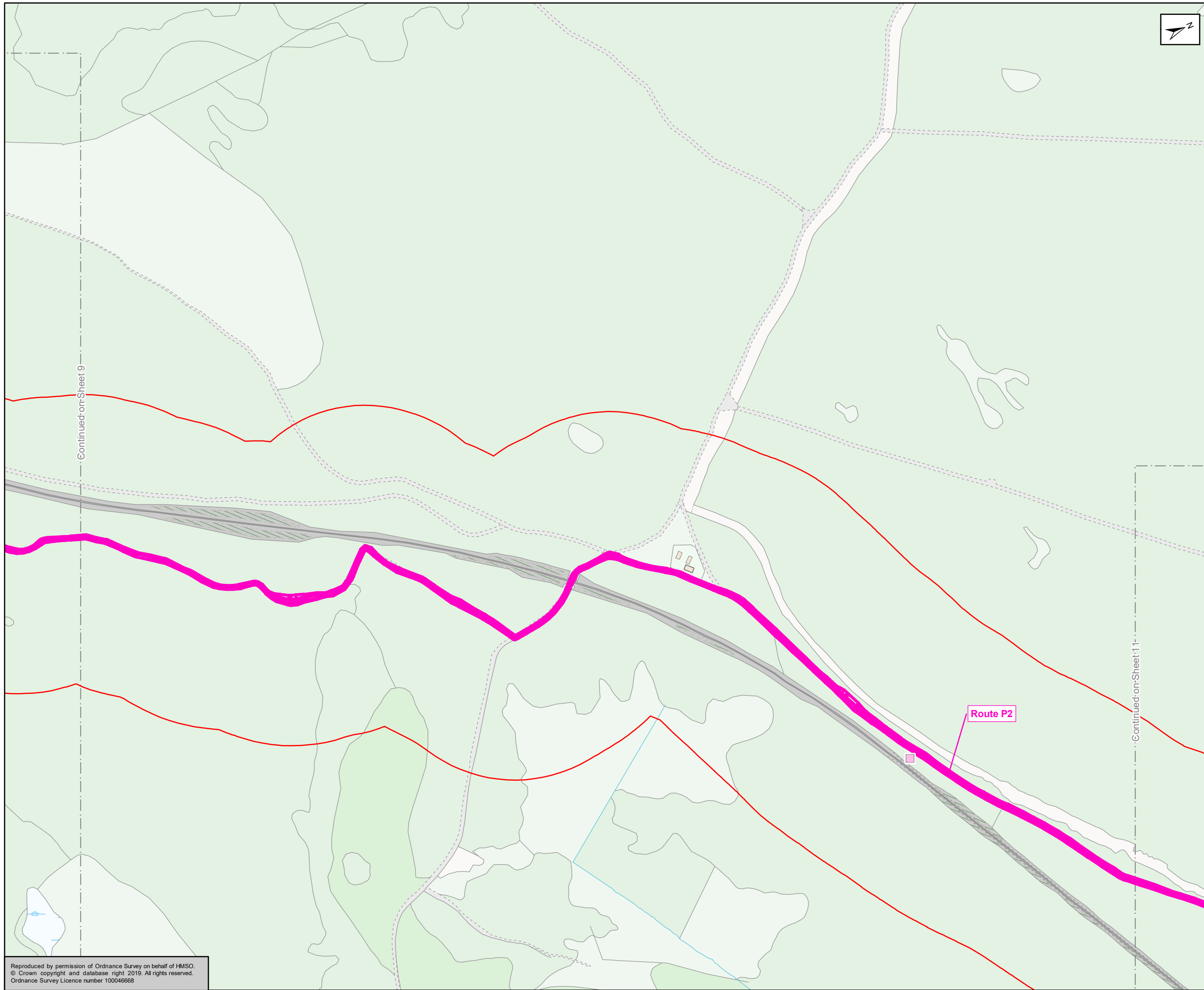
Aviemore to Carrbridge  
NMU Route Study  
Route Options Appraisal



Figure B.4:  
Protected and Priority Species  
Sheet 9 of 13


Scale	1:5,000	Drawn	MM	Checked	JR	Approved	RO	Authorised	MI
Document Number	Project		Originator		Volume		Revision		
	ACNMU-AMJ-EBD-X_ZZZZZ_XZ-DR-GI-0009						P01		
Location	Type	Role	Number						

Reproduced by permission of Ordnance Survey on behalf of HMSO.  
© Crown copyright and database right 2019. All rights reserved.  
Ordnance Survey Licence number 100046668



LEGEND ON SHEET 13

NOTE: Some Species have been recorded at the same grid reference, therefore symbols may be placed on top of each other.



Status: FOR INFORMATION Substudy: S2



Aviemore to Carrbridge  
NMU Route Study  
Route Options Appraisal

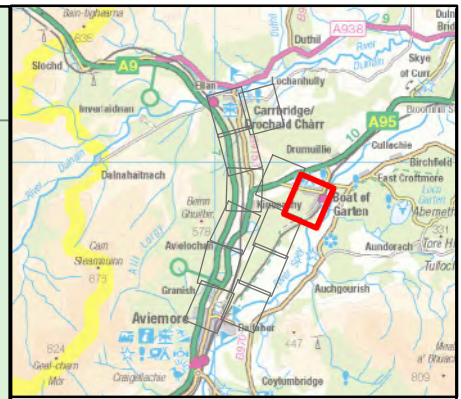
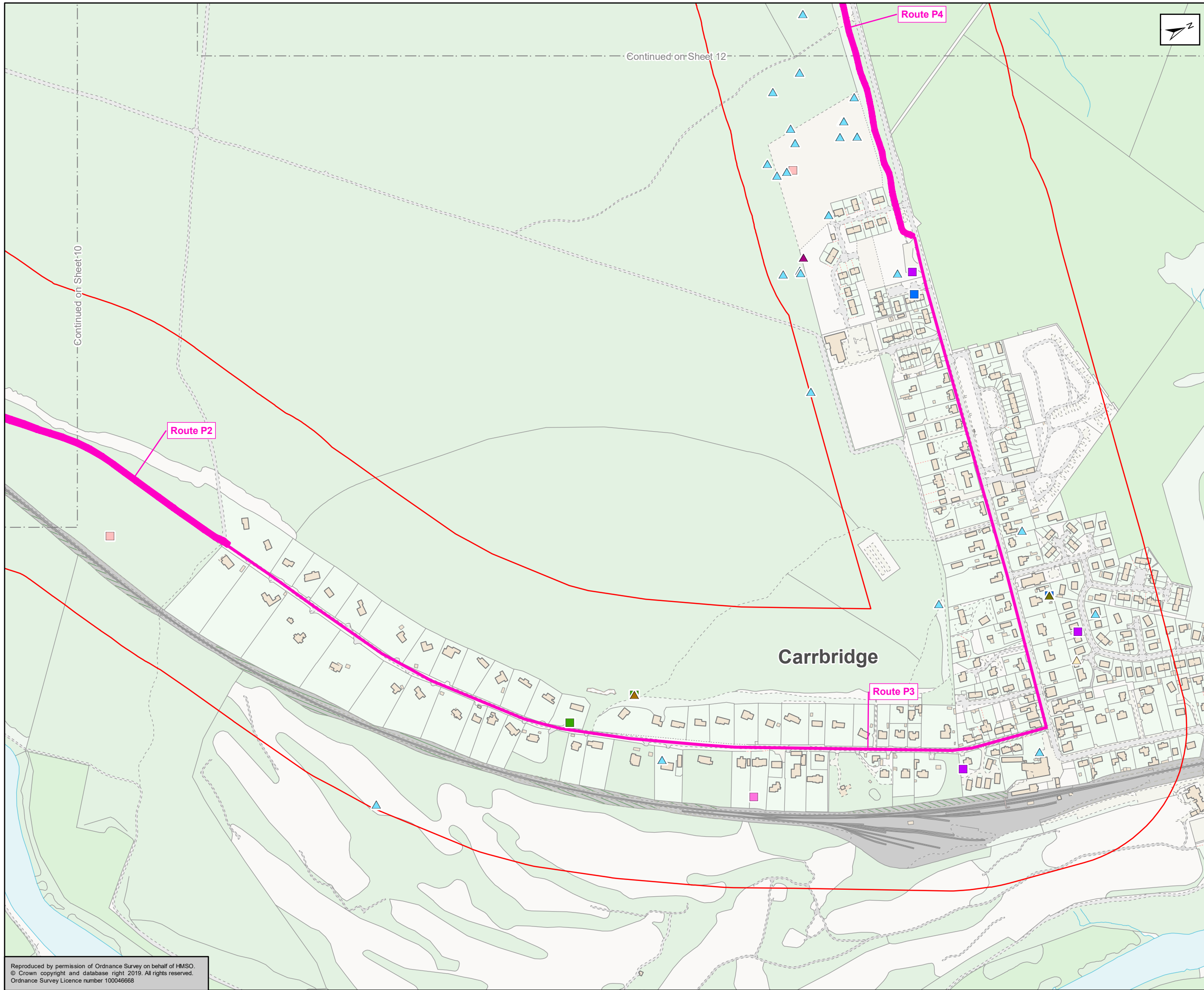


Figure B.4:  
Protected and Priority Species  
Sheet 10 of 13

Scale	1:5,000	Drawn	MM	Checked	JR	Approved	RO	Authorised	MI
Document Number	Project		Originator		Volume		Revision		
	ACNMU-AMJ-EBD-X_ZZZZZ_X-DR-GI-0010						P01		
Location	Type	Role	Number						

Reproduced by permission of Ordnance Survey on behalf of HMSO.  
© Crown copyright and database right 2019. All rights reserved.  
Ordnance Survey Licence number 100046668





LEGEND ON SHEET 13

NOTE: Some Species have been recorded at the same grid reference, therefore symbols may be placed on top of each other.



Scale	FOR INFORMATION	Subsidiary
Client	S2	



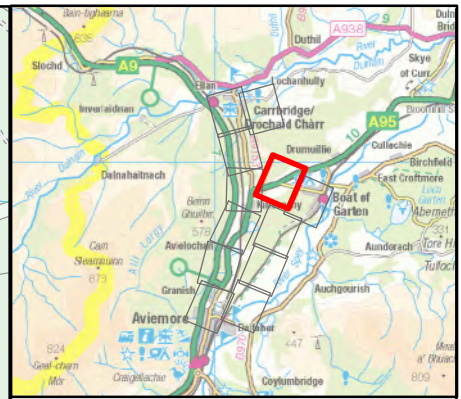
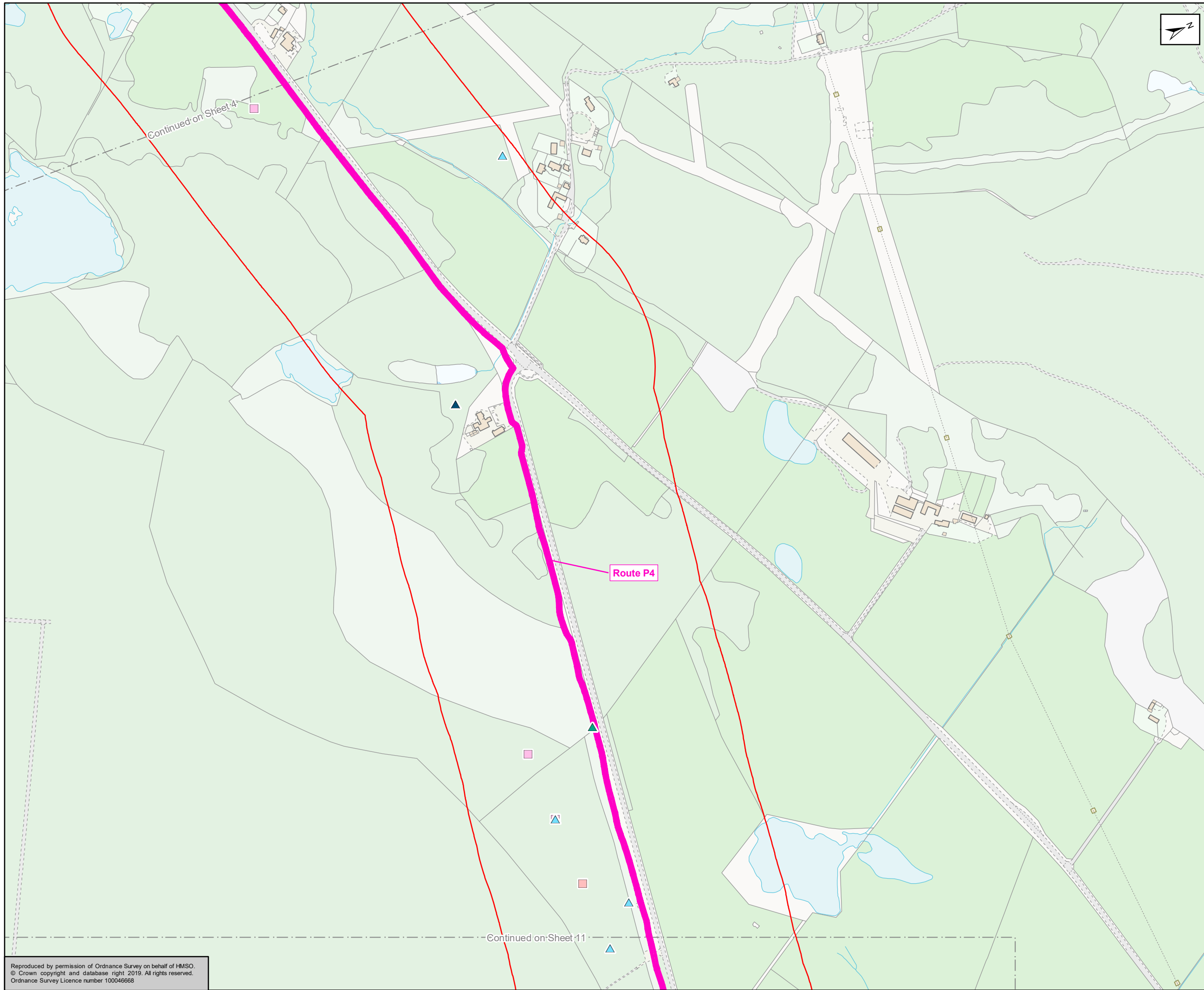
Aviemore to Carrbridge  
NMU Route Study  
Route Options Appraisal



Figure B.4:  
Protected and Priority Species  
Sheet 11 of 13


Scale	1:5,000	Drawn	MM	Checked	JR	Approved	RO	Authorised	MI
Document Number	Project		Originator		Volume		Revision		
	ACNMMU-AMJ-EBD-X_ZZZZZ_XX-DR-GI-0011						P01		
Location	Type	Role	Number						

Reproduced by permission of Ordnance Survey on behalf of HMSO.  
© Crown copyright and database right 2019. All rights reserved.  
Ordnance Survey Licence number 100046668



LEGEND ON SHEET 13

NOTE: Some Species have been recorded at the same grid reference, therefore symbols may be placed on top of each other.



Status: FOR INFORMATION Substudy: S2



Aviemore to Carrbridge NMU Route Study Route Options Appraisal






Figure B.4: Protected and Priority Species Sheet 12 of 13

Scale	1:5,000	Drawn	MM	Checked	JR	Approved	RO	Authorised	MI
Document Number	Project		Originator		Volume		Revision		
	ACNMU-AMJ-EBD-X_ZZZZZ_X-DR-GI-0012						P01		
Location	Type	Role	Number						

Reproduced by permission of Ordnance Survey on behalf of HMSO. © Crown copyright and database right 2019. All rights reserved. Ordnance Survey Licence number 100046668





















**ACNNU Sub-Section Routes**

-  Route B
-  Route O
-  Route P

 ACNNU Study Area

**Designated Species**

-  Anomalous
-  Autumnal Rustic
-  Black-headed Gull
-  Brindled Beauty
-  Broom-tip
-  Brown-spot Pinion
-  Bullfinch
-  Common Lizard
-  Common Pipistrelle
-  Common Toad
-  Cousin German
-  Cuckoo
-  Dark Brocade
-  Double Dart
-  Dunnock
-  Dusky Brocade
-  Eurasian Red Squirrel
-  Flounced Chestnut
-  Garden Dart
-  Garden Tiger
-  Ghost Moth
-  Grass Rivulet
-  Green-brindled Crescent
-  Grey Mountain Carpet
-  Haworth's Minor
-  Heath Rustic
-  House Sparrow
-  Juniper

-  Kentish Glory
-  Mouse Moth
-  Narrow-bordered Bee Hawk-moth
-  Neglected Rustic
-  Shaded Broad-bar
-  Shoulder-striped Wainscot
-  Siskin
-  Slow-worm
-  Small Heath
-  Small Pearl-bordered Fritillary
-  Small Phoenix
-  Small Square-spot
-  Song Thrush
-  Starling
-  Streak
-  Swift
-  West European Hedgehog
-  White-line Dart
-  Wildcat
-  Yellowhammer

NOTE: Some Species have been recorded at the same grid reference, therefore symbols may be placed on top of each other.



Status	FOR INFORMATION	Subsidiary	S2
--------	-----------------	------------	----



Aviemore to Carrbridge  
NMU Route Study  
Route Options Appraisal

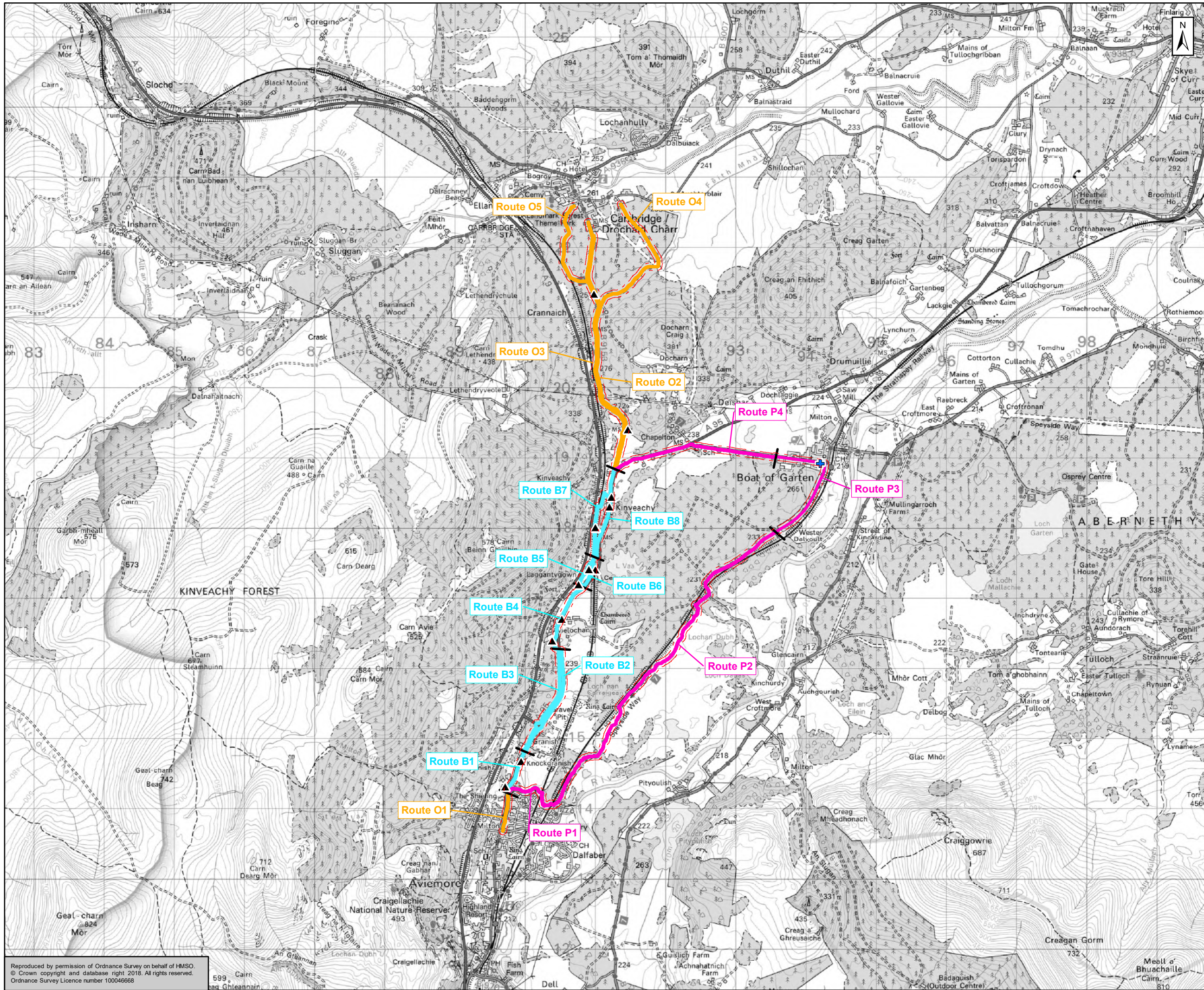


Figure B.4:  
Protected and Priority Species  
Legend  
Sheet 13 of 13

Scale	1:5,000	Drawn	MM	Checked	JR	Approved	RO	Authorised	MI
-------	---------	-------	----	---------	----	----------	----	------------	----

Document Number	ACNNU-AMJ-EBD-X_ZZZZZ_XX-DR-GI-0011	Revision	P01
-----------------	-------------------------------------	----------	-----

Location	Type	Role	Number
----------	------	------	--------



- ACNLU Sub-Section Routes**
- Route B
  - Route O
  - Route P
  - 50m Study Area
- Designated Heritage**
- + Category C Listed Building
- Undesignated Heritage**
- ▲ Undesignated Heritage



FOR INFORMATION S2



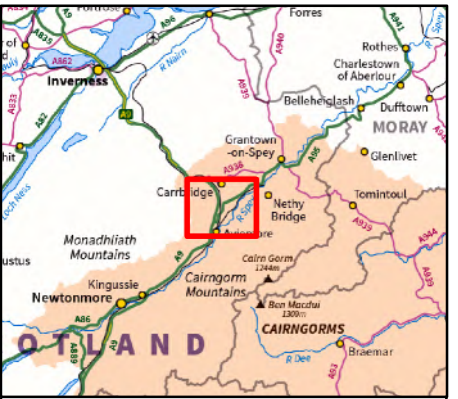
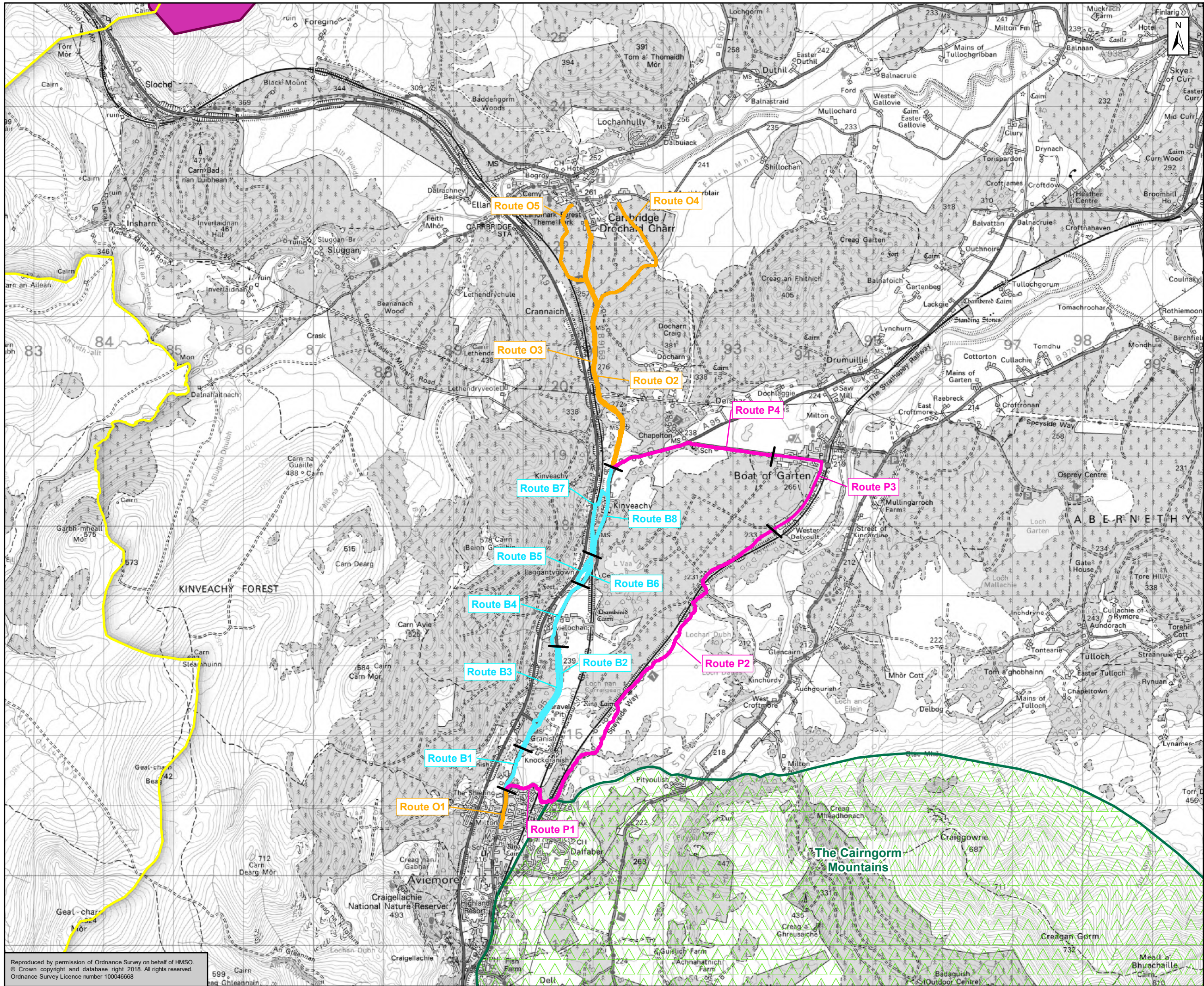
Aviemore to Carrbridge  
NMU Route Study  
Route Options Appraisal



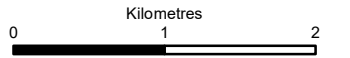
Figure B.6:  
Cultural Heritage  
Sheet 1 of 1

Scale	1:50,000	Drawn	MM	Checked	RO	Approved	RO	Authorised	MI
Document Number	ACNLU-AMJ-EGN-X_ZZZZZ_X-DR-GI-0001	Project	Originator	Volume	Revision				
Location	Type	Role	Number	P01					

Reproduced by permission of Ordnance Survey on behalf of HMSO.  
© Crown copyright and database right 2018. All rights reserved.  
Ordnance Survey Licence number 100046668



- ACNNU Sub-Section Routes**
- Route B
  - Route O
  - Route P
  - Cairngorms National Park Boundary
  - Cairngorm Mountains National Scenic Area
- The Highland Council Special Landscape Areas**
- Drynachen, Lochindorb and Dava Moors



FOR INFORMATION S2



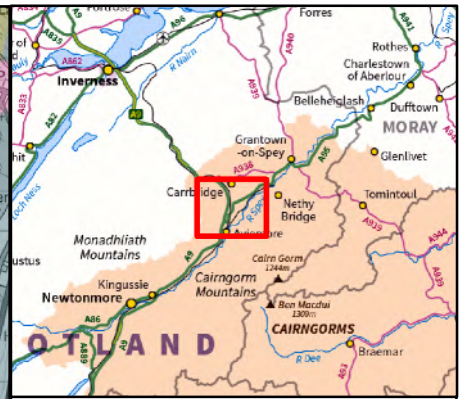
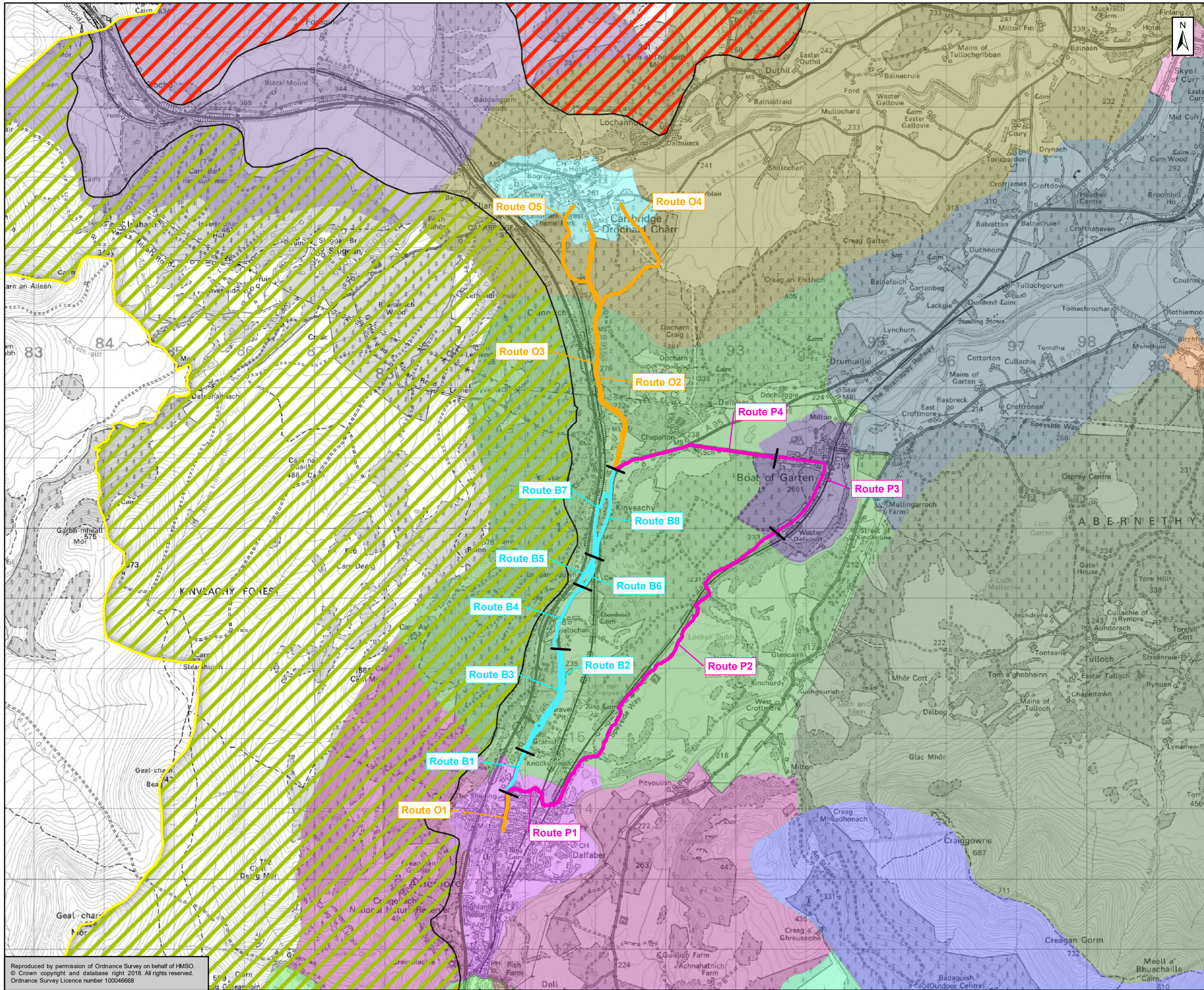
Aviemore to Carrbridge  
NMU Route Study  
Route Options Appraisal



Figure B.7:  
Landscape Designations  
Sheet 1 of 1

Scale	1:50,000	Drawn	MM	Checked	JM	Approved	RO	Authorised	MI
Document Number	Project		Originator		Volume		Revision		
ACNNU-AMJ-ELS-X_ZZZZ_XX-DR-GI-0001	ACNNU-AMJ-ELS-X_ZZZZ_XX-DR-GI-0001		ACNNU-AMJ-ELS-X_ZZZZ_XX-DR-GI-0001		ACNNU-AMJ-ELS-X_ZZZZ_XX-DR-GI-0001		P01		
Location	Type	Role	Number						

Reproduced by permission of Ordnance Survey on behalf of HMSO.  
© Crown copyright and database right 2018. All rights reserved.  
Ordnance Survey Licence number 100046668



**ACNNU Sub-Section Routes**

- Route B
- Route O
- Route P
- Cairngorms National Park Boundary

**Cairngorms National Park Landscape Character Assessment (2009) Uplands CNPA**

- The Monadhliath: North Monadhliath
- The Strathdearn Hills

**Cairngorms National Park Landscape Character Assessment (2009) Lowlands CNPA**

- Abernethy Forest
- Aviemore
- Badenoch: Loch Alvie to Inverdrue
- Boat of Garten
- Carrbridge
- Coilumbridge
- Dalnain Bridge
- Glen More
- Nethybridge
- Rothiemurchus Forest
- Strathspey: Boat of Garten to Craggan
- Strathspey: Dalnain Strath
- Strathspey: Inverdrue to Pityoulish
- Strathspey: Pityoulish to Boat of Garten
- The Slochd

0 1 2 Kilometres

FOR INFORMATION S2



Aviemore to Carrbridge  
NMU Route Study  
Route Options Appraisal



Figure B.8:  
Landscape Character Areas  
Sheet 1 of 1

Scale	1:50,000	Drawn	MM	Checked	JM	Approved	RO	Authorised	MI
Document Number	ACNNU-AMJ-ELS-X_ZZZZ_XX-DR-GI-0003		Project		Originator		Volume		P01
Location	Type	Role	Number						

Reproduced by permission of Ordnance Survey on behalf of HMSO.  
© Crown copyright and database right 2018. All rights reserved.  
Ordnance Survey Licence number 100046668