

# Appendices 6.1 to 6.8

## Air Quality



## Appendix 6.1 Air Quality Impact Significance Criteria

**Table A6.1.1 Definition of Impact Magnitude for Changes in Ambient Pollutant Concentrations**

Magnitude of Change	Annual Mean NO <sub>2</sub> / PM <sub>10</sub>	Days PM <sub>10</sub> >50 µg/m <sup>3</sup>
Very large	Increase/decrease > 25%	Increase/decrease > 25 days
Large	Increase/decrease 15-25%	Increase/decrease 15-25 days
Medium	Increase/decrease 10-15%	Increase/decrease 10-15 days
Small	Increase/decrease 5-10%	Increase/decrease 5-10 days
Very Small	Increase/decrease 1-5%	Increase/decrease 1-5 days
Extremely Small	Increase/decrease <1%	Increase/decrease <1 day

**Table A6.1.2 Air Quality Impact Significance Criteria**

Absolute Concentration in Relation to Objective	Change in Concentration					
	Extremely Small	Very Small	Small	Medium	Large	Very Large
<b>Decrease with Scheme</b>						
Above Objective with Scheme	slight beneficial	slight beneficial	substantial beneficial	substantial beneficial	very substantial beneficial	very substantial beneficial
Above Objective in Do-min Below with Scheme	slight beneficial	moderate beneficial	substantial beneficial	substantial beneficial	very substantial beneficial	very substantial beneficial
Below (but not well below) Objective in Do-min	negligible	slight beneficial	slight beneficial	moderate beneficial	moderate beneficial	substantial beneficial
Well Below Objective in Do-min	negligible	negligible	slight beneficial	slight beneficial	slight beneficial	moderate beneficial
<b>Increase with Scheme</b>						
Above Objective in Do-min	slight adverse	slight adverse	substantial adverse	substantial adverse	very substantial adverse	very substantial adverse
Below Objective in Do-min Above with Scheme	slight adverse	moderate adverse	substantial adverse	substantial adverse	very substantial adverse	very substantial adverse
Below (but not well below) Objective with Scheme	negligible	slight adverse	slight adverse	moderate adverse	moderate adverse	substantial adverse
Well Below Objective with Scheme	negligible	negligible	slight adverse	slight adverse	slight adverse	moderate adverse

Well below the objective = < 75% of the objective level.  
 Below objective is effectively below or equal to objective.

## Appendix 6.2 Traffic Data used in the Air Quality Assessment

SIAS have supplied traffic data from the Central Scotland Transport Model for four separate scenarios: 1) 2000 baseline; 2) 2010 Committed Do-Minimum (CDM); 3) 2010 Enhanced Do-Minimum (ARF); and 4) 2010 With Scheme (APR). The baseline year for the air quality assessment is 2006. Following a methodology provided by SIAS, 2006 traffic flows for each link have been derived by link-specific interpolation between 2000 and the 2010 CDM. In the event that a road was present in 2006, but was not present in 2000, the 2010 CDM data for that link were factored using the average interpolation factors derived from the entire road network. Average speeds and fleet composition statistics were appropriately flow-weighted. For the wider-scale assessment, it was not practical to identify which roads were present during 2006. The 2006 dataset was thus modelled twice, first assuming that only those roads present in both 2000 and 2010 (CDM) were present in 2006, and second that every road present in 2010 (CDM) was also present in 2006. Chapter 6 thus presents these results as ranges. Since the ranges are so small and has no effect on the predicted Scheme impacts, this approach was deemed to be appropriate.

The dispersion model requires a diurnal profile of traffic flows. These data were unavailable from the traffic model and locally-specific data were not deemed appropriate to use. A diurnal traffic profile from Dft (2005) which represents a UK average was thus used.

The traffic data were supplied both as annual average daily flows and as peak-hour data. How these data were input into the dispersion model is described in Appendix 6.5. The traffic data input into the dispersion model for the 2006 baseline, 2010 ARF and 2010 APR scenarios are set out in Tables A6.2.1, A6.2.2 and A4.2.3. The data presented in the table have been rounded to no significant figures for ease of presentation. Numbers entered into the dispersion model were unrounded and so, for example, where the percentage HGV is given here as zero, it is likely to have been a positive number smaller than 0.5%.

**Table A6.2.1** Traffic Flow Data for the Existing Baseline Scenario in 2006 (Key Links are Labelled in Figure 6.2)

Base Link ID	AM Peak Flow	AM Peak % HGV	AM Peak Speed	Off Peak Flow	Off Peak % HGV	Off Peak Speed	PM Peak Flow	PM Peak % HGV	PM Peak Speed	AADT Flow	AADT % HGV	AADT Speed
1	3627	7	60	2721	8	88	3387	5	84	51066	8	84
2	1085	6	75	1132	9	75	1226	17	75	20063	10	75
3	1045	5	96	394	8	97	606	3	97	8637	6	97
4	1698	6	84	1605	8	84	2108	12	76	29480	9	83
5	1277	8	78	1223	10	78	1562	16	78	22334	11	78
6	421	2	81	383	3	81	547	0	81	7147	2	81
7	617	0	78	312	1	78	728	0	78	6916	1	78
8	1526	7	80	1246	11	80	1243	20	80	22513	11	80
9	2183	6	72	1452	8	72	2310	3	72	28727	7	72

Base Link ID	AM Peak Flow	AM Peak % HGV	AM Peak Speed	Off Peak Flow	Off Peak % HGV	Off Peak Speed	PM Peak Flow	PM Peak % HGV	PM Peak Speed	AADT Flow	AADT % HGV	AADT Speed
10	842	5	76	487	6	76	637	3	76	9584	5	76
11	1341	6	78	965	9	78	1672	4	78	19143	8	78
12	2131	5	73	1526	9	80	1833	12	80	28701	9	79
13	1045	5	67	394	8	67	606	3	67	8637	6	67
14	613	6	64	473	6	65	882	5	64	9416	6	65
15	208	9	60	177	7	60	303	3	60	3425	7	60
16	1055	9	65	895	14	65	1021	7	65	16349	12	65
17	1585	8	0	1422	10	1	1890	3	0	26316	9	1
18	71	12	60	119	8	60	55	12	60	1880	9	60
19	1515	8	60	1303	10	60	1835	3	60	24437	9	60
20	1384	7	60	1242	12	60	1388	6	60	22473	10	60
21	839	8	60	769	14	60	918	7	60	13996	13	60
22	546	6	60	473	7	60	470	5	60	8477	7	60
23	1263	9	60	1072	13	60	1324	6	60	19774	11	60
24	425	10	60	303	8	60	406	3	60	5780	8	60
25	546	6	78	473	7	78	470	5	78	8477	7	78
26	1314	7	60	1123	12	60	1334	6	60	20595	11	60
27	1514	8	67	1302	10	72	1834	3	62	24420	9	70
28	1130	9	100	825	12	100	1010	5	100	15511	11	100
29	420	3	48	274	10	48	512	5	48	5590	8	48
30	1230	8	95	864	12	95	1115	4	95	16446	10	95
31	535	11	96	556	14	96	567	4	96	9782	13	96
32	892	13	60	758	16	61	1005	5	59	14115	14	61
33	100	4	80	39	1	80	105	1	80	936	2	80
34	1377	8	65	1246	11	65	1587	3	65	22893	9	65
35	378	8	47	265	3	38	362	2	47	5085	4	40
36	1433	8	34	1160	11	30	1383	5	34	21435	10	31
37	1108	10	45	971	12	39	1113	6	45	17668	11	40
38	325	3	80	189	5	80	271	0	80	3765	4	80
39	1894	6	29	1434	10	29	1910	4	30	27119	9	29
40	1550	7	93	1099	11	94	1522	5	93	21102	10	94
41	345	1	47	334	6	38	388	1	47	6019	5	40
42	1236	10	35	1092	13	30	1392	4	35	20133	11	31
43	1056	10	46	910	14	39	1149	4	46	16804	12	41
44	180	8	78	182	8	78	243	2	78	3331	7	78
45	1755	8	31	1510	9	28	1949	3	28	27977	8	29
46	1337	7	96	728	13	96	1154	3	96	14870	10	96
47	613	6	100	473	6	100	882	5	100	9416	6	100
48	206	4	97	80	22	97	215	8	97	1929	15	97
49	357	15	79	202	22	79	438	6	79	4335	17	79
50	425	10	78	303	8	78	406	3	78	5780	8	78
51	1313	7	72	1122	12	76	1333	6	72	20578	10	75
52	1514	8	68	1302	10	72	1834	3	62	24420	9	71
53	1313	7	73	1122	12	77	1333	6	73	20578	10	76
54	2625	5	90	2610	10	90	4790	5	85	50336	9	90
55	2845	7	90	2023	6	90	2273	4	90	37780	6	90
56	1566	8	55	1140	10	57	1582	5	54	21812	9	56
57	2061	6	89	1580	7	89	1804	5	89	29254	7	89
58	866	1	79	335	3	79	409	1	79	7093	2	79
59	1769	5	100	764	11	103	2211	9	100	18283	9	102
60	784	8	77	443	3	79	469	1	79	8527	3	79
61	2671	7	98	1918	10	98	3217	8	93	37848	9	98
62	699	5	78	600	2	78	800	1	78	11175	3	78
63	3746	9	91	2363	7	100	2987	3	98	45613	6	99
64	3287	6	107	2590	14	107	4506	4	105	50795	11	107
65	4071	8	106	2553	6	107	3257	3	107	49376	6	107
66	3287	6	107	2590	14	107	4506	4	105	50795	11	107
67	787	1	80	463	5	80	797	1	80	9453	4	80
68	2501	8	100	2127	16	100	3709	5	92	41344	13	99
69	2682	8	107	2309	15	108	3953	4	106	44676	12	107
70	4445	8	104	2964	6	107	3786	3	106	56786	6	107

Base Link ID	AM Peak Flow	AM Peak % HGV	AM Peak Speed	Off Peak Flow	Off Peak % HGV	Off Peak Speed	PM Peak Flow	PM Peak % HGV	PM Peak Speed	AADT Flow	AADT % HGV	AADT Speed
71	3641	7	85	2579	8	90	2752	4	90	47909	7	89
72	567	4	50	409	13	50	922	4	50	8529	10	50
73	582	3	97	543	7	97	1556	3	96	11635	5	97
74	3001	7	86	2905	11	84	3556	11	60	52692	10	82
75	1150	4	90	952	9	90	2478	3	90	20163	7	90
76	1476	7	90	1659	11	90	2313	6	90	30180	10	90
77	3110	5	96	1729	10	101	3883	6	67	37423	8	97
78	1289	5	81	1039	10	81	1195	18	81	19116	11	81
79	1383	9	102	879	10	103	2022	2	100	18733	8	102
80	3692	5	106	2272	9	107	5439	5	99	49058	8	106
81	3456	8	106	2360	9	107	3686	7	107	46375	8	107
82	892	13	65	758	16	65	1005	5	65	14115	14	65
83	613	6	65	473	6	65	882	5	65	9416	6	65
84	541	4	65	172	13	65	676	3	65	4741	8	65
85	796	9	80	556	13	80	479	3	80	10131	12	80
86	842	11	45	915	7	45	1258	12	45	11004	0	45
87	362	15	76	391	6	76	558	5	75	7163	7	76
88	869	10	74	432	12	76	471	5	76	8555	11	76
89	940	6	64	666	5	64	1210	4	64	13354	5	64
90	1175	8	50	561	10	53	538	5	53	11047	9	53
91	1072	9	50	905	8	52	1772	4	47	17986	7	51
92	289	8	40	314	6	40	467	3	30	5785	5	39
93	1285	6	69	828	6	69	1208	2	69	16240	6	69
94	304	5	80	276	1	80	274	1	80	4915	1	80
95	889	15	52	485	18	53	563	6	53	9493	16	53
96	357	9	75	303	10	75	405	4	75	5644	9	75
97	200	2	82	108	5	82	735	14	82	3307	8	82
98	149	11	80	162	15	80	221	2	80	2945	12	80
99	154	20	45	155	14	40	322	7	45	3064	13	41
100	594	1	49	307	5	52	723	2	48	6790	4	51
101	321	3	52	160	4	54	138	2	54	3093	4	53
102	236	14	78	196	8	78	316	10	78	3777	9	78
103	2810	5	92	2798	10	92	4735	5	88	53172	8	92
104	3046	6	90	2995	10	90	5051	5	83	56945	8	89
105	195	8	36	124	20	36	290	9	34	2650	16	36
106	3798	6	83	3076	7	90	3389	3	89	56272	7	89
107	119	5	75	87	2	75	328	1	75	2077	2	75
108	3852	7	83	2969	7	90	3292	4	89	54723	7	89
109	2929	5	90	2886	9	90	5064	4	84	55249	8	89
110	203	24	75	55	27	75	124	14	75	1397	24	75
111	3649	6	83	2914	7	87	3168	3	87	53329	6	87
112	2569	10	101	1661	6	101	1862	5	101	31465	6	101
113	2569	10	101	1661	6	101	1862	5	101	31465	6	101
114	1058	15	101	1211	24	101	2264	6	101	23118	20	101
115	2784	9	98	1795	6	101	2042	5	101	34075	6	101
116	1070	14	102	1237	24	102	2286	6	100	23537	20	102
117	2784	9	98	1795	6	101	2042	5	101	34075	6	101
118	1070	14	102	1237	24	102	2286	6	100	23537	20	102
119	168	0	50	104	9	50	143	2	50	2042	7	50
120	805	7	78	665	11	78	770	6	78	12204	10	78
121	1030	8	79	735	6	79	1038	1	79	14129	6	79
122	1710	4	42	1172	5	50	1853	2	40	23058	4	48
123	3415	8	94	2229	6	101	2749	3	101	42659	6	100
124	972	16	101	1137	25	101	2099	6	101	21616	21	101
125	805	7	78	665	11	78	770	6	78	12204	10	78
126	1376	7	63	1064	9	71	1441	6	62	20113	9	69
127	47	0	53	30	7	53	37	17	53	572	7	53
128	47	0	53	30	7	53	37	17	53	572	7	53
129	86	4	50	74	3	50	165	1	50	1503	3	50
130	805	7	78	665	11	78	770	6	78	12204	10	78
131	846	3	78	569	4	78	887	1	78	11195	3	78

Base Link ID	AM Peak Flow	AM Peak % HGV	AM Peak Speed	Off Peak Flow	Off Peak % HGV	Off Peak Speed	PM Peak Flow	PM Peak % HGV	PM Peak Speed	AADT Flow	AADT % HGV	AADT Speed
132	2569	10	101	1661	6	101	1862	5	101	31465	6	101
133	3415	8	94	2229	6	101	2749	3	101	42659	6	100
134	972	16	101	1137	25	101	2099	6	101	21616	21	101
135	86	4	50	74	3	50	165	1	50	1503	3	50
136	215	0	50	134	9	50	180	5	50	2611	7	50
137	805	7	78	665	11	78	770	6	78	12204	10	78
138	846	3	49	569	4	49	887	1	49	11195	3	49
139	846	3	49	569	4	49	887	1	49	11195	3	49
140	846	3	49	569	4	49	887	1	49	11195	3	49
141	47	0	53	30	7	53	37	17	53	572	7	53
142	852	7	78	694	10	79	806	7	79	12773	10	79
143	852	7	78	694	10	79	806	7	79	12773	10	79
144	2569	10	101	1661	6	101	1862	5	101	31465	6	101
145	1058	15	101	1211	24	101	2264	6	101	23118	20	101
146	846	3	51	569	4	51	887	1	51	11195	3	51
147	2569	10	101	1661	6	101	1862	5	101	31465	6	101
148	1058	15	101	1211	24	101	2264	6	101	23118	20	101
149	1058	15	101	1211	24	101	2264	6	101	23118	20	101
150	846	3	51	569	4	51	887	1	51	11195	3	51
151	852	7	78	694	10	79	806	7	79	12773	10	79
152	2569	10	101	1661	6	101	1862	5	101	31465	6	101
153	1058	15	101	1211	24	101	2264	6	101	23118	20	101
154	953	4	51	583	6	51	1005	3	51	11835	5	51
155	953	4	51	583	6	51	1005	3	51	11835	5	51
156	423	16	79	482	14	79	436	12	79	8292	14	79
157	423	16	79	482	14	79	436	12	79	8292	14	79
158	852	7	78	694	10	79	806	7	79	12773	10	79
159	953	4	53	583	6	53	1005	3	53	11835	5	53
160	12	5	75	26	15	75	22	22	75	424	15	75
161	858	3	49	594	5	49	908	1	49	11616	4	49
162	852	7	78	694	10	79	806	7	79	12773	10	79
163	953	4	53	583	6	53	1005	3	53	11835	5	53
164	423	16	79	482	14	79	436	12	79	8292	14	79
165	1376	7	63	1064	9	71	1441	6	62	20113	9	69
166	47	0	53	30	7	53	37	17	53	572	7	53
167	1058	15	101	1211	24	101	2264	6	101	23118	20	101
168	423	16	79	482	14	79	436	12	79	8292	14	79
169	757	5	50	589	4	50	849	1	50	11224	4	50
170	1116	7	50	807	6	50	1202	1	48	15617	5	50
171	86	4	82	74	3	82	165	1	82	1503	3	82
172	1376	7	63	1064	9	71	1441	6	62	20113	9	69
173	953	4	53	583	6	53	1005	3	53	11835	5	53
174	423	16	79	482	14	79	436	12	79	8292	14	79
175	423	16	79	482	14	79	436	12	79	8292	14	79
176	1544	7	66	1168	9	66	1584	5	66	22155	8	66
177	1921	7	18	1472	8	40	1972	3	20	27819	7	36
178	594	5	30	290	12	37	487	7	33	6101	10	36
179	251	12	38	327	11	37	595	3	30	6142	9	36
180	749	4	28	429	9	40	442	11	39	8224	8	38
181	285	15	45	295	11	44	487	4	38	5565	10	44
182	352	24	35	383	18	35	571	5	31	7061	17	34
183	473	13	32	422	9	34	423	7	34	7538	9	34
184	473	13	32	422	9	34	423	7	34	7538	9	34
185	473	13	32	422	9	34	423	7	34	7538	9	34
186	473	13	32	422	9	34	423	7	34	7538	9	34
187	473	13	32	422	9	34	423	7	34	7538	9	34
188	473	13	32	422	9	34	423	7	34	7538	9	34
189	473	13	32	422	9	34	423	7	34	7538	9	34
190	109	6	50	136	9	50	305	1	50	2675	7	50
191	109	6	50	136	9	50	305	1	50	2675	7	50
192	109	6	50	136	9	50	305	1	50	2675	7	50

Base Link ID	AM Peak Flow	AM Peak % HGV	AM Peak Speed	Off Peak Flow	Off Peak % HGV	Off Peak Speed	PM Peak Flow	PM Peak % HGV	PM Peak Speed	AADT Flow	AADT % HGV	AADT Speed
193	423	7	51	335	12	51	451	5	51	6312	11	51
194	423	7	51	335	12	51	451	5	51	6312	11	51
195	423	7	51	335	12	51	451	5	51	6312	11	51
196	194	8	40	169	12	41	267	8	38	3225	11	40
197	194	8	40	169	12	41	267	8	38	3225	11	40
198	194	8	40	169	12	41	267	8	38	3225	11	40
199	11	4	45	7	29	45	11	6	45	145	22	45
200	11	4	45	7	29	45	11	6	45	145	22	45
201	311	16	65	308	10	65	400	8	65	5618	10	65
202	311	16	65	308	10	65	400	8	65	5618	10	65
203	423	7	51	335	12	51	451	5	51	6312	11	51
204	423	7	51	335	12	51	451	5	51	6312	11	51
205	194	8	40	169	12	41	267	8	38	3225	11	40
206	194	8	40	169	12	41	267	8	38	3225	11	40
207	109	6	50	136	9	50	305	1	50	2675	7	50
208	420	13	33	443	10	33	702	5	27	8279	9	32
209	311	16	65	308	10	65	400	8	65	5618	10	65
210	109	6	50	136	9	50	305	1	50	2675	7	50
211	420	13	33	443	10	33	702	5	27	8279	9	32
212	473	13	32	422	9	34	423	7	34	7538	9	34
213	473	13	32	422	9	34	423	7	34	7538	9	34
214	423	7	51	335	12	51	451	5	51	6312	11	51
215	311	16	65	308	10	65	400	8	65	5618	10	65
216	327	10	50	252	12	50	262	5	50	4614	11	50
217	473	13	32	422	9	34	423	7	34	7538	9	34
218	327	10	50	252	12	50	262	5	50	4614	11	50
219	327	10	50	252	12	50	262	5	50	4614	11	50
220	327	10	50	252	12	50	262	5	50	4614	11	50
221	423	7	51	335	12	51	451	5	51	6312	11	51
222	423	7	51	335	12	51	451	5	51	6312	11	51
223	352	24	60	383	18	60	571	5	60	7061	17	60
224	352	24	60	383	18	60	571	5	60	7061	17	60
225	1117	15	10	506	11	32	750	3	26	10593	11	29
226	353	37	51	136	15	54	356	5	52	3256	18	53
227	370	32	50	140	15	54	331	5	52	3290	17	53
228	353	37	51	136	15	54	356	5	52	3256	18	53
229	353	37	51	136	15	54	356	5	52	3256	18	53
230	1117	15	10	506	11	32	750	3	26	10593	11	29
231	1117	15	10	506	11	32	750	3	26	10593	11	29
232	671	14	27	519	7	32	740	2	27	9882	8	31
233	671	14	27	519	7	32	740	2	27	9882	8	31
234	671	14	27	519	7	32	740	2	27	9882	8	31
235	1125	22	49	701	16	49	942	4	49	13663	15	49
236	1125	22	49	701	16	49	942	4	49	13663	15	49
237	1117	15	10	506	11	32	750	3	26	10593	11	29
238	1117	15	10	506	11	32	750	3	26	10593	11	29
239	1117	15	10	506	11	32	750	3	26	10593	11	29
240	1117	15	10	506	11	32	750	3	26	10593	11	29
241	1117	15	10	506	11	32	750	3	26	10593	11	29
242	1117	15	10	506	11	32	750	3	26	10593	11	29
243	1117	15	10	506	11	32	750	3	26	10593	11	29
244	352	24	35	383	18	35	571	5	31	7061	17	34
245	352	24	35	383	18	35	571	5	31	7061	17	34
246	254	26	45	316	18	43	405	4	42	5630	16	43
247	254	26	45	316	18	43	405	4	42	5630	16	43
248	344	10	50	207	17	50	391	5	50	4282	14	50
249	344	10	50	207	17	50	391	5	50	4282	14	50
250	344	10	50	207	17	50	391	5	50	4282	14	50
251	344	10	50	207	17	50	391	5	50	4282	14	50
252	476	4	60	190	10	60	366	2	60	4250	8	60
253	268	14	60	214	19	30	213	11	60	3881	17	37



Base Link ID	AM Peak Flow	AM Peak % HGV	AM Peak Speed	Off Peak Flow	Off Peak % HGV	Off Peak Speed	PM Peak Flow	PM Peak % HGV	PM Peak Speed	AADT Flow	AADT % HGV	AADT Speed
254	268	14	60	214	19	30	213	11	60	3881	17	37
255	268	14	60	214	19	30	213	11	60	3881	17	37
256	270	11	45	137	13	45	440	6	45	3264	11	45
257	270	11	45	137	13	45	440	6	45	3264	11	45
258	270	11	45	137	13	45	440	6	45	3264	11	45
259	270	11	45	137	13	45	440	6	45	3264	11	45
260	270	11	45	137	13	45	440	6	45	3264	11	45
261	270	11	45	137	13	45	440	6	45	3264	11	45
262	270	11	45	137	13	45	440	6	45	3264	11	45
263	268	14	60	214	19	30	213	11	60	3881	17	37
264	495	8	32	425	9	34	644	3	29	8061	8	33
265	495	8	32	425	9	34	644	3	29	8061	8	33
266	495	8	32	425	9	34	644	3	29	8061	8	33
267	495	8	32	425	9	34	644	3	29	8061	8	33
268	495	8	32	425	9	34	644	3	29	8061	8	33
269	495	8	32	425	9	34	644	3	29	8061	8	33
270	495	8	32	425	9	34	644	3	29	8061	8	33
271	495	8	32	425	9	34	644	3	29	8061	8	33
272	495	8	32	425	9	34	644	3	29	8061	8	33
273	495	8	32	425	9	34	644	3	29	8061	8	33
274	495	8	32	425	9	34	644	3	29	8061	8	33
275	458	30	36	266	12	45	655	3	33	5825	13	43
276	1103	13	5	727	14	24	955	4	15	14012	13	21
277	1117	15	10	506	11	32	750	3	26	10593	11	29
278	1117	15	10	506	11	32	750	3	26	10593	11	29
279	327	10	50	252	12	50	262	5	50	4614	11	50
280	270	11	45	137	13	45	440	6	45	3264	11	45
281	270	11	45	137	13	45	440	6	45	3264	11	45
282	353	37	51	136	15	54	356	5	52	3256	18	53
283	670	4	67	398	3	67	634	1	67	8013	3	67
284	670	4	67	398	3	67	634	1	67	8013	3	67
285	670	4	67	398	3	67	634	1	67	8013	3	67
286	1117	15	10	506	11	32	750	3	26	10593	11	29
287	1117	15	10	506	11	32	750	3	26	10593	11	29
288	476	4	60	190	10	60	366	2	60	4250	8	60
289	518	11	65	496	10	65	474	18	65	8752	11	65
290	518	11	65	496	10	65	474	18	65	8752	11	65
291	518	11	65	496	10	65	474	18	65	8752	11	65
292	420	17	65	381	21	65	498	5	65	7024	18	65
293	254	26	45	316	18	43	405	4	42	5630	16	43
294	420	17	65	381	21	65	498	5	65	7024	18	65
295	420	17	65	381	21	65	498	5	65	7024	18	65
296	420	17	65	381	21	65	498	5	65	7024	18	65
297	420	17	65	381	21	65	498	5	65	7024	18	65
298	420	17	65	381	21	65	498	5	65	7024	18	65
299	420	17	65	381	21	65	498	5	65	7024	18	65
300	420	17	65	381	21	65	498	5	65	7024	18	65
301	420	17	65	381	21	65	498	5	65	7024	18	65
302	420	17	65	381	21	65	498	5	65	7024	18	65
303	99	3	52	49	5	54	22	3	55	911	5	54
304	126	17	51	99	19	52	316	4	44	2219	15	51
305	126	17	51	99	19	52	316	4	44	2219	15	51
306	126	17	51	99	19	52	316	4	44	2219	15	51
307	11	4	45	7	29	45	11	6	45	145	22	45
308	11	4	45	7	29	45	11	6	45	145	22	45
309	11	4	45	7	29	45	11	6	45	145	22	45
310	126	17	51	99	19	52	316	4	44	2219	15	51
311	126	17	51	99	19	52	316	4	44	2219	15	51
312	126	17	51	99	19	52	316	4	44	2219	15	51
313	126	17	51	99	19	52	316	4	44	2219	15	51
314	126	17	51	99	19	52	316	4	44	2219	15	51

Base Link ID	AM Peak Flow	AM Peak % HGV	AM Peak Speed	Off Peak Flow	Off Peak % HGV	Off Peak Speed	PM Peak Flow	PM Peak % HGV	PM Peak Speed	AADT Flow	AADT % HGV	AADT Speed
315	126	17	51	99	19	52	316	4	44	2219	15	51
316	126	17	51	99	19	52	316	4	44	2219	15	51
317	126	17	51	99	19	52	316	4	44	2219	15	51
318	99	3	52	49	5	54	22	3	55	911	5	54
319	99	3	52	49	5	54	22	3	55	911	5	54
320	99	3	52	49	5	54	22	3	55	911	5	54
321	99	3	52	49	5	54	22	3	55	911	5	54
322	617	8	29	444	14	33	553	5	31	8383	12	33
323	276	16	38	367	7	36	496	4	33	6543	7	36
324	276	16	38	367	7	36	496	4	33	6543	7	36
325	276	16	38	367	7	36	496	4	33	6543	7	36
326	276	16	38	367	7	36	496	4	33	6543	7	36
327	276	16	38	367	7	36	496	4	33	6543	7	36
328	276	16	38	367	7	36	496	4	33	6543	7	36
329	276	16	38	367	7	36	496	4	33	6543	7	36
330	327	10	42	252	12	42	262	5	42	4614	11	42
331	327	10	42	252	12	42	262	5	42	4614	11	42
332	327	10	42	252	12	42	262	5	42	4614	11	42
333	194	8	40	169	12	41	267	8	38	3225	11	41
334	194	8	40	169	12	41	267	8	38	3225	11	41
335	194	8	40	169	12	41	267	8	38	3225	11	41
336	423	7	34	335	12	36	451	5	34	6312	11	36
337	423	7	34	335	12	36	451	5	34	6312	11	36
338	423	7	34	335	12	36	451	5	34	6312	11	36
339	577	5	31	414	11	34	712	6	27	8206	9	33
340	519	10	43	412	10	44	553	7	43	7759	10	44
341	519	10	43	412	10	44	553	7	43	7759	10	44
342	194	8	40	169	12	41	267	8	38	3225	11	41
343	194	8	40	169	12	41	267	8	38	3225	11	41
344	423	7	34	335	12	36	451	5	34	6312	11	36
345	423	7	34	335	12	36	451	5	34	6312	11	36
346	327	10	42	252	12	42	262	5	42	4614	11	42
347	846	10	50	664	11	50	813	6	50	12359	10	50
348	519	10	43	412	10	44	553	7	43	7759	10	44
349	327	10	42	252	12	42	262	5	42	4614	11	42
350	846	10	50	664	11	50	813	6	50	12359	10	50
351	276	16	38	367	7	36	496	4	33	6543	7	36
352	276	16	38	367	7	36	496	4	33	6543	7	36
353	194	8	40	169	12	41	267	8	38	3225	11	41
354	561	4	50	407	11	50	694	5	48	8047	9	50
355	561	4	50	407	11	50	694	5	48	8047	9	50
356	519	10	43	412	10	44	553	7	43	7759	10	44
357	109	6	45	136	9	45	305	1	45	2675	7	45
358	276	16	38	367	7	36	496	4	33	6543	7	36
359	109	6	45	136	9	45	305	1	45	2675	7	45
360	109	6	45	136	9	45	305	1	45	2675	7	45
361	109	6	45	136	9	45	305	1	45	2675	7	45
362	194	8	40	169	12	41	267	8	38	3225	11	41
363	194	8	40	169	12	41	267	8	38	3225	11	41
364	249	3	60	165	8	60	247	1	60	3231	6	60
365	249	3	60	165	8	60	247	1	60	3231	6	60
366	296	6	81	226	3	81	394	3	81	4447	3	81
367	296	6	81	226	3	81	394	3	81	4447	3	81
368	384	7	35	337	6	37	599	4	30	6546	6	36
369	1032	10	51	865	8	52	1672	4	48	17159	7	51
370	1032	10	51	865	8	52	1672	4	48	17159	7	51
371	296	6	81	226	3	81	394	3	81	4447	3	81
372	1032	10	51	865	8	52	1672	4	48	17159	7	51
373	807	10	51	714	9	52	1383	4	49	14090	8	52
374	127	6	54	119	5	54	332	2	52	2538	4	54
375	128	7	54	130	5	54	359	2	52	2741	4	54

Base Link ID	AM Peak Flow	AM Peak % HGV	AM Peak Speed	Off Peak Flow	Off Peak % HGV	Off Peak Speed	PM Peak Flow	PM Peak % HGV	PM Peak Speed	AADT Flow	AADT % HGV	AADT Speed
376	127	6	54	119	5	54	332	2	52	2538	4	54
377	1886	7	77	1395	12	80	2142	11	46	27025	11	76
378	1886	7	77	1395	12	80	2142	11	46	27025	11	76
379	127	6	54	119	5	54	332	2	52	2538	4	54
380	384	7	35	337	6	37	599	4	30	6546	6	36
381	384	7	35	337	6	37	599	4	30	6546	6	36
382	280	6	38	368	13	35	391	8	35	6362	12	36
383	280	6	38	368	13	35	391	8	35	6362	12	36
384	280	6	38	368	13	35	391	8	35	6362	12	36
385	2109	6	101	1127	11	101	2922	7	95	25318	9	101
386	2109	6	101	1127	11	101	2922	7	95	25318	9	101
387	2109	6	101	1127	11	101	2922	7	95	25318	9	101
388	2109	6	101	1127	11	101	2922	7	95	25318	9	101
389	1570	9	78	966	4	78	1544	1	78	19350	5	78
390	1570	9	78	966	4	78	1544	1	78	19350	5	78
391	1570	9	78	966	4	78	1544	1	78	19350	5	78
392	2040	8	43	1256	4	50	1798	1	47	24754	4	49
393	1583	4	79	1145	7	79	2516	3	74	23743	6	78
394	1583	4	79	1145	7	79	2516	3	74	23743	6	78
395	1410	9	90	1219	22	90	1597	5	90	22610	18	90
396	1410	9	90	1219	22	90	1597	5	90	22610	18	90
397	2031	8	90	1297	9	90	1459	5	90	24625	8	90
398	2031	8	90	1297	9	90	1459	5	90	24625	8	90
399	2031	8	90	1297	9	90	1459	5	90	24625	8	90
400	1206	14	49	747	16	52	868	5	52	14309	14	51
401	1206	14	49	747	16	52	868	5	52	14309	14	51
402	1206	14	49	747	16	52	868	5	52	14309	14	51
403	1276	13	49	822	15	51	973	5	51	15685	13	51
404	1032	10	51	865	8	52	1672	4	48	17159	7	51
405	1032	10	51	865	8	52	1672	4	48	17159	7	51
406	1032	10	51	865	8	52	1672	4	48	17159	7	51
407	807	10	51	714	9	52	1383	4	49	14090	8	52
408	807	10	51	714	9	52	1383	4	49	14090	8	52
409	658	10	28	593	11	29	774	5	26	10936	10	29
410	658	10	28	593	11	29	774	5	26	10936	10	29
411	1125	22	0	701	16	26	942	4	11	13663	15	22
412	1125	22	0	701	16	26	942	4	11	13663	15	22
413	384	7	35	337	6	37	599	4	30	6546	6	36
414	384	7	35	337	6	37	599	4	30	6546	6	36
415	384	7	35	337	6	37	599	4	30	6546	6	36
416	384	7	35	337	6	37	599	4	30	6546	6	36
417	384	7	35	337	6	37	599	4	30	6546	6	36
418	384	7	35	337	6	37	599	4	30	6546	6	36
419	384	7	35	337	6	37	599	4	30	6546	6	36
420	368	11	34	279	18	40	307	7	40	5154	16	39
421	368	11	34	279	18	40	307	7	40	5154	16	39
422	617	8	29	444	14	33	553	5	31	8383	12	33
423	617	8	29	444	14	33	553	5	31	8383	12	33
424	520	8	56	441	16	57	479	5	57	8013	14	57
425	520	8	56	441	16	57	479	5	57	8013	14	57
426	343	6	45	143	11	45	300	2	45	3219	8	45
427	343	6	45	143	11	45	300	2	45	3219	8	45
428	343	6	45	143	11	45	300	2	45	3219	8	45
429	343	6	45	143	11	45	300	2	45	3219	8	45
430	433	10	40	291	14	40	612	3	40	6039	12	40
431	252	14	30	241	13	30	695	5	30	5165	11	30
432	252	14	30	241	13	30	695	5	30	5165	11	30
433	252	14	30	241	13	30	695	5	30	5165	11	30
434	189	16	45	143	15	45	233	6	45	2783	13	45
435	189	16	45	143	15	45	233	6	45	2783	13	45
436	189	16	45	143	15	45	233	6	45	2783	13	45

Base Link ID	AM Peak Flow	AM Peak % HGV	AM Peak Speed	Off Peak Flow	Off Peak % HGV	Off Peak Speed	PM Peak Flow	PM Peak % HGV	PM Peak Speed	AADT Flow	AADT % HGV	AADT Speed
437	189	16	45	143	15	45	233	6	45	2783	13	45
438	189	16	45	143	15	45	233	6	45	2783	13	45
439	189	16	45	143	15	45	233	6	45	2783	13	45
440	189	16	45	143	15	45	233	6	45	2783	13	45
441	252	14	30	241	13	30	695	5	30	5165	11	30
442	510	27	30	398	8	35	741	3	26	7908	10	33
443	510	27	30	398	8	35	741	3	26	7908	10	33
444	510	27	30	398	8	35	741	3	26	7908	10	33
445	510	27	30	398	8	35	741	3	26	7908	10	33
446	510	27	30	398	8	35	741	3	26	7908	10	33
447	510	27	30	398	8	35	741	3	26	7908	10	33
448	510	27	30	398	8	35	741	3	26	7908	10	33
449	510	27	30	398	8	35	741	3	26	7908	10	33
450	510	27	30	398	8	35	741	3	26	7908	10	33
451	510	27	30	398	8	35	741	3	26	7908	10	33
452	510	27	30	398	8	35	741	3	26	7908	10	33
453	450	9	39	365	10	42	588	3	35	7046	9	41
454	650	9	28	592	10	29	883	4	20	11133	9	28
455	384	7	35	337	6	37	599	4	30	6546	6	36
456	384	7	35	337	6	37	599	4	30	6546	6	36
457	109	6	45	136	9	45	305	1	45	2675	7	45
458	189	16	45	143	15	45	233	6	45	2783	13	45
459	189	16	45	143	15	45	233	6	45	2783	13	45
460	127	6	54	119	5	54	332	2	52	2538	4	54
461	2109	6	101	1127	11	101	2922	7	95	25318	9	101
462	1570	9	78	966	4	78	1544	1	78	19350	5	78
463	1570	9	78	966	4	78	1544	1	78	19350	5	78
464	1570	9	78	966	4	78	1544	1	78	19350	5	78
465	2040	8	43	1256	4	50	1798	1	47	24754	4	49
466	1276	13	49	822	15	51	973	5	51	15685	13	51
467	1206	14	49	747	16	52	868	5	52	14309	14	51
468	1276	13	49	822	15	51	973	5	51	15685	13	51
469	2109	6	101	1127	11	101	2922	7	95	25318	9	101
470	1583	4	79	1145	7	79	2516	3	74	23743	6	78
471	1878	4	79	1371	6	79	2910	3	41	28187	5	75
472	1410	9	90	1219	22	90	1597	5	90	22610	18	90
473	4757	8	65	2769	11	79	4693	6	61	56498	9	75
474	3554	8	77	2741	16	79	3909	8	75	52219	14	78
475	2962	8	78	2303	16	78	3095	9	78	43457	14	78
476	4156	8	74	2360	10	79	4373	5	62	49089	9	77
477	2938	8	91	2311	17	91	3334	9	88	43990	15	90
478	817	9	78	453	12	78	1047	11	78	9864	11	78
479	3940	7	84	2316	10	89	3646	5	86	46635	9	88
480	817	9	67	453	12	67	692	2	67	9168	10	67
481	817	9	67	453	12	67	692	2	67	9168	10	67
482	2938	8	91	2311	17	91	3334	9	88	43990	15	90
483	3940	7	84	2316	10	89	3646	5	86	46635	9	88
484	670	4	65	398	3	65	989	10	65	8709	5	65
485	2031	8	90	1297	9	90	1459	5	90	24625	8	90
486	470	6	79	291	2	79	254	0	79	5404	3	79
487	1206	14	49	747	16	52	868	5	52	14309	14	51
488	1206	14	49	747	16	52	868	5	52	14309	14	51
489	1886	7	77	1395	12	80	2142	11	46	27025	11	76
490	1909	6	77	1019	12	79	2187	5	44	22010	10	75
491	591	8	79	438	17	79	814	3	79	8762	13	79
492	601	7	79	409	12	79	320	27	79	7409	12	79
493	296	6	81	226	3	81	394	3	81	4447	3	81
494	296	6	81	226	3	81	394	3	81	4447	3	81
495	296	6	81	226	3	81	394	3	81	4447	3	81
496	1529	6	79	1092	12	79	1738	13	74	21382	11	78
497	615	8	80	430	9	80	575	3	80	8230	8	80

Base Link ID	AM Peak Flow	AM Peak % HGV	AM Peak Speed	Off Peak Flow	Off Peak % HGV	Off Peak Speed	PM Peak Flow	PM Peak % HGV	PM Peak Speed	AADT Flow	AADT % HGV	AADT Speed
498	817	9	67	453	12	67	692	2	67	9168	10	67
499	817	9	69	453	12	69	692	2	69	9168	10	69
500	1119	10	51	967	7	51	1756	3	47	18893	7	51
501	886	15	64	486	19	64	568	6	64	9513	17	64
502	1125	22	0	701	16	26	942	4	11	13663	15	22
503	1125	22	0	701	16	26	942	4	11	13663	15	22
504	384	7	35	337	6	37	599	4	30	6546	6	36
505	384	7	35	337	6	37	599	4	30	6546	6	36
506	433	10	40	291	14	40	612	3	40	6039	12	40
507	1214	10	45	497	8	40	1590	10	45	12311	9	41
508	1280	5	26	456	9	34	885	15	29	10500	9	32
509	1214	10	45	497	8	40	1590	10	45	12311	9	41
510	1280	5	26	456	9	34	885	15	29	10500	9	32
511	1280	5	26	456	9	34	885	15	29	10500	9	32
512	789	3	47	455	8	50	662	6	48	9077	7	50
513	1170	4	68	617	8	68	778	6	68	12283	7	68
514	1059	11	44	430	6	51	1497	10	40	7199	0	49
515	1056	9	44	338	6	53	823	10	47	5494	0	51
516	1056	9	44	338	6	53	823	10	47	5494	0	51
517	2962	8	78	2303	16	78	3095	9	78	43457	14	78
518	4156	8	74	2360	10	79	4373	5	62	49089	9	77
519	356	2	50	388	9	50	251	22	50	4298	0	50
520	1207	7	50	379	11	50	790	8	50	6010	0	50
521	487	17	50	528	6	50	1008	9	46	6709	0	50
522	1694	10	36	906	8	45	1797	9	36	12719	0	43
523	1691	9	36	815	8	45	1124	8	45	11017	0	44
524	1530	8	40	509	10	50	933	9	46	7793	0	48
525	1788	7	36	790	8	45	1293	7	45	11138	0	44
526	2962	8	78	2303	16	78	3095	9	78	43457	14	78
527	4156	8	74	2360	10	79	4373	5	62	49089	9	77
528	555	9	49	492	10	50	624	15	48	9061	11	50
529	789	3	47	455	8	50	662	6	48	9077	7	50
530	886	3	46	499	7	50	692	6	48	9936	6	49
531	555	9	49	492	10	50	624	15	48	9061	11	50
532	886	3	46	499	7	50	692	6	48	9936	6	49
533	557	10	51	495	11	51	627	15	51	9110	11	51
534	601	7	79	409	12	79	320	27	79	7409	12	79
535	1170	4	68	617	8	68	778	6	68	12283	7	68
536	1170	4	68	617	8	68	778	6	68	12283	7	68
537	591	8	79	438	17	79	814	3	79	8762	13	79
538	601	7	79	409	12	79	320	27	79	7409	12	79
539	591	8	79	438	17	79	814	3	79	8762	13	79
540	601	7	79	409	12	79	320	27	79	7409	12	79
541	591	8	79	438	17	79	814	3	79	8762	13	79
542	601	7	79	409	12	79	320	27	79	7409	12	79
543	1214	10	45	497	8	40	1590	10	45	12311	9	41
544	789	3	47	455	8	50	662	6	48	9077	7	50
545	1214	10	45	497	8	40	1590	10	45	12311	9	41
546	238	13	68	198	9	68	383	3	68	3936	8	68
547	238	13	68	198	9	68	383	3	68	3936	8	68
548	238	13	68	198	9	68	383	3	68	3936	8	68
549	890	3	64	505	8	64	703	6	64	10048	7	64
550	1280	5	26	456	9	34	885	15	29	10500	9	32
551	409	15	39	409	15	40	382	8	42	7161	14	40
552	520	8	56	441	16	57	479	5	57	8013	14	57
553	409	15	39	409	15	40	382	8	42	7161	14	40
554	409	15	39	409	15	40	382	8	42	7161	14	40
555	409	15	39	409	15	40	382	8	42	7161	14	40
556	409	15	39	409	15	40	382	8	42	7161	14	40
557	409	15	39	409	15	40	382	8	42	7161	14	40
558	409	15	39	409	15	40	382	8	42	7161	14	40

Base Link ID	AM Peak Flow	AM Peak % HGV	AM Peak Speed	Off Peak Flow	Off Peak % HGV	Off Peak Speed	PM Peak Flow	PM Peak % HGV	PM Peak Speed	AADT Flow	AADT % HGV	AADT Speed
559	409	15	39	409	15	40	382	8	42	7161	14	40
560	409	15	39	409	15	40	382	8	42	7161	14	40
561	409	15	39	409	15	40	382	8	42	7161	14	40
562	437	4	40	286	7	45	755	3	29	6254	6	43
563	125	15	51	103	24	52	98	31	51	1847	23	51
564	125	15	51	103	24	52	98	31	51	1847	23	51
565	125	15	51	103	24	52	98	31	51	1847	23	51
566	577	5	31	414	11	34	712	6	27	8206	9	33
567	577	5	31	414	11	34	712	6	27	8206	9	33
568	577	5	31	414	11	34	712	6	27	8206	9	33
569	125	15	51	103	24	52	98	31	51	1847	23	51
570	125	15	51	103	24	52	98	31	51	1847	23	51
571	125	15	51	103	24	52	98	31	51	1847	23	51
572	125	15	51	103	24	52	98	31	51	1847	23	51
573	125	15	51	103	24	52	98	31	51	1847	23	51
574	125	15	51	103	24	52	98	31	51	1847	23	51
575	125	15	51	103	24	52	98	31	51	1847	23	51
576	125	15	51	103	24	52	98	31	51	1847	23	51
577	437	4	40	286	7	45	755	3	29	6254	6	43
578	437	4	40	286	7	45	755	3	29	6254	6	43
579	437	4	40	286	7	45	755	3	29	6254	6	43
580	437	4	40	286	7	45	755	3	29	6254	6	43

**Table A6.2.2** Traffic Flow Data for the Enhanced Do Minimum (ARF) Scenario in 2010  
 (Key Links are Labelled in Figure 6.3 - ARF Link IDs do NOT match Base Link IDs)

ARF Link ID	AM Peak Flow	AM Peak % HGV	AM Peak Speed	Off Peak Flow	Off Peak % HGV	Off Peak Speed	PM Peak Flow	PM Peak % HGV	PM Peak Speed	AADT Flow	AADT % HGV	AADT Speed
1	929	12	45	933	7	45	1397	11	45	17359	8	45
2	300	4	50	309	4	50	414	2	50	5632	4	50
3	3816	6	79	2765	18	79	4122	6	79	53477	14	79
4	4712	9	75	3385	8	79	5761	3	72	66963	8	78
5	4116	6	78	3073	16	79	4537	6	77	59114	13	79
6	1064	2	80	427	13	80	632	6	80	9187	9	80
7	3649	11	79	2958	8	79	5130	3	74	57778	7	78
8	708	4	80	502	10	80	370	37	80	9002	11	80
9	3408	7	79	2571	18	79	4167	3	79	50109	14	79
10	170	17	50	336	5	50	210	6	50	5347	6	50
11	378	15	76	399	5	76	580	5	75	7350	6	76
12	903	9	74	475	12	76	544	5	75	9353	10	76
13	1064	6	64	766	4	64	1388	3	64	15316	4	64
14	1292	7	50	584	10	53	655	4	53	11823	9	53
15	1245	8	50	991	7	51	1805	3	47	19574	7	51
16	244	9	40	319	5	40	462	3	30	5758	5	39
17	1607	5	69	993	5	69	1481	1	69	19672	5	69
18	4542	8	76	3050	9	80	5552	3	72	61620	8	78
19	327	4	50	289	0	50	256	2	50	5114	1	50
20	691	6	79	270	5	79	519	2	79	6069	5	79
21	3322	7	98	2355	10	98	4226	6	90	47091	9	97
22	1713	5	81	1262	11	81	1584	15	81	23766	11	81
23	966	15	51	573	18	52	564	8	53	10860	17	52
24	258	11	75	205	15	75	395	3	75	4098	12	75
25	168	2	82	104	2	82	643	26	82	3021	12	82
26	171	9	80	156	16	80	186	4	80	2836	14	80
27	147	19	36	151	15	36	310	7	34	2969	14	36
28	700	1	48	382	3	51	922	1	46	8413	2	50
29	403	1	51	123	3	54	225	1	53	2916	2	53
30	246	14	51	230	7	51	233	7	51	4089	8	51
31	3326	4	92	3264	7	92	5601	4	80	62270	6	91
32	3204	4	90	3102	8	90	5806	4	78	60204	6	89
33	3572	4	90	3494	7	90	5834	4	78	66358	6	89
34	221	7	35	154	17	36	321	7	34	3168	13	36
35	4350	5	90	3191	6	90	3690	2	90	59527	5	90
36	205	4	67	127	1	67	460	1	67	3044	2	67
37	4385	5	90	3092	6	90	3622	3	90	58109	5	90
38	4127	5	81	2645	6	90	2931	3	90	50113	6	89
39	3532	4	90	3391	7	90	6062	4	90	65318	6	90
40	205	28	50	57	28	50	118	14	50	1417	25	50
41	4180	4	87	3035	5	87	3504	2	87	56694	5	87
42	4752	9	105	3354	6	107	4204	3	106	63552	6	106
43	4752	9	105	3354	6	107	4204	3	106	63552	6	106
44	3388	7	107	2849	16	107	4503	4	106	54537	13	107
45	3492	5	81	1958	8	95	2726	2	88	39042	6	93
46	3081	11	101	2022	6	101	2132	4	101	37948	7	101
47	3081	11	101	2022	6	101	2132	4	101	37948	7	101
48	1220	14	101	1478	27	101	2584	6	101	27723	22	101
49	3269	10	97	2158	6	101	2269	5	100	40449	7	100
50	1227	14	102	1505	26	101	2605	6	100	28152	22	101
51	2722	7	90	1985	9	90	3821	2	32	40055	7	84
52	3099	5	86	1905	8	100	2659	2	86	37417	7	97
53	801	1	44	566	7	48	887	4	40	11079	6	47
54	674	7	79	487	8	79	893	2	79	9751	7	79
55	393	1	80	53	1	80	67	1	80	1629	1	80
56	2049	7	93	1498	9	93	2929	2	87	30306	7	92
57	3269	10	97	2158	6	101	2269	5	100	40449	7	100
58	1227	14	102	1505	26	101	2605	6	100	28152	22	101

ARF Link ID	AM Peak Flow	AM Peak % HGV	AM Peak Speed	Off Peak Flow	Off Peak % HGV	Off Peak Speed	PM Peak Flow	PM Peak % HGV	PM Peak Speed	AADT Flow	AADT % HGV	AADT Speed
59	3899	4	15	2469	8	90	3544	3	82	48459	6	81
60	4752	9	105	3354	6	107	4204	3	106	63552	6	106
61	3388	7	107	2849	16	107	4503	4	106	54537	13	107
62	4752	9	105	3354	6	107	4204	3	106	63552	6	106
63	4752	9	105	3354	6	107	4204	3	106	63552	6	106
64	3388	7	107	2849	16	107	4503	4	106	54537	13	107
65	130	0	50	98	2	50	105	3	50	1808	2	50
66	407	13	78	436	15	78	575	8	78	7907	14	78
67	776	7	79	655	7	79	1164	1	79	12793	6	79
68	2300	3	31	1421	5	47	2124	2	35	28155	4	44
69	3975	9	89	2698	6	101	3040	3	101	50760	6	100
70	1089	15	101	1428	27	101	2379	7	101	26382	23	101
71	407	13	78	436	15	78	575	8	78	7907	14	78
72	1531	6	58	1051	9	72	1526	5	58	20401	8	69
73	58	0	53	38	4	53	33	28	53	702	6	53
74	58	0	53	38	4	53	33	28	53	702	6	53
75	131	6	50	50	4	50	206	1	50	1344	3	50
76	407	13	78	436	15	78	575	8	78	7907	14	78
77	893	3	78	677	4	78	909	1	78	12816	4	78
78	3081	11	101	2022	6	101	2132	4	101	37948	7	101
79	3975	9	89	2698	6	101	3040	3	101	50760	6	100
80	1089	15	101	1428	27	101	2379	7	101	26382	23	101
81	131	6	50	50	4	50	206	1	50	1344	3	50
82	188	0	50	136	2	50	137	8	50	2507	3	50
83	407	13	78	436	15	78	575	8	78	7907	14	78
84	893	3	49	677	4	49	909	1	49	12816	4	49
85	893	3	49	677	4	49	909	1	49	12816	4	49
86	893	3	49	677	4	49	909	1	49	12816	4	49
87	58	0	53	38	4	53	33	28	53	702	6	53
88	466	11	79	474	14	79	608	9	79	8610	13	79
89	466	11	79	474	14	79	608	9	79	8610	13	79
90	3081	11	101	2022	6	101	2132	4	101	37948	7	101
91	1220	14	101	1478	27	101	2584	6	101	27723	22	101
92	893	3	51	677	4	51	909	1	51	12816	4	51
93	3081	11	101	2022	6	101	2132	4	101	37948	7	101
94	1220	14	101	1478	27	101	2584	6	101	27723	22	101
95	1220	14	101	1478	27	101	2584	6	101	27723	22	101
96	893	3	51	677	4	51	909	1	51	12816	4	51
97	466	11	79	474	14	79	608	9	79	8610	13	79
98	3081	11	101	2022	6	101	2132	4	101	37948	7	101
99	1220	14	101	1478	27	101	2584	6	101	27723	22	101
100	1154	3	51	654	6	51	1146	3	51	13484	5	51
101	1154	3	51	654	6	51	1146	3	51	13484	5	51
102	377	17	79	397	16	79	379	12	79	6932	16	79
103	377	17	79	397	16	79	379	12	79	6932	16	79
104	466	11	79	474	14	79	608	9	79	8610	13	79
105	1154	3	53	654	6	53	1146	3	53	13484	5	53
106	8	2	75	27	15	75	21	9	75	429	14	75
107	901	3	49	704	4	49	930	1	49	13241	4	49
108	466	11	79	474	14	79	608	9	79	8610	13	79
109	1154	3	53	654	6	53	1146	3	53	13484	5	53
110	377	17	79	397	16	79	379	12	79	6932	16	79
111	1531	6	58	1051	9	72	1526	5	58	20401	8	69
112	58	0	53	38	4	53	33	28	53	702	6	53
113	1220	14	101	1478	27	101	2584	6	101	27723	22	101
114	377	17	79	397	16	79	379	12	79	6932	16	79
115	1145	3	50	766	4	50	978	2	50	14674	4	50
116	907	7	50	704	7	50	1369	1	50	14123	6	50
117	131	6	82	50	4	82	206	1	82	1344	3	82
118	1531	6	58	1051	9	72	1526	5	58	20401	8	69



ARF Link ID	AM Peak Flow	AM Peak % HGV	AM Peak Speed	Off Peak Flow	Off Peak % HGV	Off Peak Speed	PM Peak Flow	PM Peak % HGV	PM Peak Speed	AADT Flow	AADT % HGV	AADT Speed
119	1154	3	53	654	6	53	1146	3	53	13484	5	53
120	377	17	79	397	16	79	379	12	79	6932	16	79
121	377	17	79	397	16	79	379	12	79	6932	16	79
122	1661	6	66	1148	9	66	1631	5	66	22204	8	66
123	1314	9	48	1141	10	53	1944	3	21	22032	8	49
124	459	3	94	338	4	94	557	2	94	6624	4	94
125	579	11	60	450	4	60	325	1	60	7947	5	60
126	1189	2	48	854	3	86	1213	0	44	16421	3	77
127	1663	5	88	1209	4	94	1490	1	94	22760	4	93
128	712	5	95	547	5	95	822	4	95	10504	5	95
129	2722	7	90	1985	9	90	3821	2	32	40055	7	84
130	564	2	60	433	4	60	604	2	60	8230	3	60
131	579	11	60	450	4	60	325	1	60	7947	5	60
132	1003	6	93	616	3	96	862	1	96	12105	4	96
133	1279	3	81	854	3	81	1285	0	81	16737	3	81
134	1001	2	94	951	5	94	1062	1	94	17084	4	94
135	564	2	75	433	4	75	604	2	75	8230	3	75
136	508	2	82	438	6	82	533	1	82	8050	5	82
137	441	3	47	280	1	38	475	1	47	5629	2	40
138	1021	7	36	732	3	30	801	1	36	13608	4	31
139	89	6	75	0	0	75	73	1	75	317	4	75
140	932	7	45	732	3	39	729	2	45	13292	4	40
141	1846	4	30	1472	4	30	1642	1	33	27031	4	30
142	1003	6	93	616	3	96	862	1	96	12105	4	96
143	842	2	47	855	4	38	778	1	47	14897	3	40
144	1483	3	35	1312	5	30	1612	2	33	24062	4	31
145	1091	2	46	835	5	39	1124	2	46	15799	4	41
146	392	5	78	477	4	78	489	2	78	8264	4	78
147	1514	2	33	1153	4	30	1612	1	32	21940	3	31
148	3899	4	15	2469	8	90	3544	3	82	48459	6	81
149	674	3	28	293	8	38	367	7	36	6060	7	36
150	2896	4	87	1854	9	94	2682	3	88	36358	7	92
151	1298	6	95	666	5	95	952	1	95	13548	4	95
152	158	18	41	218	10	40	395	4	35	4074	9	39
153	733	5	29	477	8	38	652	8	32	9262	8	36
154	618	7	95	751	4	91	803	3	91	13092	4	92
155	2896	4	87	1854	9	94	2682	3	88	36358	7	92
156	802	9	25	522	7	37	810	2	27	10315	7	35
157	493	2	80	513	4	80	529	1	80	9033	4	80
158	423	2	80	317	2	80	489	1	80	6138	2	80
159	3835	10	92	2524	7	99	3187	3	99	48380	7	98
160	915	1	90	741	4	90	913	1	90	13742	3	90
161	5114	8	103	3378	6	107	4472	2	106	65118	6	106
162	3911	6	106	3113	15	106	4927	4	105	60017	12	106
163	915	1	79	741	4	79	913	1	79	13742	3	79
164	2996	7	99	2372	19	99	4014	5	92	46275	15	98
165	3388	7	107	2849	16	107	4503	4	106	54537	13	107
166	4752	9	105	3354	6	107	4204	3	106	63552	6	106
167	2081	7	94	1528	9	94	2987	2	87	30888	8	93
168	641	5	96	458	5	96	835	3	96	9170	5	96
169	2081	7	94	1528	9	94	2987	2	87	30888	8	93
170	259	33	37	374	17	35	616	6	30	6850	17	34
171	579	13	29	432	10	34	622	6	29	8273	10	33
172	579	13	29	432	10	34	622	6	29	8273	10	33
173	579	13	29	432	10	34	622	6	29	8273	10	33
174	579	13	29	432	10	34	622	6	29	8273	10	33
175	579	13	29	432	10	34	622	6	29	8273	10	33
176	579	13	29	432	10	34	622	6	29	8273	10	33
177	579	13	29	432	10	34	622	6	29	8273	10	33
178	42	5	50	108	8	50	177	2	50	1915	7	50

ARF Link ID	AM Peak Flow	AM Peak % HGV	AM Peak Speed	Off Peak Flow	Off Peak % HGV	Off Peak Speed	PM Peak Flow	PM Peak % HGV	PM Peak Speed	AADT Flow	AADT % HGV	AADT Speed
179	42	5	50	108	8	50	177	2	50	1915	7	50
180	42	5	50	108	8	50	177	2	50	1915	7	50
181	398	7	51	302	13	51	397	5	51	5703	11	51
182	398	7	51	302	13	51	397	5	51	5703	11	51
183	398	7	51	302	13	51	397	5	51	5703	11	51
184	209	5	40	188	13	40	274	8	38	3525	11	40
185	209	5	40	188	13	40	274	8	38	3525	11	40
186	209	5	40	188	13	40	274	8	38	3525	11	40
187	15	3	45	15	14	45	17	4	45	270	12	45
188	15	3	45	15	14	45	17	4	45	270	12	45
189	452	13	65	370	9	65	643	6	65	7216	9	65
190	452	13	65	370	9	65	643	6	65	7216	9	65
191	398	7	51	302	13	51	397	5	51	5703	11	51
192	398	7	51	302	13	51	397	5	51	5703	11	51
193	209	5	40	188	13	40	274	8	38	3525	11	40
194	209	5	40	188	13	40	274	8	38	3525	11	40
195	42	5	50	108	8	50	177	2	50	1915	7	50
196	493	12	33	477	9	33	817	5	23	9111	9	32
197	452	13	65	370	9	65	643	6	65	7216	9	65
198	42	5	50	108	8	50	177	2	50	1915	7	50
199	493	12	33	477	9	33	817	5	23	9111	9	32
200	579	13	29	432	10	34	622	6	29	8273	10	33
201	579	13	29	432	10	34	622	6	29	8273	10	33
202	398	7	51	302	13	51	397	5	51	5703	11	51
203	452	13	65	370	9	65	643	6	65	7216	9	65
204	226	12	50	137	16	50	136	5	50	2585	14	50
205	579	13	29	432	10	34	622	6	29	8273	10	33
206	226	12	50	137	16	50	136	5	50	2585	14	50
207	226	12	50	137	16	50	136	5	50	2585	14	50
208	226	12	50	137	16	50	136	5	50	2585	14	50
209	398	7	51	302	13	51	397	5	51	5703	11	51
210	398	7	51	302	13	51	397	5	51	5703	11	51
211	259	33	60	374	17	60	616	6	60	6850	17	60
212	259	33	60	374	17	60	616	6	60	6850	17	60
213	859	20	15	382	13	35	458	4	34	7825	13	33
214	288	42	51	128	10	54	453	3	51	3213	13	53
215	313	35	51	135	9	54	416	3	51	3283	12	53
216	288	42	51	128	10	54	453	3	51	3213	13	53
217	288	42	51	128	10	54	453	3	51	3213	13	53
218	859	20	15	382	13	35	458	4	34	7825	13	33
219	859	20	15	382	13	35	458	4	34	7825	13	33
220	570	17	30	437	7	34	587	3	30	8255	8	33
221	570	17	30	437	7	34	587	3	30	8255	8	33
222	570	17	30	437	7	34	587	3	30	8255	8	33
223	992	25	5	670	16	27	963	5	15	13023	15	23
224	992	25	5	670	16	27	963	5	15	13023	15	23
225	859	20	15	382	13	35	458	4	34	7825	13	33
226	859	20	15	382	13	35	458	4	34	7825	13	33
227	859	20	15	382	13	35	458	4	34	7825	13	33
228	859	20	15	382	13	35	458	4	34	7825	13	33
229	859	20	15	382	13	35	458	4	34	7825	13	33
230	859	20	15	382	13	35	458	4	34	7825	13	33
231	859	20	15	382	13	35	458	4	34	7825	13	33
232	259	33	37	374	17	35	616	6	30	6850	17	34
233	259	33	37	374	17	35	616	6	30	6850	17	34
234	252	25	45	291	19	44	425	4	41	5320	17	44
235	252	25	45	291	19	44	425	4	41	5320	17	44
236	218	17	50	186	17	50	421	6	50	3808	15	50
237	218	17	50	186	17	50	421	6	50	3808	15	50
238	218	17	50	186	17	50	421	6	50	3808	15	50

ARF Link ID	AM Peak Flow	AM Peak % HGV	AM Peak Speed	Off Peak Flow	Off Peak % HGV	Off Peak Speed	PM Peak Flow	PM Peak % HGV	PM Peak Speed	AADT Flow	AADT % HGV	AADT Speed
239	218	17	50	186	17	50	421	6	50	3808	15	50
240	407	3	40	149	10	40	220	2	40	3272	7	40
241	249	13	30	276	18	30	197	12	30	4659	17	30
242	249	13	30	276	18	30	197	12	30	4659	17	30
243	249	13	30	276	18	30	197	12	30	4659	17	30
244	294	7	45	146	10	45	361	4	45	3287	8	45
245	294	7	45	146	10	45	361	4	45	3287	8	45
246	294	7	45	146	10	45	361	4	45	3287	8	45
247	294	7	45	146	10	45	361	4	45	3287	8	45
248	294	7	45	146	10	45	361	4	45	3287	8	45
249	294	7	45	146	10	45	361	4	45	3287	8	45
250	294	7	45	146	10	45	361	4	45	3287	8	45
251	249	13	30	276	18	30	197	12	30	4659	17	30
252	508	7	32	359	8	36	524	3	32	6947	7	35
253	508	7	32	359	8	36	524	3	32	6947	7	35
254	508	7	32	359	8	36	524	3	32	6947	7	35
255	508	7	32	359	8	36	524	3	32	6947	7	35
256	508	7	32	359	8	36	524	3	32	6947	7	35
257	508	7	32	359	8	36	524	3	32	6947	7	35
258	508	7	32	359	8	36	524	3	32	6947	7	35
259	508	7	32	359	8	36	524	3	32	6947	7	35
260	508	7	32	359	8	36	524	3	32	6947	7	35
261	508	7	32	359	8	36	524	3	32	6947	7	35
262	508	7	32	359	8	36	524	3	32	6947	7	35
263	319	38	41	228	9	47	620	3	34	4970	11	45
264	1039	15	6	630	17	28	847	5	22	12332	15	24
265	859	20	15	382	13	35	458	4	34	7825	13	33
266	859	20	15	382	13	35	458	4	34	7825	13	33
267	226	12	50	137	16	50	136	5	50	2585	14	50
268	294	7	45	146	10	45	361	4	45	3287	8	45
269	294	7	45	146	10	45	361	4	45	3287	8	45
270	288	42	51	128	10	54	453	3	51	3213	13	53
271	708	4	67	424	3	67	708	0	67	8584	3	67
272	708	4	67	424	3	67	708	0	67	8584	3	67
273	708	4	67	424	3	67	708	0	67	8584	3	67
274	859	20	15	382	13	35	458	4	34	7825	13	33
275	859	20	15	382	13	35	458	4	34	7825	13	33
276	407	3	40	149	10	40	220	2	40	3272	7	40
277	471	13	65	528	10	65	462	17	65	9078	11	65
278	471	13	65	528	10	65	462	17	65	9078	11	65
279	471	13	65	528	10	65	462	17	65	9078	11	65
280	540	14	65	345	22	65	469	5	65	6703	18	65
281	252	25	45	291	19	44	425	4	41	5320	17	44
282	540	14	65	345	22	65	469	5	65	6703	18	65
283	540	14	65	345	22	65	469	5	65	6703	18	65
284	540	14	65	345	22	65	469	5	65	6703	18	65
285	540	14	65	345	22	65	469	5	65	6703	18	65
286	540	14	65	345	22	65	469	5	65	6703	18	65
287	540	14	65	345	22	65	469	5	65	6703	18	65
288	540	14	65	345	22	65	469	5	65	6703	18	65
289	540	14	65	345	22	65	469	5	65	6703	18	65
290	540	14	65	345	22	65	469	5	65	6703	18	65
291	212	2	48	46	3	54	18	2	55	1075	3	54
292	84	21	52	87	21	52	296	4	45	1933	16	51
293	84	21	52	87	21	52	296	4	45	1933	16	51
294	84	21	52	87	21	52	296	4	45	1933	16	51
295	15	3	45	15	14	45	17	4	45	270	12	45
296	15	3	45	15	14	45	17	4	45	270	12	45
297	15	3	45	15	14	45	17	4	45	270	12	45
298	84	21	52	87	21	52	296	4	45	1933	16	51

ARF Link ID	AM Peak Flow	AM Peak % HGV	AM Peak Speed	Off Peak Flow	Off Peak % HGV	Off Peak Speed	PM Peak Flow	PM Peak % HGV	PM Peak Speed	AADT Flow	AADT % HGV	AADT Speed
299	84	21	52	87	21	52	296	4	45	1933	16	51
300	84	21	52	87	21	52	296	4	45	1933	16	51
301	84	21	52	87	21	52	296	4	45	1933	16	51
302	84	21	52	87	21	52	296	4	45	1933	16	51
303	84	21	52	87	21	52	296	4	45	1933	16	51
304	84	21	52	87	21	52	296	4	45	1933	16	51
305	84	21	52	87	21	52	296	4	45	1933	16	51
306	212	2	48	46	3	54	18	2	55	1075	3	54
307	212	2	48	46	3	54	18	2	55	1075	3	54
308	212	2	48	46	3	54	18	2	55	1075	3	54
309	212	2	48	46	3	54	18	2	55	1075	3	54
310	669	7	28	386	14	35	357	6	36	7311	12	34
311	460	12	33	461	5	34	764	3	26	8722	5	33
312	460	12	33	461	5	34	764	3	26	8722	5	33
313	460	12	33	461	5	34	764	3	26	8722	5	33
314	460	12	33	461	5	34	764	3	26	8722	5	33
315	460	12	33	461	5	34	764	3	26	8722	5	33
316	460	12	33	461	5	34	764	3	26	8722	5	33
317	460	12	33	461	5	34	764	3	26	8722	5	33
318	226	12	43	137	16	43	136	5	43	2585	14	43
319	226	12	43	137	16	43	136	5	43	2585	14	43
320	226	12	43	137	16	43	136	5	43	2585	14	43
321	209	5	40	188	13	40	274	8	38	3525	11	40
322	209	5	40	188	13	40	274	8	38	3525	11	40
323	209	5	40	188	13	40	274	8	38	3525	11	40
324	398	7	35	302	13	37	397	5	35	5703	11	36
325	398	7	35	302	13	37	397	5	35	5703	11	36
326	398	7	35	302	13	37	397	5	35	5703	11	36
327	586	5	30	400	11	35	728	6	27	8063	9	33
328	576	13	43	426	12	43	664	8	43	8274	12	43
329	576	13	43	426	12	43	664	8	43	8274	12	43
330	209	5	40	188	13	40	274	8	38	3525	11	40
331	209	5	40	188	13	40	274	8	38	3525	11	40
332	398	7	35	302	13	37	397	5	35	5703	11	36
333	398	7	35	302	13	37	397	5	35	5703	11	36
334	226	12	43	137	16	43	136	5	43	2585	14	43
335	801	13	50	562	13	50	798	7	50	10841	12	50
336	576	13	43	426	12	43	664	8	43	8274	12	43
337	226	12	43	137	16	43	136	5	43	2585	14	43
338	801	13	50	562	13	50	798	7	50	10841	12	50
339	460	12	33	461	5	34	764	3	26	8722	5	33
340	460	12	33	461	5	34	764	3	26	8722	5	33
341	209	5	40	188	13	40	274	8	38	3525	11	40
342	568	3	50	386	11	50	701	4	48	7788	9	50
343	568	3	50	386	11	50	701	4	48	7788	9	50
344	576	13	43	426	12	43	664	8	43	8274	12	43
345	42	5	45	108	8	45	177	2	45	1915	7	45
346	460	12	33	461	5	34	764	3	26	8722	5	33
347	42	5	45	108	8	45	177	2	45	1915	7	45
348	42	5	45	108	8	45	177	2	45	1915	7	45
349	42	5	45	108	8	45	177	2	45	1915	7	45
350	209	5	40	188	13	40	274	8	38	3525	11	40
351	209	5	40	188	13	40	274	8	38	3525	11	40
352	92	3	60	62	10	60	52	2	60	1129	8	60
353	92	3	60	62	10	60	52	2	60	1129	8	60
354	316	6	81	225	3	81	360	4	81	4406	3	81
355	316	6	81	225	3	81	360	4	81	4406	3	81
356	279	10	38	344	5	37	521	4	32	6284	6	36
357	1213	8	50	951	7	51	1681	3	48	18718	7	51
358	1213	8	50	951	7	51	1681	3	48	18718	7	51

ARF Link ID	AM Peak Flow	AM Peak % HGV	AM Peak Speed	Off Peak Flow	Off Peak % HGV	Off Peak Speed	PM Peak Flow	PM Peak % HGV	PM Peak Speed	AADT Flow	AADT % HGV	AADT Speed
359	316	6	81	225	3	81	360	4	81	4406	3	81
360	1213	8	50	951	7	51	1681	3	48	18718	7	51
361	954	8	52	803	8	52	1408	3	48	15638	7	51
362	177	5	54	141	4	54	304	1	52	2881	4	54
363	169	6	54	155	4	54	340	1	52	3120	4	53
364	177	5	54	141	4	54	304	1	52	2881	4	54
365	2269	6	75	1538	12	80	2935	9	21	31289	10	73
366	2269	6	75	1538	12	80	2935	9	21	31289	10	73
367	177	5	54	141	4	54	304	1	52	2881	4	54
368	279	10	38	344	5	37	521	4	32	6284	6	36
369	279	10	38	344	5	37	521	4	32	6284	6	36
370	336	7	37	428	12	34	397	9	35	7312	11	34
371	336	7	37	428	12	34	397	9	35	7312	11	34
372	336	7	37	428	12	34	397	9	35	7312	11	34
373	2626	6	100	1337	12	103	3708	6	95	30749	9	101
374	2626	6	100	1337	12	103	3708	6	95	30749	9	101
375	2626	6	100	1337	12	103	3708	6	95	30749	9	101
376	2626	6	100	1337	12	103	3708	6	95	30749	9	101
377	1744	7	78	1087	5	78	1810	1	78	21873	5	78
378	1744	7	78	1087	5	78	1810	1	78	21873	5	78
379	1744	7	78	1087	5	78	1810	1	78	21873	5	78
380	2284	7	39	1406	5	50	2230	1	41	28128	5	48
381	1679	3	79	1186	6	79	2605	3	73	24665	5	78
382	1679	3	79	1186	6	79	2605	3	73	24665	5	78
383	1916	8	90	1702	23	90	1963	5	90	30944	19	90
384	1916	8	90	1702	23	90	1963	5	90	30944	19	90
385	3911	6	106	3113	15	107	4927	4	105	60017	12	107
386	3911	6	106	3113	15	107	4927	4	105	60017	12	107
387	3911	6	106	3113	15	107	4927	4	105	60017	12	107
388	3911	6	106	3113	15	107	4927	4	105	60017	12	107
389	5114	8	103	3378	6	107	4472	2	106	65118	6	106
390	5114	8	103	3378	6	107	4472	2	106	65118	6	106
391	2831	10	90	1972	7	90	2242	4	90	36988	7	90
392	2831	10	90	1972	7	90	2242	4	90	36988	7	90
393	2831	10	90	1972	7	90	2242	4	90	36988	7	90
394	1193	15	50	738	18	52	834	6	52	14101	16	52
395	1193	15	50	738	18	52	834	6	52	14101	16	52
396	1193	15	50	738	18	52	834	6	52	14101	16	52
397	1250	14	50	814	17	52	921	6	52	15425	15	52
398	1213	8	50	951	7	51	1681	3	48	18718	7	51
399	1213	8	50	951	7	51	1681	3	48	18718	7	51
400	1213	8	50	951	7	51	1681	3	48	18718	7	51
401	954	8	52	803	8	52	1408	3	48	15638	7	51
402	954	8	52	803	8	52	1408	3	48	15638	7	51
403	822	8	22	643	10	28	768	4	26	11940	9	27
404	822	8	22	643	10	28	768	4	26	11940	9	27
405	992	25	60	670	16	60	963	5	60	13023	15	25
406	992	25	60	670	16	60	963	5	60	13023	15	25
407	279	10	38	344	5	37	521	4	32	6284	6	36
408	279	10	38	344	5	37	521	4	32	6284	6	36
409	279	10	38	344	5	37	521	4	32	6284	6	36
410	279	10	38	344	5	37	521	4	32	6284	6	36
411	279	10	38	344	5	37	521	4	32	6284	6	36
412	279	10	38	344	5	37	521	4	32	6284	6	36
413	279	10	38	344	5	37	521	4	32	6284	6	36
414	578	8	30	325	14	40	305	7	40	6183	13	39
415	578	8	30	325	14	40	305	7	40	6183	13	39
416	669	7	28	386	14	35	357	6	36	7311	12	34
417	669	7	28	386	14	35	357	6	36	7311	12	34
418	649	8	53	403	16	58	455	5	58	7687	13	57

ARF Link ID	AM Peak Flow	AM Peak % HGV	AM Peak Speed	Off Peak Flow	Off Peak % HGV	Off Peak Speed	PM Peak Flow	PM Peak % HGV	PM Peak Speed	AADT Flow	AADT % HGV	AADT Speed
419	649	8	53	403	16	58	455	5	58	7687	13	57
420	232	5	45	87	13	45	133	2	45	1902	9	45
421	232	5	45	87	13	45	133	2	45	1902	9	45
422	232	5	45	87	13	45	133	2	45	1902	9	45
423	232	5	45	87	13	45	133	2	45	1902	9	45
424	328	14	40	292	12	40	695	4	40	6008	11	40
425	225	12	30	249	12	30	625	3	30	5074	10	30
426	225	12	30	249	12	30	625	3	30	5074	10	30
427	225	12	30	249	12	30	625	3	30	5074	10	30
428	184	15	45	223	13	45	248	5	45	3909	12	45
429	184	15	45	223	13	45	248	5	45	3909	12	45
430	184	15	45	223	13	45	248	5	45	3909	12	45
431	184	15	45	223	13	45	248	5	45	3909	12	45
432	184	15	45	223	13	45	248	5	45	3909	12	45
433	184	15	45	223	13	45	248	5	45	3909	12	45
434	184	15	45	223	13	45	248	5	45	3909	12	45
435	225	12	30	249	12	30	625	3	30	5074	10	30
436	406	30	33	402	5	35	777	2	26	7831	7	34
437	406	30	33	402	5	35	777	2	26	7831	7	34
438	406	30	33	402	5	35	777	2	26	7831	7	34
439	406	30	33	402	5	35	777	2	26	7831	7	34
440	406	30	33	402	5	35	777	2	26	7831	7	34
441	406	30	33	402	5	35	777	2	26	7831	7	34
442	406	30	33	402	5	35	777	2	26	7831	7	34
443	406	30	33	402	5	35	777	2	26	7831	7	34
444	406	30	33	402	5	35	777	2	26	7831	7	34
445	406	30	33	402	5	35	777	2	26	7831	7	34
446	406	30	33	402	5	35	777	2	26	7831	7	34
447	393	9	41	270	10	46	431	3	41	5315	9	45
448	767	8	25	645	9	28	905	4	19	12128	8	27
449	279	10	38	344	5	37	521	4	32	6284	6	36
450	279	10	38	344	5	37	521	4	32	6284	6	36
451	42	5	45	108	8	45	177	2	45	1915	7	45
452	184	15	45	223	13	45	248	5	45	3909	12	45
453	184	15	45	223	13	45	248	5	45	3909	12	45
454	177	5	54	141	4	54	304	1	52	2881	4	54
455	2626	6	100	1337	12	103	3708	6	95	30749	9	101
456	1744	7	78	1087	5	78	1810	1	78	21873	5	78
457	1744	7	78	1087	5	78	1810	1	78	21873	5	78
458	5114	8	103	3378	6	107	4472	2	106	65118	6	106
459	1744	7	78	1087	5	78	1810	1	78	21873	5	78
460	2284	7	39	1406	5	50	2230	1	41	28128	5	48
461	1250	14	50	814	17	52	921	6	52	15425	15	52
462	1193	15	50	738	18	52	834	6	52	14101	16	52
463	1250	14	50	814	17	52	921	6	52	15425	15	52
464	2626	6	100	1337	12	103	3708	6	95	30749	9	101
465	1679	3	79	1186	6	79	2605	3	73	24665	5	78
466	1995	4	79	1411	6	79	2964	3	42	29069	5	75
467	1916	8	90	1702	23	90	1963	5	90	30944	19	90
468	6303	8	52	3860	9	79	6668	5	47	78361	8	72
469	4826	6	75	3604	16	79	5276	7	73	69229	13	78
470	4200	6	78	3166	16	78	4405	7	77	60293	14	78
471	5802	8	70	3454	9	79	6368	4	43	71231	8	74
472	3926	7	91	3034	18	91	4503	7	87	58137	15	90
473	1014	9	78	656	11	78	1361	14	78	13646	11	78
474	5289	8	81	3204	9	89	5306	3	82	64712	8	88
475	1014	9	67	656	11	67	1006	2	67	12950	9	67
476	1014	9	67	656	11	67	1006	2	67	12950	9	67
477	3926	7	91	3034	18	91	4503	7	87	58137	15	90
478	5289	8	81	3204	9	89	5306	3	82	64712	8	88

ARF Link ID	AM Peak Flow	AM Peak % HGV	AM Peak Speed	Off Peak Flow	Off Peak % HGV	Off Peak Speed	PM Peak Flow	PM Peak % HGV	PM Peak Speed	AADT Flow	AADT % HGV	AADT Speed
479	708	4	65	424	3	65	1063	16	65	9280	6	65
480	2831	10	90	1972	7	90	2242	4	90	36988	7	90
481	539	5	79	319	3	79	420	0	79	6257	3	79
482	1193	15	50	738	18	52	834	6	52	14101	16	52
483	1193	15	50	738	18	52	834	6	52	14101	16	52
484	2269	6	75	1538	12	80	2935	9	21	31289	10	73
485	2459	6	75	1232	13	79	3065	2	28	27726	9	73
486	626	6	79	437	15	79	872	3	79	8933	12	79
487	501	8	50	405	12	50	299	27	50	7129	12	50
488	316	6	81	225	3	81	360	4	81	4406	3	81
489	316	6	81	225	3	81	360	4	81	4406	3	81
490	316	6	81	225	3	81	360	4	81	4406	3	81
491	2011	6	79	1333	11	79	2540	9	71	27197	10	78
492	899	5	80	569	7	80	774	2	80	11090	6	80
493	1014	9	67	656	11	67	1006	2	67	12950	9	67
494	1014	9	69	656	11	69	1006	2	69	12950	9	69
495	1324	8	50	1100	6	50	1783	3	47	21179	6	50
496	960	15	64	580	19	64	574	8	64	10964	17	64
497	992	25	60	670	16	60	963	5	60	13023	15	25
498	992	25	60	670	16	60	963	5	60	13023	15	25
499	279	10	38	344	5	37	521	4	32	6284	6	36
500	279	10	38	344	5	37	521	4	32	6284	6	36
501	328	14	40	292	12	40	695	4	40	6008	11	40
502	1065	12	45	374	7	40	1545	10	45	10239	9	41
503	1076	7	28	278	8	36	765	12	31	7419	9	34
504	1065	12	45	374	7	40	1545	10	45	10239	9	41
505	1076	7	28	278	8	36	765	12	31	7419	9	34
506	1076	7	28	278	8	36	765	12	31	7419	9	34
507	798	3	46	449	6	51	697	7	48	9091	6	50
508	1171	3	68	598	7	68	834	6	68	12135	6	68
509	1083	12	46	391	7	53	1561	11	41	10548	9	51
510	1122	11	44	286	8	53	792	12	47	7667	9	51
511	1122	11	44	286	8	53	792	12	47	7667	9	51
512	4200	6	78	3166	16	78	4405	7	77	60293	14	78
513	5802	8	70	3454	9	79	6368	4	43	71231	8	74
514	384	7	50	401	8	50	279	22	50	6794	9	50
515	1260	7	50	403	11	50	815	9	50	9597	10	50
516	545	16	50	533	6	50	1118	9	46	10566	7	50
517	1805	10	36	936	8	45	1933	9	36	20163	9	43
518	1844	9	36	830	8	45	1164	9	45	17279	9	44
519	1674	8	40	494	10	50	954	10	46	11934	10	48
520	1974	8	36	803	8	45	1368	7	45	17570	8	44
521	4200	6	78	3166	16	78	4405	7	77	60293	14	78
522	5802	8	70	3454	9	79	6368	4	43	71231	8	74
523	503	10	50	513	10	50	620	13	48	9237	10	50
524	798	3	46	449	6	51	697	7	48	9091	6	50
525	894	2	45	485	5	50	729	6	47	9833	5	49
526	503	10	50	513	10	50	620	13	48	9237	10	50
527	894	2	45	485	5	50	729	6	47	9833	5	49
528	506	11	51	515	10	51	623	14	51	9281	11	51
529	501	8	50	405	12	50	299	27	50	7129	12	50
530	1171	3	68	598	7	68	834	6	68	12135	6	68
531	1171	3	68	598	7	68	834	6	68	12135	6	68
532	626	6	79	437	15	79	872	3	79	8933	12	79
533	501	8	50	405	12	50	299	27	50	7129	12	50
534	626	6	79	437	15	79	872	3	79	8933	12	79
535	501	8	50	405	12	50	299	27	50	7129	12	50
536	626	6	79	437	15	79	872	3	79	8933	12	79
537	501	8	50	405	12	50	299	27	50	7129	12	50
538	1065	12	45	374	7	40	1545	10	45	10239	9	41

ARF Link ID	AM Peak Flow	AM Peak % HGV	AM Peak Speed	Off Peak Flow	Off Peak % HGV	Off Peak Speed	PM Peak Flow	PM Peak % HGV	PM Peak Speed	AADT Flow	AADT % HGV	AADT Speed
539	798	3	46	449	6	51	697	7	48	9091	6	50
540	1065	12	45	374	7	40	1545	10	45	10239	9	41
541	278	11	68	216	8	68	417	2	68	4327	7	68
542	278	11	68	216	8	68	417	2	68	4327	7	68
543	278	11	68	216	8	68	417	2	68	4327	7	68
544	898	3	64	492	6	64	741	7	64	9956	6	64
545	1076	7	28	278	8	36	765	12	31	7419	9	34
546	3911	6	106	3113	15	106	4927	4	105	60017	12	106
547	5114	8	103	3378	6	107	4472	2	106	65118	6	106
548	5114	8	103	3378	6	107	4472	2	106	65118	6	106
549	3911	6	106	3113	15	106	4927	4	105	60017	12	106
550	5114	8	103	3378	6	107	4472	2	106	65118	6	106
551	3911	6	106	3113	15	106	4927	4	105	60017	12	106
552	3911	6	106	3113	15	106	4927	4	105	60017	12	106
553	3911	6	106	3113	15	106	4927	4	105	60017	12	106
554	3911	6	106	3113	15	107	4927	4	105	60017	12	107
555	3911	6	106	3113	15	106	4927	4	105	60017	12	106
556	5114	8	103	3378	6	107	4472	2	106	65118	6	106
557	405	15	41	388	15	41	399	8	42	6901	15	41
558	649	8	53	403	16	58	455	5	58	7687	13	57
559	405	15	41	388	15	41	399	8	42	6901	15	41
560	405	15	41	388	15	41	399	8	42	6901	15	41
561	405	15	41	388	15	41	399	8	42	6901	15	41
562	405	15	41	388	15	41	399	8	42	6901	15	41
563	3911	6	106	3113	15	106	4927	4	105	60017	12	106
564	5114	8	103	3378	6	107	4472	2	106	65118	6	106
565	5114	8	103	3378	6	107	4472	2	106	65118	6	106
566	405	15	41	388	15	41	399	8	42	6901	15	41
567	405	15	41	388	15	41	399	8	42	6901	15	41
568	405	15	41	388	15	41	399	8	42	6901	15	41
569	405	15	41	388	15	41	399	8	42	6901	15	41
570	405	15	41	388	15	41	399	8	42	6901	15	41
571	366	3	43	313	7	44	806	3	27	6587	6	42
572	312	8	45	90	27	52	93	34	52	2027	22	51
573	312	8	45	90	27	52	93	34	52	2027	22	51
574	312	8	45	90	27	52	93	34	52	2027	22	51
575	586	5	30	400	11	35	728	6	27	8063	9	33
576	586	5	30	400	11	35	728	6	27	8063	9	33
577	586	5	30	400	11	35	728	6	27	8063	9	33
578	312	8	45	90	27	52	93	34	52	2027	22	51
579	312	8	45	90	27	52	93	34	52	2027	22	51
580	312	8	45	90	27	52	93	34	52	2027	22	51
581	312	8	45	90	27	52	93	34	52	2027	22	51
582	312	8	45	90	27	52	93	34	52	2027	22	51
583	312	8	45	90	27	52	93	34	52	2027	22	51
584	312	8	45	90	27	52	93	34	52	2027	22	51
585	312	8	45	90	27	52	93	34	52	2027	22	51
586	366	3	43	313	7	44	806	3	27	6587	6	42
587	366	3	43	313	7	44	806	3	27	6587	6	42
588	366	3	43	313	7	44	806	3	27	6587	6	42
589	366	3	43	313	7	44	806	3	27	6587	6	42
590	811	3	96	280	6	96	1318	1	96	8016	4	96
591	284	1	96	208	5	96	369	5	96	4130	4	96
592	1669	6	42	1042	12	50	2009	4	36	21505	9	48
593	1923	6	81	1408	10	81	1892	5	81	26790	9	81
594	1609	9	102	1093	8	102	2642	1	100	23328	6	101
595	4013	7	106	2624	9	107	4744	6	105	53161	8	107
596	1455	6	75	1221	11	75	1790	13	75	23106	11	75
597	1147	3	95	673	5	97	647	3	97	12740	5	97
598	2145	6	84	1756	10	84	2942	10	84	34052	9	84



ARF Link ID	AM Peak Flow	AM Peak % HGV	AM Peak Speed	Off Peak Flow	Off Peak % HGV	Off Peak Speed	PM Peak Flow	PM Peak % HGV	PM Peak Speed	AADT Flow	AADT % HGV	AADT Speed
599	1663	8	78	1299	12	78	2135	14	78	25265	12	78
600	482	1	81	456	1	81	809	0	81	8787	1	81
601	2871	5	72	1683	10	72	2750	11	72	34100	9	72
602	629	0	78	260	1	78	964	0	78	6687	1	78
603	2243	7	80	1423	12	80	1786	16	80	27411	11	80
604	2559	5	72	1674	9	72	2861	4	72	33585	7	72
605	890	3	76	632	5	76	852	2	76	12080	4	76
606	2602	4	80	1893	9	80	2436	11	80	35845	9	80
607	1812	3	67	843	6	67	1457	2	67	17975	5	67
609	2049	6	96	1342	8	96	2276	2	96	26884	7	96
610	828	7	100	633	7	100	1014	7	100	12289	7	100
611	2896	4	90	1591	5	90	1981	4	90	31385	5	90
612	2205	4	89	1322	5	89	1462	4	89	25315	5	89
613	1207	1	79	384	2	79	615	1	79	8833	1	79
614	2115	5	102	979	9	102	2820	7	100	23096	8	101
615	1056	2	81	826	7	81	1529	4	81	16390	6	81
616	521	2	97	502	4	97	1482	3	96	10810	4	97
617	1576	2	90	1327	6	90	3012	4	86	27200	5	90
618	1628	5	90	1774	9	90	2793	5	88	33005	8	90
619	3785	5	94	2021	10	99	4829	6	83	44603	9	97
620	4306	5	106	2523	9	108	6312	5	96	55416	8	107
621	690	8	65	535	6	65	1153	5	65	10949	6	65
622	1231	8	80	1054	8	80	950	2	80	18727	7	80

**Table A6.2.3** Traffic Flow Data for the With Scheme (APR) Scenario in 2010  
 (Key Links are Labelled in Figure 6.4 - APR Link IDs do NOT match ARF Link IDs)

APR Link ID	AM Peak Flow	AM Peak % HGV	AM Peak Speed	Off Peak Flow	Off Peak % HGV	Off Peak Speed	PM Peak Flow	PM Peak % HGV	PM Peak Speed	AADT Flow	AADT % HGV	AADT Speed
1	875	13	45	933	7	45	1319	13	45	17092	9	45
2	269	4	50	311	4	50	377	2	50	5533	4	50
3	3867	6	79	2791	18	79	4193	6	77	54086	14	79
4	4936	8	75	3406	8	79	5947	3	71	68051	7	78
5	4136	6	78	3103	16	79	4571	6	77	59621	13	79
6	1039	1	80	430	13	80	662	6	80	9236	9	80
7	3897	10	79	2976	8	79	5286	3	73	58814	7	78
8	716	4	80	508	9	80	337	40	80	9027	11	80
9	3420	7	79	2595	18	79	4234	3	78	50595	14	79
10	180	10	50	330	5	50	202	6	50	5276	6	50
11	404	14	76	411	5	76	583	5	75	7565	6	76
12	880	10	74	480	12	75	532	5	75	9351	10	75
13	1114	6	64	766	4	64	1362	3	64	15361	4	64
14	1264	7	50	600	11	53	678	4	53	12034	10	53
15	1221	8	50	958	7	51	1681	3	48	18834	7	51
16	243	9	40	319	5	40	460	3	30	5749	5	39
17	1597	5	69	1003	5	69	1543	1	69	19907	5	69
18	120	13	50	116	6	50	287	2	50	2396	6	50
19	4756	8	76	3076	9	80	5745	3	72	62774	8	78
20	327	4	50	288	1	50	251	2	50	5081	1	50
21	1142	15	50	667	18	52	743	7	52	12839	16	52
22	149	2	82	102	3	82	290	1	82	2263	2	82
23	166	10	80	160	15	80	180	4	80	2878	13	80
24	150	19	36	161	19	36	314	7	34	3122	16	36
25	729	1	48	370	3	51	870	1	46	8204	2	50
26	403	2	51	134	9	54	237	1	53	3089	6	53
27	238	15	51	220	7	51	227	6	51	3925	8	51
28	3373	4	92	3237	7	92	5654	4	80	62086	6	91
29	3263	4	90	3076	8	90	5905	4	90	60154	6	90
30	3611	4	90	3456	7	90	5881	4	77	66012	6	89
31	222	7	35	149	18	36	305	6	34	3083	14	36
32	4359	5	90	3176	6	90	3678	2	90	59317	5	90
33	216	4	67	127	1	67	501	1	67	3147	2	67
34	4416	5	90	3056	6	90	3613	3	90	57648	5	90
35	4142	5	90	2600	6	90	2904	3	90	49475	6	90
36	3590	4	90	3363	7	90	6155	4	90	65234	6	90
37	223	25	50	40	14	50	115	15	50	1208	18	50
38	4193	4	87	3016	6	87	3498	2	87	56441	5	87
39	4801	9	105	3370	6	107	4225	3	106	63912	6	106
40	4801	9	105	3370	6	107	4225	3	106	63912	6	106
41	3406	7	107	2838	16	107	4534	4	106	54489	13	107
42	3494	5	81	1955	8	95	2737	2	88	39030	6	93
43	3122	10	101	2030	6	101	2150	4	101	38177	7	101
44	3122	10	101	2030	6	101	2150	4	101	38177	7	101

APR Link ID	AM Peak Flow	AM Peak % HGV	AM Peak Speed	Off Peak Flow	Off Peak % HGV	Off Peak Speed	PM Peak Flow	PM Peak % HGV	PM Peak Speed	AADT Flow	AADT % HGV	AADT Speed
45	1222	14	101	1477	27	101	2594	6	101	27743	22	101
46	3310	10	97	2163	6	101	2286	5	100	40638	7	100
47	1230	14	102	1504	26	101	2614	6	100	28157	22	101
48	2720	7	90	1986	8	90	3819	2	32	40059	7	84
49	3100	5	86	1902	8	100	2671	2	86	37406	7	97
50	809	1	44	568	7	48	893	4	40	11123	6	47
51	677	7	79	491	8	79	890	2	79	9809	7	79
52	393	1	80	53	1	80	65	1	80	1627	1	80
53	2044	7	93	1495	9	93	2930	2	87	30250	7	92
54	3310	10	97	2163	6	101	2286	5	100	40638	7	100
55	1230	14	102	1504	26	101	2614	6	100	28157	22	101
56	3908	4	15	2468	8	90	3563	3	82	48494	6	81
57	4801	9	105	3370	6	107	4225	3	106	63912	6	106
58	3406	7	107	2838	16	107	4534	4	106	54489	13	107
59	4801	9	105	3370	6	107	4225	3	106	63912	6	106
60	4801	9	105	3370	6	107	4225	3	106	63912	6	106
61	3406	7	107	2838	16	107	4534	4	106	54489	13	107
62	131	0	50	95	2	50	105	3	50	1769	2	50
63	397	13	78	447	14	78	570	8	78	8021	13	78
64	773	7	79	655	7	79	1170	1	79	12798	6	79
65	2317	3	31	1410	5	48	2144	2	34	28084	4	44
66	4028	9	89	2715	6	101	3055	3	101	51116	6	100
67	1090	15	101	1428	27	101	2391	7	101	26409	23	101
68	397	13	78	447	14	78	570	8	78	8021	13	78
69	1527	6	58	1053	9	72	1539	5	58	20452	8	69
70	57	0	53	38	4	53	32	27	53	696	6	53
71	57	0	53	38	4	53	32	27	53	696	6	53
72	132	6	50	50	4	50	203	1	50	1339	3	50
73	397	13	78	447	14	78	570	8	78	8021	13	78
74	906	3	78	684	4	78	905	1	78	12939	3	78
75	3122	10	101	2030	6	101	2150	4	101	38177	7	101
76	4028	9	89	2715	6	101	3055	3	101	51116	6	100
77	1090	15	101	1428	27	101	2391	7	101	26409	23	101
78	132	6	50	50	4	50	203	1	50	1339	3	50
79	188	0	50	133	2	50	137	8	50	2461	3	50
80	397	13	78	447	14	78	570	8	78	8021	13	78
81	906	3	49	684	4	49	905	1	49	12939	3	49
82	906	3	49	684	4	49	905	1	49	12939	3	49
83	906	3	49	684	4	49	905	1	49	12939	3	49
84	57	0	53	38	4	53	32	27	53	696	6	53
85	455	11	79	484	14	79	602	9	79	8715	13	79
86	455	11	79	484	14	79	602	9	79	8715	13	79
87	3122	10	101	2030	6	101	2150	4	101	38177	7	101
88	1222	14	101	1477	27	101	2594	6	101	27743	22	101
89	906	3	51	684	4	51	905	1	51	12939	3	51
90	3122	10	101	2030	6	101	2150	4	101	38177	7	101

APR Link ID	AM Peak Flow	AM Peak % HGV	AM Peak Speed	Off Peak Flow	Off Peak % HGV	Off Peak Speed	PM Peak Flow	PM Peak % HGV	PM Peak Speed	AADT Flow	AADT % HGV	AADT Speed
91	1222	14	101	1477	27	101	2594	6	101	27743	22	101
92	1222	14	101	1477	27	101	2594	6	101	27743	22	101
93	906	3	51	684	4	51	905	1	51	12939	3	51
94	455	11	79	484	14	79	602	9	79	8715	13	79
95	3122	10	101	2030	6	101	2150	4	101	38177	7	101
96	1222	14	101	1477	27	101	2594	6	101	27743	22	101
97	1155	3	51	656	6	51	1160	3	51	13537	5	51
98	1155	3	51	656	6	51	1160	3	51	13537	5	51
99	372	17	79	398	16	79	379	12	79	6932	16	79
100	372	17	79	398	16	79	379	12	79	6932	16	79
101	455	11	79	484	14	79	602	9	79	8715	13	79
102	1155	3	53	656	6	53	1160	3	53	13537	5	53
103	8	2	75	26	15	75	21	8	75	416	14	75
104	913	3	49	711	4	49	926	1	49	13350	4	49
105	455	11	79	484	14	79	602	9	79	8715	13	79
106	1155	3	53	656	6	53	1160	3	53	13537	5	53
107	372	17	79	398	16	79	379	12	79	6932	16	79
108	1527	6	58	1053	9	72	1539	5	58	20452	8	69
109	57	0	53	38	4	53	32	27	53	696	6	53
110	1222	14	101	1477	27	101	2594	6	101	27743	22	101
111	372	17	79	398	16	79	379	12	79	6932	16	79
112	1162	3	50	754	4	50	984	2	50	14545	4	50
113	905	7	50	704	7	50	1373	1	49	14122	6	50
114	132	6	82	50	4	82	203	1	82	1339	3	82
115	1527	6	58	1053	9	72	1539	5	58	20452	8	69
116	1155	3	53	656	6	53	1160	3	53	13537	5	53
117	372	17	79	398	16	79	379	12	79	6932	16	79
118	372	17	79	398	16	79	379	12	79	6932	16	79
119	1658	6	66	1148	9	66	1643	5	66	22219	8	66
120	1302	9	48	1151	10	53	1943	3	22	22143	8	49
121	466	3	94	339	4	94	563	2	94	6670	4	94
122	568	11	60	430	4	60	336	1	60	7665	5	60
123	1199	2	39	879	4	86	1209	1	44	16769	3	76
124	1701	5	88	1213	4	94	1498	1	94	22907	4	93
125	710	5	95	548	5	95	830	4	95	10534	5	95
126	2720	7	90	1986	8	90	3819	2	32	40059	7	84
127	532	2	60	434	4	60	609	2	60	8197	3	60
128	568	11	60	430	4	60	336	1	60	7665	5	60
129	991	6	93	612	3	96	861	1	96	12021	4	96
130	1335	3	81	879	4	81	1303	1	81	17220	3	81
131	975	2	94	957	5	94	1031	1	94	17053	4	94
132	532	2	75	434	4	75	609	2	75	8197	3	75
133	490	2	82	439	6	82	517	1	82	7989	5	82
134	473	2	47	279	1	38	474	1	47	5684	2	40
135	1042	7	36	711	4	30	812	1	36	13382	4	31
136	136	4	75	0	0	75	95	1	75	452	3	75

APR Link ID	AM Peak Flow	AM Peak % HGV	AM Peak Speed	Off Peak Flow	Off Peak % HGV	Off Peak Speed	PM Peak Flow	PM Peak % HGV	PM Peak Speed	AADT Flow	AADT % HGV	AADT Speed
137	907	8	45	711	4	39	718	2	45	12931	4	40
138	1814	4	30	1446	4	30	1630	1	33	26585	4	30
139	991	6	93	612	3	96	861	1	96	12021	4	96
140	821	2	47	832	4	38	767	1	47	14529	4	40
141	1474	3	35	1293	5	30	1602	2	33	23759	4	31
142	1088	2	46	836	5	39	1123	2	46	15805	4	41
143	386	5	78	456	4	78	479	2	78	7958	4	78
144	1496	2	33	1154	4	30	1600	2	33	21898	4	31
145	3908	4	15	2468	8	90	3563	3	82	48494	6	81
146	675	3	28	293	8	38	365	6	36	6055	7	36
147	2917	4	87	1856	9	94	2702	3	88	36473	7	92
148	1321	5	91	667	5	95	968	1	95	13628	4	95
149	157	18	41	219	9	39	400	4	35	4094	9	39
150	727	5	29	478	8	38	652	8	32	9263	8	36
151	624	7	95	755	5	91	798	3	91	13146	5	92
152	2917	4	87	1856	9	94	2702	3	88	36473	7	92
153	820	9	24	523	7	37	824	2	26	10394	7	35
154	485	2	80	518	4	80	513	1	80	9066	4	80
155	409	2	80	318	2	80	478	1	80	6095	2	80
156	3907	10	90	2534	7	99	3234	3	99	48756	7	98
157	908	1	90	736	4	90	913	1	90	13657	4	90
158	5242	8	105	3413	6	107	4537	3	106	65974	6	107
159	3927	6	106	3117	15	106	4967	4	105	60187	12	106
160	908	1	79	736	4	79	913	1	79	13657	4	79
161	3019	7	99	2382	19	99	4055	5	90	46531	15	98
162	3406	7	107	2838	16	107	4534	4	106	54489	13	107
163	4801	9	105	3370	6	107	4225	3	106	63912	6	106
164	2068	7	94	1526	9	94	2986	2	87	30832	8	93
165	653	5	96	460	5	96	834	3	96	9229	5	96
166	2068	7	94	1526	9	94	2986	2	87	30832	8	93
167	262	33	37	375	17	35	600	7	30	6826	17	34
168	532	14	31	430	10	34	585	7	30	8083	10	33
169	532	14	31	430	10	34	585	7	30	8083	10	33
170	532	14	31	430	10	34	585	7	30	8083	10	33
171	532	14	31	430	10	34	585	7	30	8083	10	33
172	532	14	31	430	10	34	585	7	30	8083	10	33
173	532	14	31	430	10	34	585	7	30	8083	10	33
174	532	14	31	430	10	34	585	7	30	8083	10	33
175	44	4	50	104	9	50	193	2	50	1895	7	50
176	44	4	50	104	9	50	193	2	50	1895	7	50
177	44	4	50	104	9	50	193	2	50	1895	7	50
178	405	5	51	291	9	51	403	4	51	5573	8	51
179	405	5	51	291	9	51	403	4	51	5573	8	51
180	405	5	51	291	9	51	403	4	51	5573	8	51
181	210	5	40	187	13	40	264	8	38	3497	11	40
182	210	5	40	187	13	40	264	8	38	3497	11	40

APR Link ID	AM Peak Flow	AM Peak % HGV	AM Peak Speed	Off Peak Flow	Off Peak % HGV	Off Peak Speed	PM Peak Flow	PM Peak % HGV	PM Peak Speed	AADT Flow	AADT % HGV	AADT Speed
183	210	5	40	187	13	40	264	8	38	3497	11	40
184	15	3	45	15	14	45	17	4	45	270	12	45
185	442	13	65	372	9	65	607	6	65	7156	9	65
186	442	13	65	372	9	65	607	6	65	7156	9	65
187	405	5	51	291	9	51	403	4	51	5573	8	51
188	405	5	51	291	9	51	403	4	51	5573	8	51
189	210	5	40	187	13	40	264	8	38	3497	11	40
190	210	5	40	187	13	40	264	8	38	3497	11	40
191	44	4	50	104	9	50	193	2	50	1895	7	50
192	485	13	33	476	9	33	798	5	25	9042	8	32
193	442	13	65	372	9	65	607	6	65	7156	9	65
194	44	4	50	104	9	50	193	2	50	1895	7	50
195	485	13	33	476	9	33	798	5	25	9042	8	32
196	532	14	31	430	10	34	585	7	30	8083	10	33
197	532	14	31	430	10	34	585	7	30	8083	10	33
198	405	5	51	291	9	51	403	4	51	5573	8	51
199	15	3	45	15	14	45	17	4	45	270	12	45
200	15	3	45	15	14	45	17	4	45	270	12	45
201	442	13	65	372	9	65	607	6	65	7156	9	65
202	216	9	50	119	7	50	121	2	50	2294	6	50
203	532	14	31	430	10	34	585	7	30	8083	10	33
204	216	9	50	119	7	50	121	2	50	2294	6	50
205	216	9	50	119	7	50	121	2	50	2294	6	50
206	216	9	50	119	7	50	121	2	50	2294	6	50
207	405	5	51	291	9	51	403	4	51	5573	8	51
208	405	5	51	291	9	51	403	4	51	5573	8	51
209	262	33	60	375	17	60	600	7	60	6826	17	60
210	262	33	60	375	17	60	600	7	60	6826	17	60
211	857	20	15	383	13	35	451	4	34	7815	13	33
212	270	43	52	126	10	54	442	3	51	3126	14	53
213	292	36	52	133	9	54	405	3	51	3186	12	53
214	270	43	52	126	10	54	442	3	51	3126	14	53
215	270	43	52	126	10	54	442	3	51	3126	14	53
216	857	20	15	383	13	35	451	4	34	7815	13	33
217	857	20	15	383	13	35	451	4	34	7815	13	33
218	567	17	30	438	7	34	581	2	31	8258	8	33
219	567	17	30	438	7	34	581	2	31	8258	8	33
220	567	17	30	438	7	34	581	2	31	8258	8	33
221	977	25	5	667	16	27	943	5	16	12916	16	23
222	977	25	5	667	16	27	943	5	16	12916	16	23
223	857	20	15	383	13	35	451	4	34	7815	13	33
224	857	20	15	383	13	35	451	4	34	7815	13	33
225	857	20	15	383	13	35	451	4	34	7815	13	33
226	857	20	15	383	13	35	451	4	34	7815	13	33
227	857	20	15	383	13	35	451	4	34	7815	13	33
228	857	20	15	383	13	35	451	4	34	7815	13	33

APR Link ID	AM Peak Flow	AM Peak % HGV	AM Peak Speed	Off Peak Flow	Off Peak % HGV	Off Peak Speed	PM Peak Flow	PM Peak % HGV	PM Peak Speed	AADT Flow	AADT % HGV	AADT Speed
229	857	20	15	383	13	35	451	4	34	7815	13	33
230	262	33	37	375	17	35	600	7	30	6826	17	34
231	262	33	37	375	17	35	600	7	30	6826	17	34
232	249	26	45	293	19	44	423	5	41	5329	17	44
233	249	26	45	293	19	44	423	5	41	5329	17	44
234	217	17	50	187	16	50	415	7	50	3809	14	50
235	217	17	50	187	16	50	415	7	50	3809	14	50
236	217	17	50	187	16	50	415	7	50	3809	14	50
237	217	17	50	187	16	50	415	7	50	3809	14	50
238	415	3	40	150	9	40	220	2	40	3303	7	40
239	249	13	30	254	20	30	191	12	30	4340	19	30
240	249	13	30	254	20	30	191	12	30	4340	19	30
241	249	13	30	254	20	30	191	12	30	4340	19	30
242	315	7	45	167	9	45	404	4	45	3697	7	45
243	315	7	45	167	9	45	404	4	45	3697	7	45
244	315	7	45	167	9	45	404	4	45	3697	7	45
245	315	7	45	167	9	45	404	4	45	3697	7	45
246	315	7	45	167	9	45	404	4	45	3697	7	45
247	315	7	45	167	9	45	404	4	45	3697	7	45
248	315	7	45	167	9	45	404	4	45	3697	7	45
249	249	13	30	254	20	30	191	12	30	4340	19	30
250	502	5	33	328	5	37	497	2	33	6452	4	36
251	502	5	33	328	5	37	497	2	33	6452	4	36
252	502	5	33	328	5	37	497	2	33	6452	4	36
253	502	5	33	328	5	37	497	2	33	6452	4	36
254	502	5	33	328	5	37	497	2	33	6452	4	36
255	502	5	33	328	5	37	497	2	33	6452	4	36
256	502	5	33	328	5	37	497	2	33	6452	4	36
257	502	5	33	328	5	37	497	2	33	6452	4	36
258	502	5	33	328	5	37	497	2	33	6452	4	36
259	502	5	33	328	5	37	497	2	33	6452	4	36
260	502	5	33	328	5	37	497	2	33	6452	4	36
261	304	39	42	221	9	47	626	3	34	4858	11	45
262	1019	15	6	596	16	29	807	5	24	11749	14	26
263	857	20	15	383	13	35	451	4	34	7815	13	33
264	857	20	15	383	13	35	451	4	34	7815	13	33
265	216	9	50	119	7	50	121	2	50	2294	6	50
266	315	7	45	167	9	45	404	4	45	3697	7	45
267	315	7	45	167	9	45	404	4	45	3697	7	45
268	270	43	52	126	10	54	442	3	51	3126	14	53
269	681	4	67	430	3	67	754	1	67	8708	3	67
270	681	4	67	430	3	67	754	1	67	8708	3	67
271	681	4	67	430	3	67	754	1	67	8708	3	67
272	857	20	15	383	13	35	451	4	34	7815	13	33
273	857	20	15	383	13	35	451	4	34	7815	13	33
274	415	3	40	150	9	40	220	2	40	3303	7	40

APR Link ID	AM Peak Flow	AM Peak % HGV	AM Peak Speed	Off Peak Flow	Off Peak % HGV	Off Peak Speed	PM Peak Flow	PM Peak % HGV	PM Peak Speed	AADT Flow	AADT % HGV	AADT Speed
275	496	12	65	526	9	65	472	15	65	9107	10	65
276	496	12	65	526	9	65	472	15	65	9107	10	65
277	496	12	65	526	9	65	472	15	65	9107	10	65
278	542	15	65	359	21	65	465	4	65	6893	18	65
279	249	26	45	293	19	44	423	5	41	5329	17	44
280	542	15	65	359	21	65	465	4	65	6893	18	65
281	542	15	65	359	21	65	465	4	65	6893	18	65
282	542	15	65	359	21	65	465	4	65	6893	18	65
283	542	15	65	359	21	65	465	4	65	6893	18	65
284	542	15	65	359	21	65	465	4	65	6893	18	65
285	542	15	65	359	21	65	465	4	65	6893	18	65
286	542	15	65	359	21	65	465	4	65	6893	18	65
287	542	15	65	359	21	65	465	4	65	6893	18	65
288	542	15	65	359	21	65	465	4	65	6893	18	65
289	212	2	48	48	3	54	18	2	55	1105	3	54
290	83	21	52	86	22	52	290	5	46	1910	16	51
291	83	21	52	86	22	52	290	5	46	1910	16	51
292	83	21	52	86	22	52	290	5	46	1910	16	51
293	15	3	45	15	14	45	17	4	45	270	12	45
294	15	3	45	15	14	45	17	4	45	270	12	45
295	15	3	45	15	14	45	17	4	45	270	12	45
296	83	21	52	86	22	52	290	5	46	1910	16	51
297	83	21	52	86	22	52	290	5	46	1910	16	51
298	83	21	52	86	22	52	290	5	46	1910	16	51
299	83	21	52	86	22	52	290	5	46	1910	16	51
300	83	21	52	86	22	52	290	5	46	1910	16	51
301	83	21	52	86	22	52	290	5	46	1910	16	51
302	83	21	52	86	22	52	290	5	46	1910	16	51
303	83	21	52	86	22	52	290	5	46	1910	16	51
304	212	2	48	48	3	54	18	2	55	1105	3	54
305	212	2	48	48	3	54	18	2	55	1105	3	54
306	212	2	48	48	3	54	18	2	55	1105	3	54
307	212	2	48	48	3	54	18	2	55	1105	3	54
308	688	7	27	400	14	35	349	5	36	7514	12	34
309	474	11	33	461	5	34	758	3	26	8741	5	33
310	474	11	33	461	5	34	758	3	26	8741	5	33
311	474	11	33	461	5	34	758	3	26	8741	5	33
312	474	11	33	461	5	34	758	3	26	8741	5	33
313	474	11	33	461	5	34	758	3	26	8741	5	33
314	474	11	33	461	5	34	758	3	26	8741	5	33
315	474	11	33	461	5	34	758	3	26	8741	5	33
316	216	9	43	119	7	44	121	2	44	2294	6	44
317	216	9	43	119	7	44	121	2	44	2294	6	44
318	216	9	43	119	7	44	121	2	44	2294	6	44
319	210	5	40	187	13	40	264	8	38	3497	11	40
320	210	5	40	187	13	40	264	8	38	3497	11	40



APR Link ID	AM Peak Flow	AM Peak % HGV	AM Peak Speed	Off Peak Flow	Off Peak % HGV	Off Peak Speed	PM Peak Flow	PM Peak % HGV	PM Peak Speed	AADT Flow	AADT % HGV	AADT Speed
321	210	5	40	187	13	40	264	8	38	3497	11	40
322	405	5	35	291	9	38	403	4	35	5573	8	37
323	405	5	35	291	9	38	403	4	35	5573	8	37
324	405	5	35	291	9	38	403	4	35	5573	8	37
325	594	3	30	388	8	35	738	5	27	7928	7	33
326	577	2	50	374	8	50	711	3	48	7655	6	50
327	522	14	43	429	13	43	645	8	43	8178	12	43
328	522	14	43	429	13	43	645	8	43	8178	12	43
329	210	5	40	187	13	40	264	8	38	3497	11	40
330	210	5	40	187	13	40	264	8	38	3497	11	40
331	405	5	35	291	9	38	403	4	35	5573	8	37
332	405	5	35	291	9	38	403	4	35	5573	8	37
333	216	9	43	119	7	44	121	2	44	2294	6	44
334	739	12	50	548	11	50	763	7	50	10462	11	50
335	522	14	43	429	13	43	645	8	43	8178	12	43
336	216	9	43	119	7	44	121	2	44	2294	6	44
337	739	12	50	548	11	50	763	7	50	10462	11	50
338	474	11	33	461	5	34	758	3	26	8741	5	33
339	474	11	33	461	5	34	758	3	26	8741	5	33
340	210	5	40	187	13	40	264	8	38	3497	11	40
341	522	14	43	429	13	43	645	8	43	8178	12	43
342	44	4	45	104	9	45	193	2	45	1895	7	45
343	474	11	33	461	5	34	758	3	26	8741	5	33
344	44	4	45	104	9	45	193	2	45	1895	7	45
345	44	4	45	104	9	45	193	2	45	1895	7	45
346	44	4	45	104	9	45	193	2	45	1895	7	45
347	210	5	40	187	13	40	264	8	38	3497	11	40
348	210	5	40	187	13	40	264	8	38	3497	11	40
349	110	2	60	65	10	60	54	2	60	1213	8	60
350	110	2	60	65	10	60	54	2	60	1213	8	60
351	336	6	81	234	3	81	376	4	81	4601	3	81
352	336	6	81	234	3	81	376	4	81	4601	3	81
353	278	10	38	344	5	37	514	4	32	6268	6	36
354	1221	8	50	958	7	51	1681	3	48	18834	7	51
355	1221	8	50	958	7	51	1681	3	48	18834	7	51
356	336	6	81	234	3	81	376	4	81	4601	3	81
357	1221	8	50	958	7	51	1681	3	48	18834	7	51
358	952	8	52	805	8	52	1407	3	48	15665	7	51
359	170	5	54	129	5	54	291	2	52	2672	4	54
360	159	7	54	142	4	54	327	1	52	2903	4	54
361	170	5	54	129	5	54	291	2	52	2672	4	54
362	2201	6	80	1493	11	80	2990	9	80	30654	10	80
363	170	5	54	129	5	54	291	2	52	2672	4	54
364	278	10	38	344	5	37	514	4	32	6268	6	36
365	278	10	38	344	5	37	514	4	32	6268	6	36
366	333	7	37	429	12	34	390	9	35	7304	11	34

APR Link ID	AM Peak Flow	AM Peak % HGV	AM Peak Speed	Off Peak Flow	Off Peak % HGV	Off Peak Speed	PM Peak Flow	PM Peak % HGV	PM Peak Speed	AADT Flow	AADT % HGV	AADT Speed
367	333	7	37	429	12	34	390	9	35	7304	11	34
368	333	7	37	429	12	34	390	9	35	7304	11	34
369	2753	5	98	1369	12	103	4013	6	86	32034	9	100
370	2753	5	98	1369	12	103	4013	6	86	32034	9	100
371	2753	5	98	1369	12	103	4013	6	86	32034	9	100
372	2753	5	98	1369	12	103	4013	6	86	32034	9	100
373	1819	7	78	1132	6	78	1805	2	78	22632	5	78
374	1819	7	78	1132	6	78	1805	2	78	22632	5	78
375	1819	7	78	1132	6	78	1805	2	78	22632	5	78
376	2352	7	50	1460	5	50	2268	1	50	29075	5	50
377	1652	4	79	1188	6	79	2659	3	79	24740	5	79
378	1652	4	79	1188	6	79	2659	3	79	24740	5	79
379	1940	7	90	1696	23	90	1934	5	90	30852	19	90
380	1940	7	90	1696	23	90	1934	5	90	30852	19	90
381	3927	6	107	3117	15	107	4967	4	105	60187	12	107
382	3927	6	107	3117	15	107	4967	4	105	60187	12	107
383	3927	6	107	3117	15	107	4967	4	105	60187	12	107
384	3927	6	107	3117	15	107	4967	4	105	60187	12	107
385	5242	8	105	3413	6	107	4537	3	106	65974	6	107
386	5242	8	105	3413	6	107	4537	3	106	65974	6	107
387	2890	9	90	1953	7	90	2269	4	90	36899	7	90
388	2890	9	90	1953	7	90	2269	4	90	36899	7	90
389	2890	9	90	1953	7	90	2269	4	90	36899	7	90
390	1142	15	50	667	18	52	743	7	52	12839	16	52
391	1142	15	50	667	18	52	743	7	52	12839	16	52
392	1142	15	50	667	18	52	743	7	52	12839	16	52
393	1210	14	50	747	16	52	844	6	52	14265	15	52
394	1221	8	50	958	7	51	1681	3	48	18834	7	51
395	1221	8	50	958	7	51	1681	3	48	18834	7	51
396	1221	8	50	958	7	51	1681	3	48	18834	7	51
397	952	8	52	805	8	52	1407	3	48	15665	7	51
398	952	8	52	805	8	52	1407	3	48	15665	7	51
399	822	9	22	654	10	28	755	4	26	12057	9	27
400	822	9	22	654	10	28	755	4	26	12057	9	27
401	977	25	1	667	16	30	943	5	17	12916	16	25
402	977	25	1	667	16	30	943	5	17	12916	16	25
403	278	10	38	344	5	37	514	4	32	6268	6	36
404	278	10	38	344	5	37	514	4	32	6268	6	36
405	278	10	38	344	5	37	514	4	32	6268	6	36
406	278	10	38	344	5	37	514	4	32	6268	6	36
407	278	10	38	344	5	37	514	4	32	6268	6	36
408	278	10	38	344	5	37	514	4	32	6268	6	36
409	278	10	38	344	5	37	514	4	32	6268	6	36
410	578	8	30	335	14	40	295	6	40	6304	12	39
411	578	8	30	335	14	40	295	6	40	6304	12	39
412	688	7	27	400	14	35	349	5	36	7514	12	34

APR Link ID	AM Peak Flow	AM Peak % HGV	AM Peak Speed	Off Peak Flow	Off Peak % HGV	Off Peak Speed	PM Peak Flow	PM Peak % HGV	PM Peak Speed	AADT Flow	AADT % HGV	AADT Speed
413	688	7	27	400	14	35	349	5	36	7514	12	34
414	651	8	53	418	16	58	453	5	58	7894	13	57
415	651	8	53	418	16	58	453	5	58	7894	13	57
416	240	5	45	87	12	45	134	3	45	1930	9	45
417	240	5	45	87	12	45	134	3	45	1930	9	45
418	240	5	45	87	12	45	134	3	45	1930	9	45
419	240	5	45	87	12	45	134	3	45	1930	9	45
420	326	14	40	293	12	40	687	4	40	6008	10	40
421	246	11	30	259	11	30	654	3	30	5316	9	30
422	246	11	30	259	11	30	654	3	30	5316	9	30
423	246	11	30	259	11	30	654	3	30	5316	9	30
424	184	16	45	211	14	45	256	5	45	3761	13	45
425	184	16	45	211	14	45	256	5	45	3761	13	45
426	184	16	45	211	14	45	256	5	45	3761	13	45
427	184	16	45	211	14	45	256	5	45	3761	13	45
428	184	16	45	211	14	45	256	5	45	3761	13	45
429	184	16	45	211	14	45	256	5	45	3761	13	45
430	184	16	45	211	14	45	256	5	45	3761	13	45
431	246	11	30	259	11	30	654	3	30	5316	9	30
432	401	29	33	394	6	35	783	2	26	7732	7	34
433	401	29	33	394	6	35	783	2	26	7732	7	34
434	401	29	33	394	6	35	783	2	26	7732	7	34
435	401	29	33	394	6	35	783	2	26	7732	7	34
436	401	29	33	394	6	35	783	2	26	7732	7	34
437	401	29	33	394	6	35	783	2	26	7732	7	34
438	401	29	33	394	6	35	783	2	26	7732	7	34
439	401	29	33	394	6	35	783	2	26	7732	7	34
440	401	29	33	394	6	35	783	2	26	7732	7	34
441	401	29	33	394	6	35	783	2	26	7732	7	34
442	401	29	33	394	6	35	783	2	26	7732	7	34
443	376	7	42	239	5	47	403	2	42	4801	5	46
444	764	8	25	648	9	28	906	3	19	12168	8	27
445	278	10	38	344	5	37	514	4	32	6268	6	36
446	278	10	38	344	5	37	514	4	32	6268	6	36
447	44	4	45	104	9	45	193	2	45	1895	7	45
448	184	16	45	211	14	45	256	5	45	3761	13	45
449	184	16	45	211	14	45	256	5	45	3761	13	45
450	170	5	54	129	5	54	291	2	52	2672	4	54
451	2753	5	98	1369	12	103	4013	6	86	32034	9	100
452	1819	7	78	1132	6	78	1805	2	78	22632	5	78
453	1819	7	78	1132	6	78	1805	2	78	22632	5	78
454	5242	8	105	3413	6	107	4537	3	106	65974	6	107
455	1819	7	78	1132	6	78	1805	2	78	22632	5	78
456	2352	7	50	1460	5	50	2268	1	50	29075	5	50
457	1210	14	50	747	16	52	844	6	52	14265	15	52
458	1142	15	50	667	18	52	743	7	52	12839	16	52

APR Link ID	AM Peak Flow	AM Peak % HGV	AM Peak Speed	Off Peak Flow	Off Peak % HGV	Off Peak Speed	PM Peak Flow	PM Peak % HGV	PM Peak Speed	AADT Flow	AADT % HGV	AADT Speed
459	1210	14	50	747	16	52	844	6	52	14265	15	52
460	2753	5	98	1369	12	103	4013	6	86	32034	9	100
461	1652	4	79	1188	6	79	2659	3	79	24740	5	79
462	1987	4	79	1421	6	79	3034	3	79	29338	5	79
463	1940	7	90	1696	23	90	1934	5	90	30852	19	90
464	6658	8	77	3880	9	79	7025	5	76	80032	8	78
465	4936	6	79	3645	16	79	5425	7	79	70308	14	79
466	4224	6	78	3197	16	78	4436	7	77	60824	14	78
467	6044	8	51	3476	9	79	6606	4	34	72473	8	71
468	4020	7	91	3073	18	91	4636	7	91	59109	15	91
469	1163	8	78	660	11	78	1033	3	78	13361	9	78
470	5494	8	89	3220	9	89	5992	5	89	66672	8	89
471	1163	8	67	660	11	67	1033	3	67	13361	9	67
472	1163	8	67	660	11	67	1033	3	67	13361	9	67
473	4020	7	91	3073	18	91	4636	7	91	59109	15	91
474	5494	8	89	3220	9	89	5992	5	89	66672	8	89
475	681	4	65	430	3	65	754	1	65	8708	3	65
476	2890	9	90	1953	7	90	2269	4	90	36899	7	90
477	533	5	79	328	3	79	464	0	79	6447	3	79
478	1142	15	50	667	18	52	743	7	52	12839	16	52
479	1142	15	50	667	18	52	743	7	52	12839	16	52
480	2201	6	80	1493	11	80	2990	9	80	30654	10	80
481	2604	6	79	1267	12	79	3723	6	75	29772	10	79
482	711	6	79	448	16	79	990	3	79	9483	12	79
483	615	7	50	403	12	50	419	20	50	7559	12	50
484	336	6	81	234	3	81	376	4	81	4601	3	81
485	336	6	81	234	3	81	376	4	81	4601	3	81
486	336	6	81	234	3	81	376	4	81	4601	3	81
487	2080	6	79	1377	11	79	2703	9	79	28258	10	79
488	916	5	80	573	8	80	789	1	80	11200	6	80
489	1163	8	67	660	11	67	1033	3	67	13361	9	67
490	1284	9	69	776	10	69	1320	3	69	15754	9	69
491	1302	8	50	1075	6	50	1678	3	47	20583	6	50
492	1140	15	64	682	18	64	771	7	64	13102	16	64
493	977	25	1	667	16	30	943	5	17	12916	16	25
494	977	25	1	667	16	30	943	5	17	12916	16	25
495	278	10	38	344	5	37	514	4	32	6268	6	36
496	278	10	38	344	5	37	514	4	32	6268	6	36
497	326	14	40	293	12	40	687	4	40	6008	10	40
498	1057	14	45	375	7	40	1545	10	45	10243	9	41
499	1076	7	28	278	8	36	729	14	31	7346	9	34
500	1057	14	45	375	7	40	1545	10	45	10243	9	41
501	1076	7	28	278	8	36	729	14	31	7346	9	34
502	1076	7	28	278	8	36	729	14	31	7346	9	34
503	827	3	46	452	8	51	744	6	48	9277	7	50
504	1250	4	68	604	8	68	934	6	68	12563	7	68

APR Link ID	AM Peak Flow	AM Peak % HGV	AM Peak Speed	Off Peak Flow	Off Peak % HGV	Off Peak Speed	PM Peak Flow	PM Peak % HGV	PM Peak Speed	AADT Flow	AADT % HGV	AADT Speed
505	1074	13	46	393	7	53	1562	11	41	10552	9	51
506	1122	11	44	285	8	53	757	14	47	7596	10	51
507	1122	11	44	285	8	53	757	14	47	7596	10	51
508	4224	6	78	3197	16	78	4436	7	77	60824	14	78
509	6044	8	51	3476	9	79	6606	4	34	72473	8	71
510	357	7	50	405	8	50	240	32	50	6719	10	50
511	1287	7	50	399	11	50	859	9	50	9680	10	50
512	518	17	50	528	6	50	1079	9	46	10375	8	50
513	1804	10	36	927	8	45	1938	9	36	20055	9	43
514	1852	8	36	820	8	45	1133	10	45	17098	9	44
515	1672	8	40	490	11	50	931	11	46	11822	10	48
516	1941	8	36	801	8	45	1309	8	45	17356	8	44
517	4224	6	78	3197	16	78	4436	7	77	60824	14	78
518	6044	8	51	3476	9	79	6606	4	34	72473	8	71
519	535	10	50	511	10	50	633	13	48	9303	10	50
520	827	3	46	452	8	51	744	6	48	9277	7	50
521	930	3	45	489	7	50	779	5	47	10056	6	49
522	535	10	50	511	10	50	633	13	48	9303	10	50
523	930	3	45	489	7	50	779	5	47	10056	6	49
524	538	10	51	514	10	51	636	13	51	9348	11	51
525	615	7	50	403	12	50	419	20	50	7559	12	50
526	1250	4	68	604	8	68	934	6	68	12563	7	68
527	1250	4	68	604	8	68	934	6	68	12563	7	68
528	711	6	79	448	16	79	990	3	79	9483	12	79
529	615	7	50	403	12	50	419	20	50	7559	12	50
530	711	6	79	448	16	79	990	3	79	9483	12	79
531	615	7	50	403	12	50	419	20	50	7559	12	50
532	711	6	79	448	16	79	990	3	79	9483	12	79
533	615	7	50	403	12	50	419	20	50	7559	12	50
534	1057	14	45	375	7	40	1545	10	45	10243	9	41
535	827	3	46	452	8	51	744	6	48	9277	7	50
536	1057	14	45	375	7	40	1545	10	45	10243	9	41
537	239	13	68	219	8	68	359	2	68	4171	7	68
538	239	13	68	219	8	68	359	2	68	4171	7	68
539	239	13	68	219	8	68	359	2	68	4171	7	68
540	934	3	64	496	8	64	791	6	64	10179	7	64
541	1076	7	28	278	8	36	729	14	31	7346	9	34
542	3927	6	106	3117	15	106	4967	4	105	60187	12	106
543	5242	8	105	3413	6	107	4537	3	106	65974	6	107
544	5242	8	105	3413	6	107	4537	3	106	65974	6	107
545	3927	6	106	3117	15	106	4967	4	105	60187	12	106
546	5242	8	105	3413	6	107	4537	3	106	65974	6	107
547	3927	6	106	3117	15	106	4967	4	105	60187	12	106
548	3927	6	106	3117	15	106	4967	4	105	60187	12	106
549	3927	6	106	3117	15	106	4967	4	105	60187	12	106
550	3927	6	107	3117	15	107	4967	4	105	60187	12	107

APR Link ID	AM Peak Flow	AM Peak % HGV	AM Peak Speed	Off Peak Flow	Off Peak % HGV	Off Peak Speed	PM Peak Flow	PM Peak % HGV	PM Peak Speed	AADT Flow	AADT % HGV	AADT Speed
551	3927	6	106	3117	15	106	4967	4	105	60187	12	106
552	5242	8	105	3413	6	107	4537	3	106	65974	6	107
553	401	15	41	389	16	41	395	9	42	6896	15	41
554	651	8	53	418	16	58	453	5	58	7894	13	57
555	401	15	41	389	16	41	395	9	42	6896	15	41
556	401	15	41	389	16	41	395	9	42	6896	15	41
557	401	15	41	389	16	41	395	9	42	6896	15	41
558	401	15	41	389	16	41	395	9	42	6896	15	41
559	3927	6	106	3117	15	106	4967	4	105	60187	12	106
560	5242	8	105	3413	6	107	4537	3	106	65974	6	107
561	5242	8	105	3413	6	107	4537	3	106	65974	6	107
562	401	15	41	389	16	41	395	9	42	6896	15	41
563	401	15	41	389	16	41	395	9	42	6896	15	41
564	401	15	41	389	16	41	395	9	42	6896	15	41
565	401	15	41	389	16	41	395	9	42	6896	15	41
566	401	15	41	389	16	41	395	9	42	6896	15	41
567	368	3	43	311	7	44	802	3	27	6562	6	42
568	313	8	45	91	27	52	87	37	52	2030	22	51
569	313	8	45	91	27	52	87	37	52	2030	22	51
570	313	8	45	91	27	52	87	37	52	2030	22	51
571	594	3	30	388	8	35	738	5	27	7928	7	33
572	594	3	30	388	8	35	738	5	27	7928	7	33
573	594	3	30	388	8	35	738	5	27	7928	7	33
574	313	8	45	91	27	52	87	37	52	2030	22	51
575	313	8	45	91	27	52	87	37	52	2030	22	51
576	313	8	45	91	27	52	87	37	52	2030	22	51
577	313	8	45	91	27	52	87	37	52	2030	22	51
578	313	8	45	91	27	52	87	37	52	2030	22	51
579	313	8	45	91	27	52	87	37	52	2030	22	51
580	313	8	45	91	27	52	87	37	52	2030	22	51
581	313	8	45	91	27	52	87	37	52	2030	22	51
582	368	3	43	311	7	44	802	3	27	6562	6	42
583	368	3	43	311	7	44	802	3	27	6562	6	42
584	368	3	43	311	7	44	802	3	27	6562	6	42
585	368	3	43	311	7	44	802	3	27	6562	6	42
586	810	3	96	304	5	96	1350	1	96	8409	3	96
587	320	1	96	195	5	96	401	4	96	4082	4	96
588	1734	5	80	1259	11	80	1606	16	80	23814	11	80
589	1680	5	78	1072	11	78	2114	4	78	22142	9	78
590	1926	6	81	1438	10	81	1877	5	81	27174	9	81
591	687	5	79	296	1	79	486	1	79	6355	2	79
592	1590	9	102	1067	8	102	2700	1	100	23038	6	102
593	4019	7	107	2625	9	109	4795	6	105	53286	8	108
594	1381	6	75	1230	11	75	1803	14	75	23107	11	75
595	1272	3	95	675	5	97	598	3	97	12920	5	97
596	2070	7	84	1766	10	84	2972	10	84	34103	9	84

APR Link ID	AM Peak Flow	AM Peak % HGV	AM Peak Speed	Off Peak Flow	Off Peak % HGV	Off Peak Speed	PM Peak Flow	PM Peak % HGV	PM Peak Speed	AADT Flow	AADT % HGV	AADT Speed
597	1620	8	78	1313	12	78	2209	13	78	25514	12	78
598	451	1	81	453	1	81	763	0	81	8590	1	81
599	2843	5	72	1696	10	72	2782	11	72	34290	9	72
600	667	0	78	274	1	78	1025	0	78	7075	1	78
601	2176	7	80	1422	12	80	1758	17	80	27214	12	80
602	2600	5	72	1718	9	72	2908	4	72	34354	7	72
603	919	3	76	645	5	76	795	2	76	12214	4	76
604	2654	4	80	1904	9	80	2401	11	80	36026	9	80
605	1884	3	67	881	6	67	1409	2	67	18534	5	67
606	2054	6	96	1329	8	96	2336	1	96	26836	7	96
607	811	7	67	632	7	67	1031	6	67	12282	7	67
608	2906	4	90	1583	5	90	1926	4	90	31188	4	90
609	2210	4	89	1284	5	89	1438	4	89	24755	5	89
610	1223	1	79	383	2	79	574	1	79	8774	1	79
611	2178	5	100	981	9	102	2937	7	98	23481	8	101
612	1055	2	81	828	7	81	1516	4	81	16389	6	81
613	546	2	97	503	4	97	1620	3	96	11145	3	97
614	1601	2	90	1331	6	90	3136	3	90	27536	5	90
615	1662	5	90	1745	9	90	2768	5	90	32620	8	90
616	3859	5	99	2053	10	104	5050	6	94	45624	8	103
617	4405	5	107	2556	9	108	6671	5	101	56772	7	107
618	689	8	65	536	6	65	1169	4	65	10994	6	65
619	1236	8	80	1017	8	80	979	2	80	18285	7	80

## Appendix 6.3 Dispersion Modelling Methodology

### 1.1.1 Traffic Data

Traffic data were used as described in Appendices 6.2 and 6.5.

### 1.1.2 Background Concentrations

These have been taken from the national maps supplied by Defra and the DAs (2007c). The specific background concentration for the particular grid square in which each receptor lies has been used. Because these background maps already include road transport sources there will inevitably be some double counting.

### 1.1.3 Meteorological Data

Meteorological data were used as described in Appendix 6.4.

### 1.1.4 Model Set-Up

All of the roads explicitly included in the model (as described within the main report) were assigned real-world geography. Most of these alignments were taken from the assessments carried out for the M8 Baillieston to Newhouse and the M74 Junction 5. Most of the changes that would be introduced as part of the ANI Scheme are the addition of extra lanes to existing roads. Roads are entered into the dispersion model as a centre-line and a road width; with the centreline for a dual-carriageway being the centre of one side (i.e. direction) of the road. These ANI changes have been introduced by both moving the approximate road centreline outward as appropriate and also by increasing the width of the road in the model.

SIAS provided average speeds for each link in the road model. However, in order to take account of the reduced speeds around some road junctions, the following approach was taken. For each road where (based on a review of the junction shape, maps and aerial photographs) it was deemed that vehicles would slow on approach to the junction (or accelerate on departure from the junction), a 50m buffer was drawn along the road, stretching away from the junction. Each section of a road within one of these buffers was assigned a speed one third of that of the remainder of the link. The application of this rule was based on professional judgement, because it would clearly have been inappropriate to apply it to very short links.

### 1.1.5 Model Verification

The algorithms on which the AAQuIRE dispersion model is based have undergone extensive international validation. This validation has not, however, incorporated this specific geographical area and these specific input data. By adjusting the model to agree closely with the measured data, any uncertainties inherent in the model can be minimised. The model has thus been verified against measurements made near to the Study Area.

Since there are no monitors for PM<sub>10</sub> or NO<sub>x</sub>, and only a few monitors measuring nitrogen dioxide concentrations near to the roads shown in Figure 6.2, the road network has been expanded to include all roads that are included in traffic model and that are within 200m of any of the monitoring sites listed below. North Lanarkshire Council has provided measurements from its automatic monitoring stations for both 2005 and 2006. Both



North Lanarkshire Council and South Lanarkshire Council have supplied measurements from the diffusion tube sites for 2006 the diffusion tube sites are within the current Study Area and thus included in Chapter 6. Most of the automatic monitors are outwith the current study area and thus not included in Chapter 6. As explained in Chapter 6, all of the PM<sub>10</sub> data used in this assessment have been factored using a value of 1.3. This is a worst-case approach. In order to verify against the measurements for 2005, 2005-specific traffic data have been derived following the approach set out in Appendix 6.2, this time projecting to 2005 rather than 2006. These data have been run using 2005-specific emission factors. Verification against the 2006 data has been carried out using 2006 traffic data and 2006 emission factors. The monitoring sites included in the verification are:

- Motherwell Centre – Automatic monitor operated by North Lanarkshire Council. Data available for 2005 only.
- Motherwell Roadside – Automatic monitor operated by North Lanarkshire Council. Data available for both 2005 and 2006.
- Chapelhall - Automatic monitor operated by North Lanarkshire Council. Data available for both 2005 and 2006.
- Harthill - Automatic monitor operated by North Lanarkshire Council. Data available for 2006 only.
- Wishaw - Automatic monitor operated by North Lanarkshire Council. NOx and nitrogen dioxide data available for 2005 only.
- New Edinburgh Road - Diffusion tube site operated by North Lanarkshire. Nitrogen dioxide data only included for 2006.
- Alpine Grove - Diffusion tube site operated by North Lanarkshire. Nitrogen dioxide data only included for 2006.
- Fallside Road - Diffusion tube site operated by North Lanarkshire. Nitrogen dioxide data only included for 2006.
- North British Road - Diffusion tube site operated by South Lanarkshire. Nitrogen dioxide data only included for 2006
- Wordsworth Way - Diffusion tube site operated by South Lanarkshire. Nitrogen dioxide data only included for 2006
- Burnpark Ave - Diffusion tube site operated by South Lanarkshire. Nitrogen dioxide data only included for 2006

The model explicitly predicts the road component of concentrations of the primary pollutants NOx and PM<sub>10</sub>. An initial comparison of the models predictions with relevant measurements indicated that the model under-predicts the road component of both pollutants. This comparison was then used to derive adjustment factors that have been applied to the raw modelled outputs. Thus, **road-NOx has been multiplied by 1.92;** while **road-PM<sub>10</sub> has been multiplied by 2.87.**

For PM<sub>10</sub>, the total PM<sub>10</sub> concentration is the sum of the adjusted-modelled road component and the background component.

For nitrogen dioxide, the road component is calculated following the relationship advised by Defra and the DAs (2003)<sup>1</sup>:

---

<sup>1</sup> Defra and the DAs (2007b and 2007c) present a report by Laxen *et al.* (2007) which takes account of recent empirical observations from across the UK. The report explains that so long as modelling studies verify against both NOx and NO<sub>2</sub> (as has been done here), the implications of the update will be

$$\text{road-NO}_2 = -0.068 \times \text{LN total-NO}_x + 0.53 \times \text{road-NO}_x$$

The total nitrogen dioxide concentration is then the sum of the road component and the background component.

Since there is no reliable way to model the background component of 24-hour mean PM<sub>10</sub> concentrations, the number of exceedences of 50 µg/m<sup>3</sup> as a 24-hour mean PM<sub>10</sub> concentration has been calculated from the adjusted-modelled total annual mean concentration following the relationship advised by Defra and the DAs (2003):

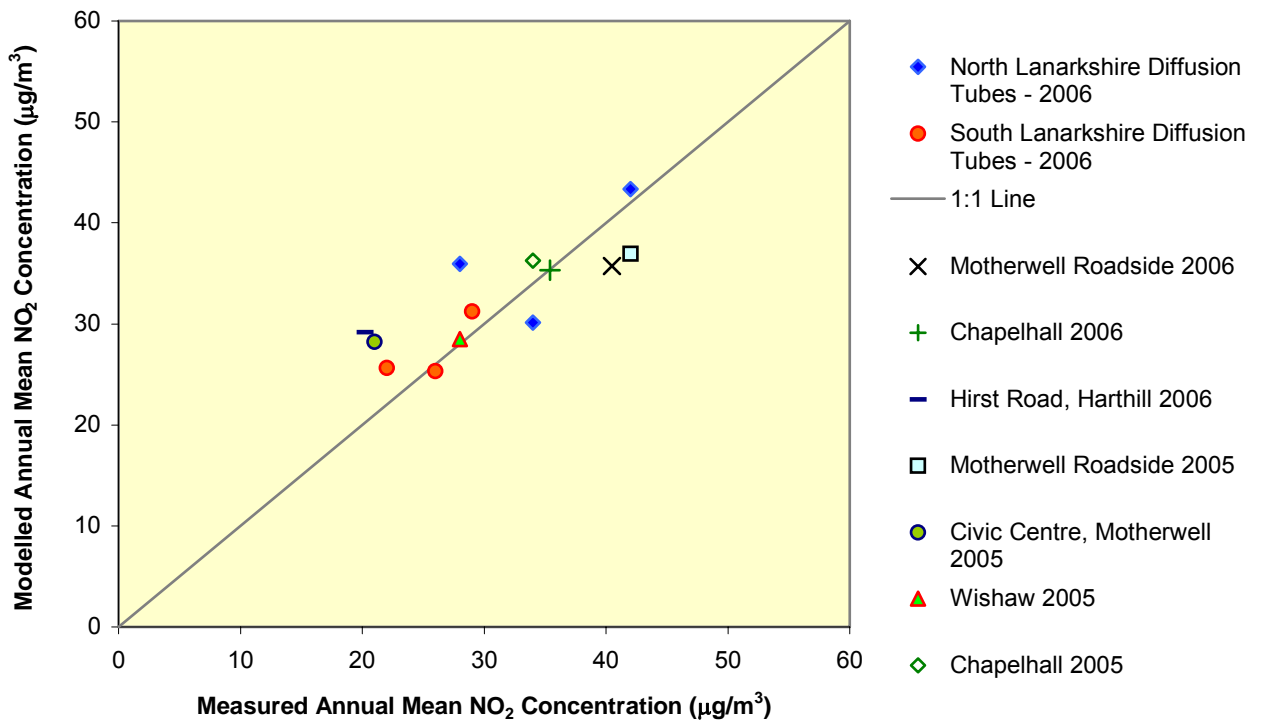
$$A = -18.5 + 0.00145 B^3 = 206/B$$

where A is the number of exceedences of 50 µg/m<sup>3</sup> as a 24-hour mean PM<sub>10</sub> concentration and B is the annual mean PM<sub>10</sub> concentration. The relationship is only applied to annual mean concentrations greater than 16.5 µg/m<sup>3</sup>, below this concentration, the number of 24-hour exceedences is assumed to be zero.

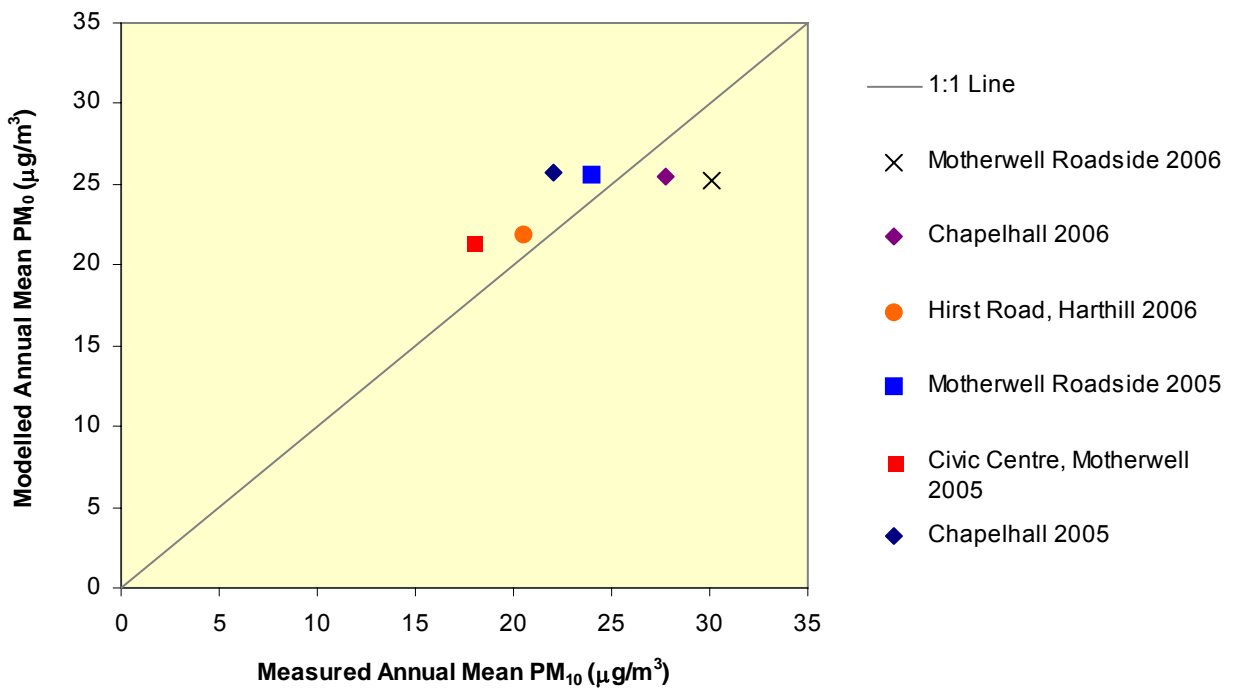
Figures A3.1 and A3.2 show how the measurements made at the monitoring sites listed above during 2005 and 2006 compare with concurrent predictions of the model for nitrogen dioxide and PM<sub>10</sub> respectively. For both pollutants, the best-fit relationship (using the ordinary least squares method, forced through zero and assigning equal weight to all measurements) applied to the aggregated dataset is  $Y = 1.0 \times X$ . This shows that on balance the model neither under-predicts nor over-predicts. The relatively small amount of scatter in the figures shows that the model performs reasonably well at all sites.

---

negligible. It also shows that differences between relationships during 2004 and those in the very latest measurements are negligible. This current approach to verification was initially derived for 2004 monitoring data, even though the comparison given here shows that it continued to apply during 2006. It is felt that in this instance, consistency with the approach presented in the air quality assessment for the proposed M8 Baillieston to Newhouse and M74 Junction 5 upgrade schemes is more important than updating to the latest published relationship. Any implications of this will be negligible.



**Figure A6.3.1** Measured vs Modelled Annual Mean Nitrogen Dioxide Concentrations During 2005, and 2006 (µg/m<sup>3</sup>)

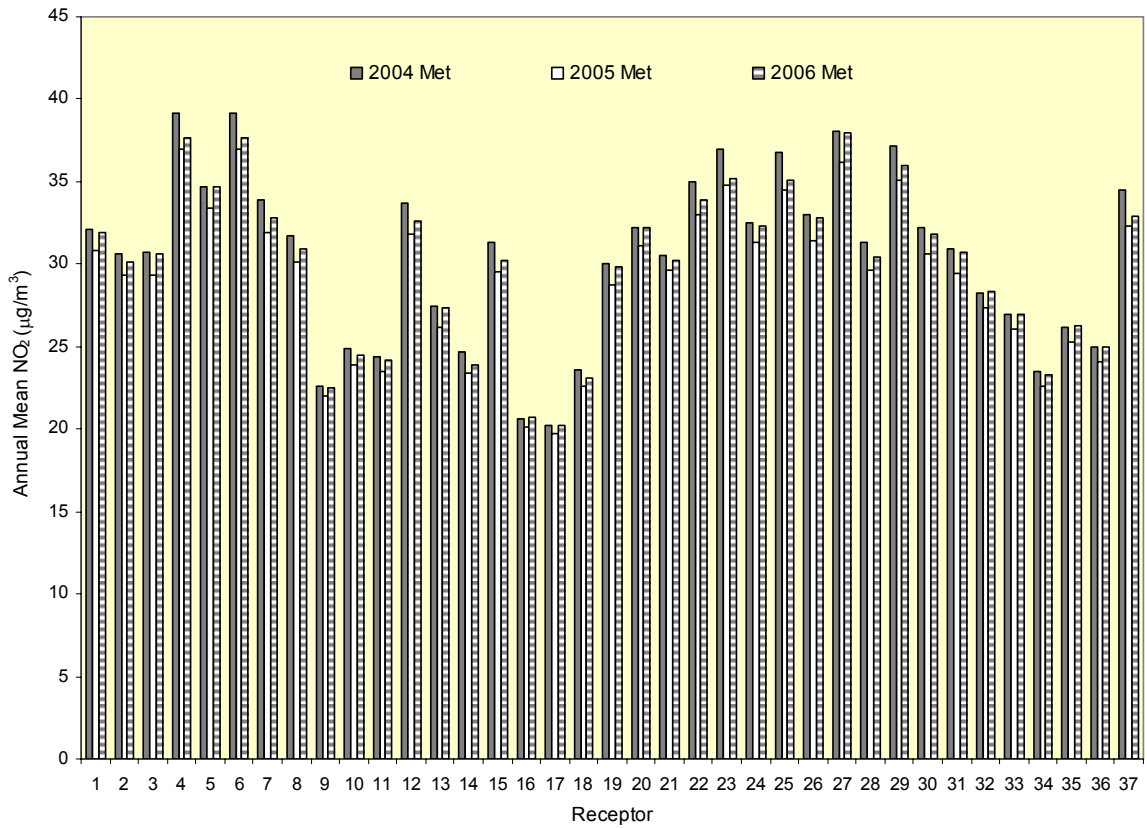


**Figure A6.3.2** Measured vs Modelled Annual Mean PM<sub>10</sub> Concentrations During 2005, and 2006 (µg/m<sup>3</sup>)

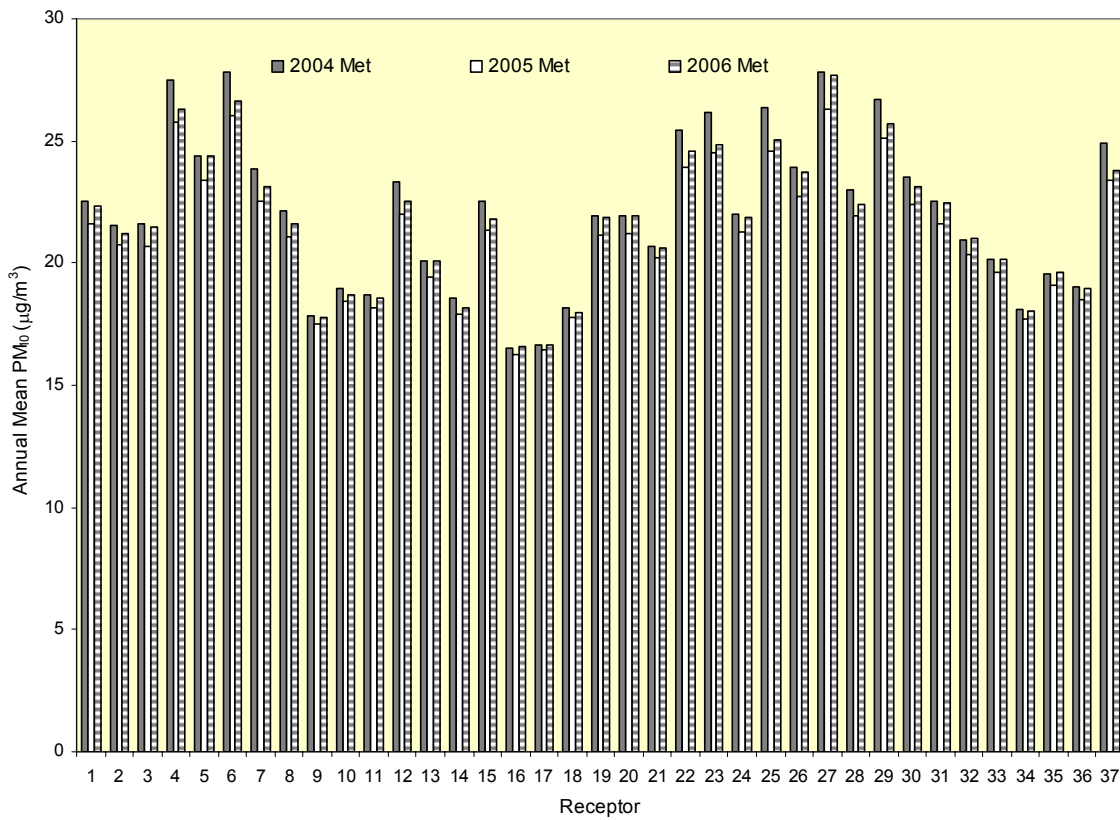
---

## Appendix 6.4 Meteorological Data

The dispersion model has been run to predict annual mean concentrations of both nitrogen dioxide and PM<sub>10</sub> during 2006 at each of the thirty-seven receptors shown in Figure 6.5. Concentrations during 2006 have been predicted using three separate years of meteorological data (2004, 2005, and 2006). Figures A6.4.1 and A6.4.2 show the results. They show that in almost every example, the predictions made using the 2004 meteorological data are higher than those made using other meteorological datasets. Where the 2004-derived data are not worst-case, it is by a very small margin. The 2004 meteorological dataset has thus been used for all of the modelling presented in this assessment (including the model verification presented in Appendix 6.3).



**Figure A6.4.1** Annual Mean Nitrogen Dioxide Concentrations in 2006 Modelled Using Three Separate Years of Meteorological Data



**Figure A6.4.2** Annual Mean PM<sub>10</sub> Concentrations in 2006 Modelled Using Three Separate Years of Meteorological Data

## Appendix 6.5 Diurnal Variations in Vehicle Flows and Speeds

As is explained in Chapter 6, DMRB 11.3.1 requires a detailed assessment to take account of diurnal variations in speeds. None of the models accepted by Defra and the DAs for Review and Assessment purposes are able to take account of diurnal variations in speeds while running in a standard way. The modelling presented in Chapter 6 thus uses annual average speeds as described in Appendix 6.1. In order to ensure that this approach does not misrepresent the impacts of the proposed scheme, a sensitivity analysis has been carried out, the results of which are presented below.

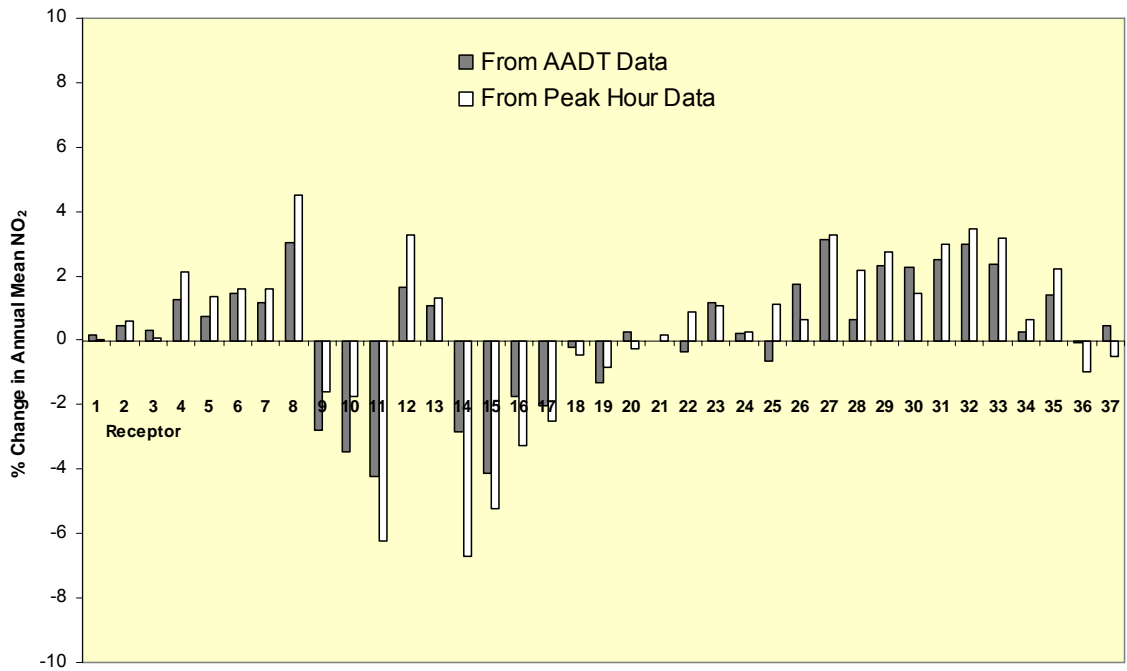
In order to predict AADT flows from the peak hour data, SiAS used the following approach:

$$\text{AADT flow} = (1.96 \times \text{AM peak flow}) + (1.96 \times \text{PM peak flow}) + (13.7 \times \text{off peak flow})$$

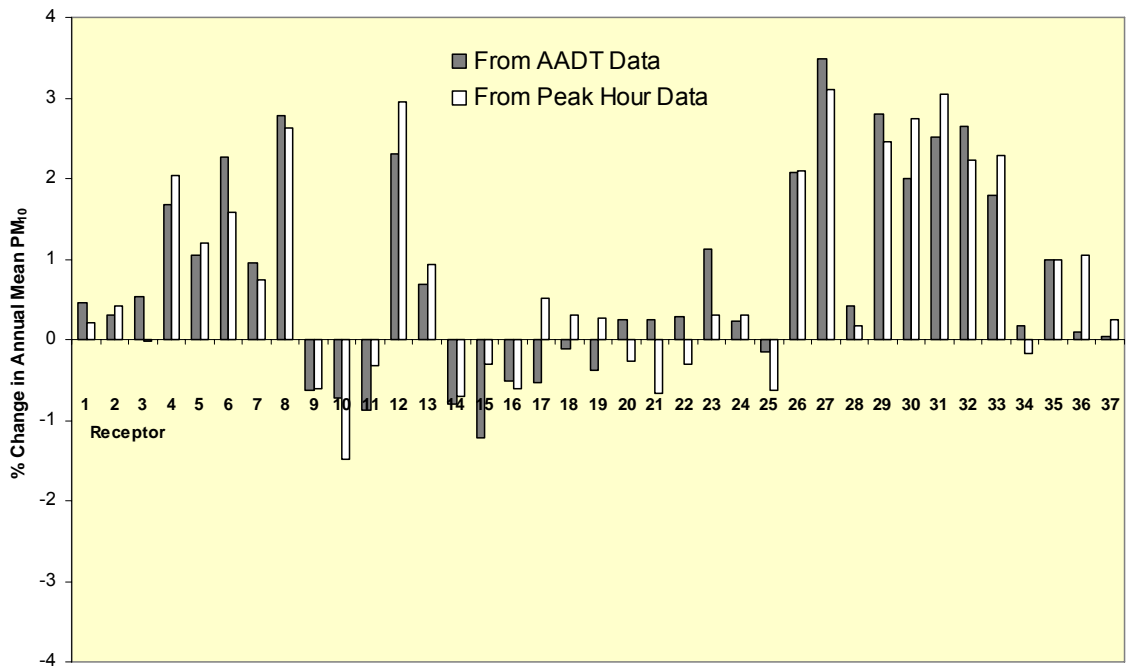
It has been assumed that the AM peak hour runs from 7 am until 9 am; the PM peak runs from 4 pm until 6 pm; and the off peak runs for all other hours. The peak-hour traffic data for the ARF and APR scenarios presented in Appendix 6.1 have been entered into the dispersion model as independent model runs, in each case using only meteorological data (from 2004) from the time period relevant to the peak being modelled (This extraction of the metrological data took account of GMT:BST switches, but to avoid additional and unnecessary complexity, no account was taken of different days of the week). The flows were thus entered into the model as 1-hour, rather than 24-hour data. The predicted concentrations were then combined into an annual average concentration using the same relationship as used by SiAS when processing the traffic flows.

Figures A6.5.1 and A6.5.2 compare the impacts of the scheme predicted using the AADT approach with the impacts as predicted using the peak-hour approach for nitrogen dioxide and PM<sub>10</sub> respectively. It should be noted that the AADT-derived verification has been applied to the peak-hour-derived model results, but since the data are presented as percentages, this will have essentially no effect on the comparisons.

The plots show that using the alternative, peak hour, approach, would cause some of the predicted increases to be larger and some of the predicted increases to be smaller; meanwhile some of the predicted reductions would be larger and some of the predicted reductions would be smaller. In a small number of cases, the impact would change from an improvement to a deterioration and vice versa. Despite these variations, the pattern of impacts is very consistent between the two modelling methodologies and it is concluded that the results presented in Chapter 6, which use the AADT approach, provide a sufficiently robust indication of the likely impacts of the proposed scheme.



**Figure A6.5.1** Comparison of Relative Impacts of the Proposed Scheme on Annual Mean Nitrogen Dioxide Concentrations Predicted Using Annual Average and Peak Hour Traffic Flows and Speeds



**Figure A6.5.2** Comparison of Relative Impacts of the Proposed Scheme on Annual Mean PM<sub>10</sub> Concentrations Predicted Using Annual Average and Peak Hour Traffic Flows and Speeds

## Appendix 6.6 Detailed Air Quality Model Results and Scheme-Specific Impacts

**Table A6.6.1** Modelled Annual Mean Nitrogen Dioxide Concentrations ( $\mu\text{g}/\text{m}^3$ ) With and Without the Proposed Scheme. Receptors that are also presented in the main report are shaded.

R	M8 R <sup>a</sup>	Raith R <sup>a</sup>	Description	2006	2010 ARF <sup>b</sup>	2010 APR <sup>c</sup>	% Change	Impact Magnitude	Impact Significance
1		<b>35</b>	84 Carmyle Avenue	32	31	31	0.2	Extremely Small	Negligible
2		36	3 Inzievar Terrace	31	28	28	0.4	Extremely Small	Negligible
3			95 Inzievar Terrace	31	29	29	0.3	Extremely Small	Negligible
4			10 Kildermorie Road	39	33	33	1.3	Very Small	Slight Adverse
5	69		73 Wardie Road	35	29	30	0.7	Extremely Small	Negligible
6			85 Wardie Road	39	33	34	1.4	Very Small	Slight Adverse
7			441 Hamilton Road	34	30	30	1.2	Very Small	Slight Adverse
8			542 Hamilton Road	32	29	30	3.0	Very Small	Negligible
9			33 Hunthill Road	23	18	17	-2.8	Very Small	Negligible
10			115 Bardykes Road	25	20	19	-3.5	Very Small	Negligible
11		46	1 Hunthill Road	24	19	18	-4.2	Very Small	Negligible
12			The Sheddings	34	30	31	1.7	Very Small	Slight Adverse
13			Between River Clyde and M74 J 3 - 4	27	25	25	1.1	Very Small	Negligible
14		62	2 Northway	25	19	19	-2.8	Very Small	Negligible
15			495 Glasgow Road	31	25	24	-4.1	Very Small	Negligible
16			101 Linnhe Place	21	16	16	-1.7	Very Small	Negligible
17			2 Jura Drive	20	16	15	-2.0	Very Small	Negligible
18		48	1 Catherines Walk, Blantyre	24	21	21	-0.2	Extremely Small	Negligible
19			300 Blantyre Ferme Road	30	26	25	-1.3	Very Small	Negligible
20	70		6 Rhindmuir Path	32	27	27	0.3	Extremely Small	Negligible
21	46		2 Rhindhouse Road	31	26	26	<0.1	Extremely Small	Negligible
22			Dunvegan Place	35	31	31	-0.3	Extremely Small	Negligible
23	44	28	21 Maryville View	37	33	33	1.2	Very Small	Slight Adverse
24	<b>47</b>		22 Crossview Place	32	28	28	0.2	Extremely Small	Negligible
25			48 Glasgow Road	37	32	32	-0.6	Extremely Small	Negligible
26			Burnpark Avenue	33	29	30	1.8	Very Small	Negligible
27	41	25	38 Sheepburn Road	38	34	35	3.1	Very Small	Slight Adverse
28		59	1 Rosefield Gardens	31	27	27	0.6	Extremely Small	Negligible
29			6 Alpine Grove	37	33	33	2.3	Very Small	Slight Adverse
30			1 Millgate Court	32	29	30	2.2	Very Small	Negligible
31			19 Croft Wynd	31	28	29	2.5	Very Small	Negligible
32			16 Rowans Gardens	28	26	26	3.0	Very Small	Negligible
33	40	24	72 Wordsworth Way	27	25	25	2.4	Very Small	Negligible
34		72	33 Lighthlands Road	23	21	21	0.3	Extremely Small	Negligible
35		61	71 Olifard Avenue	26	24	24	1.4	Very Small	Negligible
36	38	<b>22</b>	7 Clydeview	25	23	23	-0.1	Extremely Small	Negligible
37	39	<b>23</b>	Strathclyde Park Inn	34	32	32	0.4	Extremely Small	Negligible

<sup>a</sup> Numbers used to describe the same receptor in the M8 Baillieston to Newhouse assessment and the Raith Junction Stage 3 assessment. Those that were included in the main report of the each assessment are shown in bold.

<sup>b</sup> Enhanced Do-Minimum

<sup>c</sup> Do Something (With Scheme)



**Table A6.6.2** Modelled Annual Mean PM<sub>10</sub> Concentrations (µg/m<sup>3</sup>) With and Without the Proposed Scheme. Receptors that are also presented in the main report are shaded. Objective exceedences are shown in bold.

R	M8 R <sup>a</sup>	Raith R <sup>a</sup>	Description	2006	2010 ARF <sup>b</sup>	2010 APR <sup>c</sup>	% Change	Impact Magnitude	Impact Significance
1		<b>35</b>	84 Carmyle Avenue	23	<b>23</b>	<b>23</b>	0.5	Extremely Small	Slight Adverse
2		36	3 Inzievar Terrace	22	<b>21</b>	<b>21</b>	0.3	Extremely Small	Slight Adverse
3			95 Inzievar Terrace	22	<b>21</b>	<b>22</b>	0.5	Extremely Small	Slight Adverse
4			10 Kildermorie Road	27	<b>26</b>	<b>27</b>	1.7	Very Small	Slight Adverse
5	69		73 Wardie Road	24	<b>23</b>	<b>23</b>	1.1	Very Small	Slight Adverse
6			85 Wardie Road	28	<b>27</b>	<b>27</b>	2.3	Very Small	Slight Adverse
7			441 Hamilton Road	24	<b>23</b>	<b>23</b>	1.0	Extremely Small	Slight Adverse
8			542 Hamilton Road	22	<b>22</b>	<b>22</b>	2.8	Very Small	Slight Adverse
9			33 Hunthill Road	18	17	17	-0.6	Extremely Small	Negligible
10			115 Bardykes Road	19	18	17	-0.7	Extremely Small	Negligible
11		46	1 Hunthill Road	19	17	17	-0.9	Extremely Small	Negligible
12			The Sheddings	23	<b>23</b>	<b>23</b>	2.3	Very Small	Slight Adverse
13			Between River Clyde and M74 J 3 - 4	20	<b>19</b>	<b>20</b>	0.7	Extremely Small	Slight Adverse
14		62	2 Northway	19	17	17	-0.8	Extremely Small	Negligible
15			495 Glasgow Road	23	<b>21</b>	<b>20</b>	-1.2	Very Small	Slight Beneficial
16			101 Linnhe Place	17	15	15	-0.5	Extremely Small	Negligible
17			2 Jura Drive	17	16	15	-0.5	Extremely Small	Negligible
18		48	1 Catherines Walk, Blantyre	18	17	17	-0.1	Extremely Small	Negligible
19			300 Blantyre Ferme Road	22	<b>21</b>	<b>21</b>	-0.4	Extremely Small	Slight Beneficial
20	70		6 Rhindmuir Path	22	<b>21</b>	<b>21</b>	0.2	Extremely Small	Slight Adverse
21	46		2 Rhindhouse Road	21	<b>19</b>	<b>19</b>	0.2	Extremely Small	Slight Adverse
22			Dunvegan Place	25	<b>25</b>	<b>25</b>	0.3	Extremely Small	Slight Adverse
23	44	28	21 Maryville View	26	<b>25</b>	<b>26</b>	1.1	Very Small	Slight Adverse
24	<b>47</b>		22 Crossview Place	22	<b>21</b>	<b>21</b>	0.2	Extremely Small	Slight Adverse
25			48 Glasgow Road	26	<b>25</b>	<b>25</b>	-0.1	Extremely Small	Slight Beneficial
26			Burnpark Avenue	24	<b>23</b>	<b>23</b>	2.1	Very Small	Slight Adverse
27	41	25	38 Sheepburn Road	28	<b>27</b>	<b>28</b>	3.5	Very Small	Slight Adverse
28		59	1 Rosefield Gardens	23	<b>21</b>	<b>21</b>	0.4	Extremely Small	Slight Adverse
29			6 Alpine Grove	27	<b>25</b>	<b>26</b>	2.8	Very Small	Slight Adverse
30			1 Millgate Court	24	<b>23</b>	<b>23</b>	2.0	Very Small	Slight Adverse
31			19 Croft Wynd	23	<b>22</b>	<b>23</b>	2.5	Very Small	Slight Adverse
32			16 Rowans Gardens	21	<b>20</b>	<b>21</b>	2.6	Very Small	Slight Adverse
33	40	24	72 Wordsworth Way	20	<b>20</b>	<b>20</b>	1.8	Very Small	Slight Adverse
34		72	33 Lighthills Road	18	18	18	0.2	Extremely Small	Negligible
35		61	71 Olifard Avenue	20	<b>19</b>	<b>19</b>	1.0	Extremely Small	Slight Adverse
36	38	<b>22</b>	7 Clydeview	19	<b>19</b>	<b>19</b>	0.1	Extremely Small	Slight Adverse
37	39	<b>23</b>	Strathclyde Park Inn	25	<b>26</b>	<b>26</b>	<0.1	Extremely Small	Slight Adverse

<sup>a</sup> Numbers used to describe the same receptor in the M8 Baillieston to Newhouse assessment and the Raith Junction Stage 3 assessment. Those that were included in the main report of the each assessment are shown in bold.

<sup>b</sup> Enhanced Do-Minimum

<sup>c</sup> Do Something (With Scheme)

**Table A6.6.3** Modelled Number of 24-hour PM<sub>10</sub> Exceedences (µg/m<sup>3</sup>) With and Without the Proposed Scheme. Receptors that are also presented in the main report are shaded.

R	M8 R <sup>a</sup>	Raith R <sup>a</sup>	Description	2006	2010 ARF <sup>b</sup>	2010 APR <sup>c</sup>	Change (days)	Impact Magnitude	Impact Significance
1		<b>35</b>	84 Carmyle Avenue	7	<b>8</b>	<b>8</b>	0	Extremely Small	Slight Adverse
2		36	3 Inzievar Terrace	6	4	5	0	Extremely Small	Negligible
3			95 Inzievar Terrace	6	5	6	0	Extremely Small	Negligible
4			10 Kildermorie Road	19	<b>16</b>	<b>17</b>	1	Very Small	Slight Adverse
5	69		73 Wardie Road	11	<b>8</b>	<b>9</b>	0	Extremely Small	Slight Adverse
6			85 Wardie Road	20	<b>17</b>	<b>18</b>	2	Very Small	Slight Adverse
7			441 Hamilton Road	10	<b>8</b>	<b>9</b>	0	Extremely Small	Slight Adverse
8			542 Hamilton Road	6	6	<b>7</b>	1	Very Small	Moderate Adverse
9			33 Hunthill Road	1	1	1	0	Extremely Small	Negligible
10			115 Bardykes Road	2	1	1	0	Extremely Small	Negligible
11		46	1 Hunthill Road	2	1	1	0	Extremely Small	Negligible
12			The Sheddings	9	<b>8</b>	<b>9</b>	1	Very Small	Slight Adverse
13			Between River Clyde and M74 J 3 - 4	4	3	3	0	Extremely Small	Negligible
14		62	2 Northway	2	1	1	0	Extremely Small	Negligible
15			495 Glasgow Road	7	4	4	0	Extremely Small	Negligible
16			101 Linnhe Place	1	0	0	0	Extremely Small	Negligible
17			2 Jura Drive	1	0	0	0	Extremely Small	Negligible
18		48	1 Catherines Walk, Blantyre	2	1	1	0	Extremely Small	Negligible
19			300 Blantyre Ferme Road	6	4	4	0	Extremely Small	Negligible
20	70		6 Rhindmuir Path	6	5	5	0	Extremely Small	Negligible
21	46		2 Rhindhouse Road	4	3	3	0	Extremely Small	Negligible
22			Dunvegan Place	14	<b>11</b>	<b>12</b>	0	Extremely Small	Slight Adverse
23	44	28	21 Maryville View	15	<b>13</b>	<b>14</b>	1	Extremely Small	Slight Adverse
24	<b>47</b>		22 Crossview Place	6	5	5	0	Extremely Small	Negligible
25			48 Glasgow Road	16	<b>12</b>	<b>12</b>	0	Extremely Small	Slight Beneficial
26			Burnpark Avenue	10	<b>8</b>	<b>9</b>	1	Extremely Small	Slight Adverse
27	41	25	38 Sheepburn Road	20	<b>17</b>	<b>20</b>	3	Very Small	Slight Adverse
28		59	1 Rosefield Gardens	8	5	5	0	Extremely Small	Negligible
29			6 Alpine Grove	17	<b>13</b>	<b>15</b>	2	Very Small	Slight Adverse
30			1 Millgate Court	9	<b>8</b>	<b>8</b>	1	Extremely Small	Slight Adverse
31			19 Croft Wynd	7	6	<b>7</b>	1	Extremely Small	Slight Adverse
32			16 Rowans Gardens	5	4	5	1	Extremely Small	Negligible
33	40	24	72 Wordsworth Way	4	3	3	0	Extremely Small	Negligible
34		72	33 Laignlands Road	1	1	1	0	Extremely Small	Negligible
35		61	71 Olifard Avenue	3	2	2	0	Extremely Small	Negligible
36	38	<b>22</b>	7 Clydeview	2	2	2	0	Extremely Small	Negligible
37	39	<b>23</b>	Strathclyde Park Inn	12	<b>14</b>	<b>14</b>	0	Extremely Small	Slight Adverse

<sup>a</sup> Numbers used to describe the same receptor in the M8 Baillieston to Newhouse assessment and the Raith Junction Stage 3 assessment. Those that were included in the main report of the each assessment are shown in bold.

<sup>b</sup> Enhanced Do-Minimum

<sup>c</sup> Do Something (With Scheme)

## Appendix 6.7 Air Quality Model Results for Ordnance Survey Address Points

**Table A6.7.1** Modelled Annual Mean Nitrogen Dioxide and PM<sub>10</sub> Concentrations (µg/m<sup>3</sup>) in 2010 under the ARF and APR (Do-min and With-Scheme) Scenarios and the Absolute Change (µg/m<sup>3</sup>) at the Centre of Each OS Address Point Shown in Figure 6.1.

Address <sup>a</sup>	Distance (m) <sup>b</sup>	ARF NO <sub>2</sub>	APR NO <sub>2</sub>	Change NO <sub>2</sub>	ARF PM <sub>10</sub>	APR PM <sub>10</sub>	Change PM <sub>10</sub>	Address <sup>a</sup>	Distance (m) <sup>b</sup>	ARF NO <sub>2</sub>	APR NO <sub>2</sub>	Change NO <sub>2</sub>	ARF PM <sub>10</sub>	APR PM <sub>10</sub>	Change PM <sub>10</sub>
113 bardykes road g72 9uh	8	19	19	-0.64	17	17	-0.13	56 ware road g34 9as	117	24	24	0.12	19	19	0.09
115 bardykes road g72 9uh	8	19	19	-0.64	17	17	-0.13	445a hamilton road g71 7sg	118	28	29	0.66	22	22	0.28
111 bardykes road g72 9uh	8	20	19	-0.74	17	17	-0.14	57 olifard avenue g71 8ql	118	23	23	0.29	18	19	0.19
33 hunthill road g72 9sr	10	17	16	-0.36	16	16	-0.09	81 swinton avenue g69 6ly	118	26	26	-0.02	20	20	0.05
45 hunthill road g72 9sr	10	17	17	-0.36	16	16	-0.10	38 croft wynd g71 7bj	118	25	25	0.39	20	20	0.21
47 hunthill road g72 9sr	10	17	17	-0.30	16	16	-0.10	5 mount lockhart place g71 7tf	118	25	26	0.45	19	20	0.27
49 hunthill road g72 9sr	10	17	17	-0.35	16	16	-0.08	112 glenfruin road g72 9rf	118	19	19	-0.12	16	16	0.00
83 bardykes road g72 9rh	13	19	18	-0.46	17	17	-0.13	87 new edinburgh road g71 6ab	118	32	32	0.31	24	25	0.45
93 bardykes road g72 9rh	13	18	18	-0.28	17	17	-0.08	102 morven avenue g72 9jr	118	16	16	-0.07	15	15	-0.02
85 bardykes road g72 9rh	13	18	18	-0.49	17	17	-0.12	15 dundonald street g72 9rq	118	19	19	-0.15	16	16	0.05
79 bardykes road g72 9rh	14	19	18	-0.61	17	17	-0.13	4 manse view g72 0df	118	15	15	-0.12	15	15	-0.03
89 bardykes road g72 9rh	14	18	18	-0.58	17	17	-0.12	10 manse view g72 0df	118	15	15	-0.12	15	15	-0.03
1 greenway lane g72 9sy	14	18	18	-0.45	17	17	-0.13	6 manse view g72 0df	118	15	15	-0.12	15	15	-0.03
91 bardykes road g72 9rh	14	18	18	-0.49	17	17	-0.10	73 croft wynd g71 7bj	118	25	25	0.38	20	20	0.23
81 bardykes road g72 9rh	14	18	18	-0.43	17	17	-0.13	81 mount lockhart g71 7te	118	25	25	0.45	19	19	0.19
74 hunthill road g72 9sp	14	18	18	-0.50	17	17	-0.14	49 croft wynd g71 7bj	118	25	25	0.35	20	20	0.22
87 bardykes road g72 9rh	14	18	18	-0.57	17	17	-0.10	3 rhindhouse road g69 6jj	118	25	25	-0.01	19	19	0.00
1 park crescent g72 9sx	15	18	18	-0.50	17	17	-0.15	24 morag avenue g72 9ld	119	17	17	-0.19	16	16	-0.02
3 park crescent g72 9sx	15	18	18	-0.50	17	17	-0.15	44 schoolhouse lane g72 9tz	119	19	19	-0.18	17	16	-0.04
493 glasgow road g72 9hp	15	21	21	-0.56	18	18	-0.18	3b boggknowe g71 7bl	119	28	28	-0.20	22	22	-0.02
495 glasgow road g72 9hp	15	21	21	-0.56	18	18	-0.18	8 rhindmuir view g69 6py	119	26	26	0.02	20	20	0.00
101 linnhe place g72 9ne	15	16	16	-0.29	15	15	-0.06	2 crossview place g69 6jn	119	26	26	0.01	20	20	0.01
58 hunthill road g72 9sp	15	18	17	-0.59	17	17	-0.14	46 watson street g72 9sj	119	19	19	-0.22	16	16	-0.02
76 hunthill road g72 9sp	15	18	18	-0.53	17	16	-0.11	89 new edinburgh road g71 6ab	119	32	32	0.30	25	25	0.45
14 swinburne avenue g72 9sg	16	18	17	-0.60	16	16	-0.10	44 kirkwall avenue g72 9nx	119	15	15	-0.01	15	15	0.00
1 herbertson grove g72 9rs	16	17	17	-0.31	16	16	-0.05	32 glasgow road g71 7az	119	32	32	0.28	24	25	0.28
72 hunthill road g72 9sp	16	18	17	-0.56	16	16	-0.10	63 dalcraig crescent g72 9lz	119	15	15	-0.01	15	15	-0.02
16 swinburne avenue g72 9sg	16	18	17	-0.52	16	16	-0.07	5 brooklands avenue g71 7at	119	27	27	0.28	21	21	0.27
18 swinburne avenue g72 9sg	16	18	17	-0.59	16	16	-0.07	29 strathmore avenue g72 9la	119	16	16	-0.15	15	15	-0.02
39 afton gardens g72 9tw	16	17	17	-0.45	17	16	-0.10	62 swinton avenue g69 6ly	119	26	26	-0.03	20	20	0.02
flat 1 5 hunthill road g72 9ss	16	16	16	-0.33	16	16	-0.06	42 croft wynd g71 7bj	119	24	25	0.37	20	20	0.21
flat 2 5 hunthill road g72 9ss	16	16	16	-0.33	16	16	-0.06	42 kirkwall avenue g72 9nx	119	15	15	-0.06	15	15	-0.01
flat 3 5 hunthill road g72 9ss	16	16	16	-0.33	16	16	-0.06	75 dalcraig crescent g72 9lz	119	15	15	-0.02	15	15	-0.04
flat 4 5 hunthill road g72 9ss	16	16	16	-0.33	16	16	-0.06	113 glenfruin road g72 9rj	119	19	19	-0.09	16	16	0.00
flat 5 5 hunthill road g72 9ss	16	16	16	-0.33	16	16	-0.06	163 dalcraig crescent g72 9nt	119	15	15	0.02	15	15	-0.03
flat 6 5 hunthill road g72 9ss	16	16	16	-0.33	16	16	-0.06	18 buller crescent g72 9jh	120	15	15	-0.03	15	15	-0.03
flat 7 5 hunthill road g72 9ss	16	16	16	-0.33	16	16	-0.06	4 mount lockhart gardens g71 7tg	120	25	25	0.39	19	20	0.22
flat 8 5 hunthill road g72 9ss	16	16	16	-0.33	16	16	-0.06	32 stonefield crescent g72 9tf	120	19	19	-0.18	16	16	-0.04
70 hunthill road g72 9sp	16	17	17	-0.54	16	16	-0.10	47 farm court g71 8bu	120	23	23	0.34	19	19	0.22
12 swinburne avenue g72 9sg	16	18	17	-0.51	16	16	-0.08	7 crossview avenue g69 6jl	120	26	26	-0.07	20	20	0.06
62 hunthill road g72 9sp	17	18	17	-0.52	17	16	-0.12	28 sheepburn road g71 7dz	120	25	26	0.27	20	20	0.17
flat 35 1 hunthill road g72 9ss	17	18	17	-0.29	17	17	-0.07	5 swinton view g69 6jq	120	24	24	0.03	18	18	0.01
flat 5 1 hunthill road g72 9ss	17	18	17	-0.29	17	17	-0.07	40 kirkwall avenue g72 9nx	120	15	15	-0.03	15	15	-0.02
flat 28 1 hunthill road g72 9ss	17	18	17	-0.29	17	17	-0.07	41 rhinsdale crescent g69 6bt	120	23	23	0.02	18	18	0.04
flat 29 1 hunthill road g72 9ss	17	18	17	-0.29	17	17	-0.07	3 janefield place g72 9tb	120	19	19	-0.23	16	16	-0.01
flat 30 1 hunthill road g72 9ss	17	18	17	-0.29	17	17	-0.07	31 hazelwood drive g72 9pz	120	19	19	-0.07	16	16	-0.02
flat 31 1 hunthill road g72 9ss	17	18	17	-0.29	17	17	-0.07	4 hillfoot gardens g71 6bn	120	30	30	0.50	23	23	0.37
flat 32 1 hunthill road g72 9ss	17	18	17	-0.29	17	17	-0.07	15 kirkwall avenue g72 9nu	120	15	15	-0.04	15	15	-0.01
flat 34 1 hunthill road g72 9ss	17	18	17	-0.29	17	17	-0.07	42 armour court g72 9ts	120	15	14	-0.26	15	15	-0.07
flat 25 1 hunthill road g72 9ss	17	18	17	-0.29	17	17	-0.07	14 dundonald street g72 9qp	120	19	19	-0.13	16	16	0.02
flat 36 1 hunthill road g72 9ss	17	18	17	-0.29	17	17	-0.07	7 swinton path g69 6ju	120	26	26	0.12	20	20	0.01
flat 1 1 hunthill road g72 9ss	17	18	17	-0.29	17	17	-0.07	18 kirkwall avenue g72 9nx	120	15	15	-0.12	15	15	0.02
flat 8 1 hunthill road g72 9ss	17	18	17	-0.29	17	17	-0.07	16 hillfoot gardens g71 6bn	120	30	30	0.44	23	23	0.41
flat 9 1 hunthill road g72 9ss	17	18	17	-0.29	17	17	-0.07	24 poplar place g72 9qa	120	16	16	-0.07	16	16	-0.01

flat 6 1 hunthill road g72 9ss	17	18	17	-0.29	17	17	-0.07	9 aldersyde gardens g71 7st	121	25	26	0.38	20	20	0.19
flat 33 1 hunthill road g72 9ss	17	18	17	-0.29	17	17	-0.07	10 rhindhouse road g69 6jj	121	25	25	-0.03	19	19	0.01
flat 18 1 hunthill road g72 9ss	17	18	17	-0.29	17	17	-0.07	9 caithness street g72 0dy	121	19	19	-0.14	17	17	-0.04
flat 10 1 hunthill road g72 9ss	17	18	17	-0.29	17	17	-0.07	1 gordon terrace g72 9na	121	15	15	-0.02	15	15	0.01
flat 11 1 hunthill road g72 9ss	17	18	17	-0.29	17	17	-0.07	11 crossview place g69 6jn	121	26	26	-0.02	20	20	0.01
flat 12 1 hunthill road g72 9ss	17	18	17	-0.29	17	17	-0.07	99 morven avenue g72 9jt	121	16	16	-0.14	15	15	-0.02
flat 13 1 hunthill road g72 9ss	17	18	17	-0.29	17	17	-0.07	87 glenfruin road g72 9rj	121	19	19	-0.08	16	16	0.01
flat 14 1 hunthill road g72 9ss	17	18	17	-0.29	17	17	-0.07	41 clouthowe terrace g72 9hw	121	17	17	-0.15	16	16	-0.01
flat 15 1 hunthill road g72 9ss	17	18	17	-0.29	17	17	-0.07	57 dalwhinnie avenue g72 9nq	121	15	15	-0.03	15	15	-0.04
flat 27 1 hunthill road g72 9ss	17	18	17	-0.29	17	17	-0.07	84 dalcraig crescent g72 9nb	121	15	15	-0.02	15	15	0.00
flat 17 1 hunthill road g72 9ss	17	18	17	-0.29	17	17	-0.07	22 rosefield gardens g71 7aw	121	26	27	0.32	21	21	0.27
flat 26 1 hunthill road g72 9ss	17	18	17	-0.29	17	17	-0.07	29 stonefield crescent g72 9tf	121	19	18	-0.20	16	16	-0.05
flat 19 1 hunthill road g72 9ss	17	18	17	-0.29	17	17	-0.07	105 broompark road g72 9sh	121	19	18	-0.19	16	16	-0.01
flat 20 1 hunthill road g72 9ss	17	18	17	-0.29	17	17	-0.07	29 hillfoot gardens g71 6bn	121	30	31	0.41	23	24	0.35
flat 21 1 hunthill road g72 9ss	17	18	17	-0.29	17	17	-0.07	8 wordsworth way g71 8qr	121	23	23	0.27	18	19	0.18
flat 22 1 hunthill road g72 9ss	17	18	17	-0.29	17	17	-0.07	2 hillfoot gardens g71 6bn	121	30	30	0.58	23	23	0.35
flat 23 1 hunthill road g72 9ss	17	18	17	-0.29	17	17	-0.07	33 mount lockhart g71 7te	121	27	27	0.41	20	21	0.31
flat 24 1 hunthill road g72 9ss	17	18	17	-0.29	17	17	-0.07	51 olifard avenue g71 8ql	121	23	23	0.29	18	19	0.18
flat 16 1 hunthill road g72 9ss	17	18	17	-0.29	17	17	-0.07	93 glenfruin road g72 9rj	121	19	19	-0.14	16	16	0.03
flat 3 1 hunthill road g72 9ss	17	18	17	-0.29	17	17	-0.07	90 shelley drive g71 8ta	121	22	23	0.29	18	19	0.17
flat 2 1 hunthill road g72 9ss	17	18	17	-0.29	17	17	-0.07	19 glasgow road g71 7au	121	26	27	0.29	21	21	0.22
flat 4 1 hunthill road g72 9ss	17	18	17	-0.29	17	17	-0.07	27 rhinsdale crescent g69 6bt	121	23	23	-0.01	18	18	0.05
flat 7 1 hunthill road g72 9ss	17	18	17	-0.29	17	17	-0.07	40 croft wynd g71 7bj	121	24	25	0.37	20	20	0.23
19 hunthill road g72 9ss	17	16	16	-0.44	16	16	-0.05	55 dalwhinnie avenue g72 9nq	121	15	15	0.00	15	15	-0.02
53 afton gardens g72 9tw	17	17	17	-0.58	16	16	-0.08	8 bellairs place g72 9jd	121	16	16	-0.07	15	15	-0.02
38 hunthill road g72 9st	17	18	17	-0.56	17	17	-0.10	17 poplar place g72 9qa	121	16	16	-0.11	16	16	-0.05
68 hunthill road g72 9sp	17	17	17	-0.66	16	16	-0.09	8 gordon terrace g72 9na	121	16	16	-0.06	15	15	-0.04
78 hunthill road g72 9uw	17	18	17	-0.39	16	16	-0.11	2 nairn avenue g72 9nf	122	15	15	0.02	15	15	-0.02
2 jura drive g72 9lj	18	16	15	-0.23	15	15	-0.04	20 craigmuir road g72 9ua	122	15	15	-0.25	15	15	-0.06
56 hunthill road g72 9sp	18	18	17	-0.53	17	16	-0.09	7 bellairs place g72 9jd	122	16	16	-0.06	15	15	-0.01
21 lauder gardens g72 9nl	18	16	16	-0.30	15	15	-0.05	6 mount lockhart gardens g71 7tg	122	25	25	0.47	19	19	0.25
23 nairn avenue g72 9nf	18	16	16	-0.32	15	15	-0.06	7 mount lockhart place g71 7tf	122	25	26	0.52	20	20	0.30
21 balmoral gardens g72 9np	18	16	16	-0.32	15	15	-0.08	100 rhindmuir road g69 6as	122	26	26	0.05	20	20	0.01
43 bardykes road g72 9qh	18	21	21	-0.50	17	17	-0.11	4 crossview place g69 6jn	122	26	26	-0.08	20	20	0.00
71 linnhe place g72 9ne	18	16	16	-0.28	15	15	-0.05	33 hazelwood drive g72 9pz	122	19	19	-0.09	16	16	-0.02
66 hunthill road g72 9sp	18	17	17	-0.55	16	16	-0.11	40 strathmore avenue g72 9la	122	16	16	-0.10	15	15	-0.02
3 herbertson grove g72 9rs	18	17	16	-0.26	16	16	-0.05	28 dalcraig crescent g72 9lw	122	16	16	-0.01	15	15	-0.01
95 bardykes road g72 9rh	18	18	17	-0.36	16	16	-0.06	11 aldersyde gardens g71 7st	122	26	26	0.28	20	21	0.22
153 buller crescent g72 9jf	18	17	16	-0.69	16	16	-0.14	11 morag avenue g72 9ld	122	17	17	-0.16	16	16	-0.02
60 hunthill road g72 9sp	19	17	17	-0.57	16	16	-0.10	5 swinton gardens g69 6jg	122	25	25	0.10	19	19	0.03
36 hunthill road g72 9st	19	18	17	-0.50	17	17	-0.07	71 croft wynd g71 7bj	122	25	25	0.35	20	20	0.21
baronhill hunthill road g72 9uy	19	18	17	-0.56	16	16	-0.07	7 caithness street g72 0dy	123	19	19	-0.12	17	17	-0.03
17a hunthill road g72 9ss	19	16	16	-0.25	16	16	-0.04	8 crossview avenue g69 6jl	123	26	26	0.00	20	20	0.04
172 dalcraig crescent g72 9nr	19	16	16	-0.32	15	15	-0.09	49 olifard avenue g71 8ql	123	23	23	0.29	18	19	0.20
20 balmoral gardens g72 9np	19	16	16	-0.27	15	15	-0.06	51 croft wynd g71 7bj	123	25	25	0.33	20	20	0.19
65 stonefield crescent g72 9tg	19	18	17	-0.52	17	17	-0.08	43 rhinsdale crescent g69 6bt	123	23	23	0.00	18	18	0.03
43 hunthill road g72 9sr	19	16	15	-0.16	16	16	-0.11	22 morag avenue g72 9ld	123	17	17	-0.19	16	16	-0.04
2 callaghan wynd g72 9rp	19	17	17	-0.33	16	16	-0.05	20 stonefield crescent g72 9tj	123	19	19	-0.19	16	16	-0.05
80 hunthill road g72 9uw	19	18	17	-0.39	16	16	-0.09	53 dalwhinnie avenue g72 9nq	123	15	15	0.01	15	15	-0.03
55 afton gardens g72 9tw	19	17	16	-0.43	16	16	-0.07	14 rhindmuir view g69 6py	123	26	26	0.05	20	20	0.03
2 dalcraig crescent g72 9lw	19	16	16	-0.15	16	15	-0.07	21 merlewood avenue g71 8bd	123	23	23	0.36	18	19	0.24
20 lauder gardens g72 9nl	19	16	16	-0.31	15	15	-0.06	23 merlewood avenue g71 8bd	123	23	23	0.36	18	19	0.24
21 montrose gardens g72 9nn	19	16	16	-0.25	15	15	-0.08	25 merlewood avenue g71 8bd	123	23	23	0.36	18	19	0.24
119 bardykes road g72 9uh	19	18	17	-0.50	16	16	-0.08	27 merlewood avenue g71 8bd	123	23	23	0.36	18	19	0.24
151 buller crescent g72 9jf	20	17	16	-0.56	16	16	-0.09	11 thorn tree way g71 8qn	123	23	23	0.34	18	19	0.18
83 linnhe place g72 9ne	20	16	16	-0.31	15	15	-0.06	12 holm avenue g71 7al	123	26	26	0.26	21	21	0.28
53 hunthill road g72 9sr	20	16	16	-0.29	15	15	-0.05	178 glenfruin road g72 9rl	123	19	18	-0.08	16	16	-0.02
67 hunthill road g72 9sr	20	16	16	-0.27	15	15	-0.03	2 swinton view g69 6jq	123	24	24	0.00	18	18	0.02
18 montrose gardens g72 9nn	20	16	16	-0.19	15	15	-0.09	14 glasgow road g71 7as	123	27	27	0.28	21	22	0.21
15 armour court g72 9ts	20	16	16	-0.31	16	16	-0.04	57 carlowrie avenue g72 9hx	123	16	16	-0.11	15	15	0.00
99 linnhe place g72 9ne	20	16	16	-0.16	15	15	-0.06	77 inzievar terrace g32 8jt	123	27	27	0.13	20	21	0.10
2 greenway lane g72 9sy	20	17	17	-0.45	17	16	-0.10	79 inzievar terrace g32 8jt	123	27	27	0.13	20	21	0.10
32 gordon terrace g72 9na	20	16	16	-0.27	16	15	-0.06	4 rhindmuir place g69 6hf	123	26	26	0.03	20	20	0.07
91 linnhe place g72 9ne	20	16	16	-0.32	15	15	-0.05	19 willow drive g72 9he	123	19	19	-0.15	16	16	-0.01
5 herbertson grove g72 9rs	20	16	16	-0.23	16	16	-0.04	6 janefield place g72 9tb	123	19	19	-0.19	16	16	-0.01
15 mossgiel terrace g72 9nd	20	16	16	-0.21	15	15	-0.08	16 crossview place g69 6jn	123	27	27	-0.11	21	21	0.05
25 gordon terrace g72 9na	20	16	16	-0.32	15	15	-0.05	115 glenfruin road g72 9rj	123	19	19	-0.04	16	16	0.00
25 hunthill road g72 9sr	21	16	16	-0.34	16	16	-0.06	11 dunonald street g72 9rq	124	19	19	-0.08	16	16	0.03
81 linnhe place g72 9ne	21	16	16	-0.28	15	15	-0.04	58 callaghan wynd g72 9rp	124	16	16	-0.03	15	15	-0.03
34 hunthill road g72 9st	21	17	17	-0.45	16	16	-0.08	5 swinton path g69 6ju	124	26	26	0.10	20	20	0.04
73 linnhe place g72 9ne	21	16	16	-0.25	15	15	-0.08	38 kirkwall avenue g72 9nx	124	15	15	-0.06	15	15	0.00

1 ellisland drive g72 9tx	21	16	16	-0.22	16	16	-0.03	19 dalcraig crescent g72 9lw	124	16	16	0.00	16	16	-0.03
79 linnhe place g72 9ne	21	16	16	-0.33	15	15	-0.02	0/1 26 westerhouse road g34 9pd	124	24	24	0.03	19	19	0.07
119 buller crescent g72 9jf	21	17	16	-0.57	16	16	-0.10	0/2 26 westerhouse road g34 9pd	124	24	24	0.03	19	19	0.07
123 buller crescent g72 9jf	21	17	16	-0.57	16	16	-0.10	1/1 26 westerhouse road g34 9pd	124	24	24	0.03	19	19	0.07
115 buller crescent g72 9jf	21	17	16	-0.57	16	16	-0.10	1/2 26 westerhouse road g34 9pd	124	24	24	0.03	19	19	0.07
55 buller crescent g72 9jf	21	17	16	-0.57	16	16	-0.10	2/1 26 westerhouse road g34 9pd	124	24	24	0.03	19	19	0.07
65 buller crescent g72 9jf	21	17	16	-0.57	16	16	-0.10	2/2 26 westerhouse road g34 9pd	124	24	24	0.03	19	19	0.07
87 buller crescent g72 9jf	21	17	16	-0.57	16	16	-0.10	77 wordsworth way g71 8qs	124	23	23	0.34	18	19	0.20
81 buller crescent g72 9jf	21	17	16	-0.57	16	16	-0.10	3 mainhill drive g69 6jf	124	24	24	0.09	18	18	-0.01
18 callaghan wynd g72 9rp	21	18	18	-0.27	16	16	-0.08	6 rhindmuir view g69 6py	124	26	26	0.01	20	20	0.01
10 craigmuir gardens g72 9ry	21	16	16	-0.39	16	16	-0.08	12 janefield place g72 9tb	124	19	19	-0.03	16	16	-0.02
45 bardykes road g72 9qh	21	21	20	-0.40	17	17	-0.05	110 glenfruin road g72 9rf	124	19	19	-0.11	16	16	0.00
97 linnhe place g72 9ne	21	16	16	-0.18	15	15	-0.05	35 buller crescent g72 9jf	124	15	15	-0.15	15	15	-0.02
18 mossgiel terrace g72 9nd	22	16	16	-0.28	15	15	-0.06	20 kirkwall avenue g72 9nx	124	15	15	-0.10	15	15	0.01
2 ellisland drive g72 9tx	22	16	16	-0.24	16	16	-0.04	6 dalwhinnie avenue g72 9ng	124	15	15	0.02	15	15	-0.03
5 schoolhouse lane g72 9tz	22	23	22	-0.78	18	18	-0.06	25 maryville view g71 6nt	124	30	31	0.28	23	23	0.23
56 watson street g72 9sj	22	17	17	-0.46	16	16	-0.08	50 kirkwall avenue g72 9nx	124	15	15	0.01	15	15	0.00
6 hunthill road g72 9su	22	23	22	-0.84	18	18	-0.16	5 caithness street g72 0dy	124	19	19	-0.11	17	17	-0.04
95 linnhe place g72 9ne	22	16	16	-0.18	15	15	-0.03	3a boggknowe g71 7bl	124	28	28	-0.15	22	22	-0.03
75 linnhe place g72 9ne	22	16	16	-0.31	15	15	-0.04	61 rhindmuir drive g69 6nd	124	26	26	0.00	20	20	0.05
16 callaghan wynd g72 9rp	22	18	17	-0.28	16	16	-0.07	14 rhindhouse place g69 6jh	125	24	24	0.02	19	19	0.04
75 bardykes road g72 9qj	22	21	20	-0.41	17	17	-0.05	47 olifard avenue g71 8ql	125	23	23	0.27	18	19	0.20
57 bardykes road g72 9uh	22	21	20	-0.49	17	17	-0.06	77 dalcraig crescent g72 9lz	125	15	15	-0.02	15	15	0.01
67 bardykes road g72 9qj	22	21	20	-0.32	17	17	-0.06	8 mount lockhart gardens g71 7tg	125	25	25	0.47	19	19	0.27
77 linnhe place g72 9ne	22	16	16	-0.25	15	15	-0.07	4 dechmont gardens g72 9lp	125	17	17	-0.05	16	16	-0.02
4 jura drive g72 9lj	22	15	15	-0.22	15	15	-0.03	35 hazelwood drive g72 9pz	125	19	19	-0.08	16	16	-0.02
93 linnhe place g72 9ne	22	16	16	-0.21	15	15	-0.06	0/1 99 wardie road g34 9ef	125	26	26	0.16	20	20	0.17
6 craigmuir gardens g72 9ry	22	16	16	-0.22	16	16	-0.07	0/2 99 wardie road g34 9ef	125	26	26	0.16	20	20	0.17
8 craigmuir gardens g72 9ry	22	16	16	-0.28	16	16	-0.07	1/1 99 wardie road g34 9ef	125	26	26	0.16	20	20	0.17
1 buller crescent g72 9jf	23	17	16	-0.65	16	16	-0.09	1/2 99 wardie road g34 9ef	125	26	26	0.16	20	20	0.17
2 buller crescent g72 9jh	23	17	16	-0.62	16	16	-0.15	2/1 99 wardie road g34 9ef	125	26	26	0.16	20	20	0.17
71 bardykes road g72 9qj	23	21	20	-0.38	17	17	-0.11	2/2 99 wardie road g34 9ef	125	26	26	0.16	20	20	0.17
69 bardykes road g72 9qj	23	21	20	-0.34	17	17	-0.07	27 stonefield crescent g72 9tf	125	19	19	-0.18	16	16	-0.05
16 hunthill road g72 9su	23	21	20	-0.47	18	17	-0.09	86 wordsworth way g71 8qs	125	23	23	0.33	18	19	0.21
12 craigmuir gardens g72 9ry	23	16	16	-0.38	16	16	-0.07	51 dalwhinnie avenue g72 9nq	125	15	15	-0.11	15	15	-0.03
41 afton gardens g72 9tw	23	17	16	-0.47	16	16	-0.04	61 dalcraig crescent g72 9lz	125	15	15	-0.03	15	15	-0.02
51 afton gardens g72 9tw	23	17	16	-0.48	16	16	-0.05	44 armour court g72 9ts	125	15	14	-0.29	15	15	-0.10
57 hunthill road g72 9sr	23	16	16	-0.22	15	15	-0.07	45 olifard avenue g71 8ql	125	23	23	0.28	18	19	0.19
1 jura drive g72 9lj	23	15	15	-0.20	15	15	-0.03	22 swinton crescent g69 6an	125	23	24	0.04	18	18	0.02
31 watson street g72 9sn	23	17	17	-0.35	16	16	-0.07	304a main street g72 0dh	125	19	19	-0.23	17	16	-0.07
5 park crescent g72 9sx	23	21	20	-0.35	17	17	-0.06	48 rhinsdale crescent g69 6bt	125	23	23	0.00	18	18	0.04
7 park crescent g72 9sx	23	21	20	-0.35	17	17	-0.06	69 croft wynd g71 7bj	125	24	25	0.34	20	20	0.22
73 bardykes road g72 9qj	23	21	20	-0.38	17	17	-0.06	30 stonefield crescent g72 9tf	125	19	18	-0.20	16	16	-0.04
17 armour court g72 9ts	23	16	16	-0.36	16	16	-0.09	28 stonefield crescent g72 9tf	125	19	19	-0.20	16	16	-0.02
7 buller crescent g72 9jf	23	17	16	-0.66	16	16	-0.07	6 crossview place g69 6jn	125	27	26	-0.06	20	20	0.00
59 bardykes road g72 9uh	23	21	20	-0.36	17	17	-0.07	49 dalwhinnie avenue g72 9nq	125	15	15	-0.10	15	15	-0.03
19 balmoral gardens g72 9np	23	16	16	-0.27	15	15	-0.05	4 dalwhinnie avenue g72 9ng	125	15	15	0.04	15	15	-0.02
5 buller crescent g72 9jf	24	17	16	-0.66	16	16	-0.07	27 strathmore avenue g72 9la	125	16	16	-0.11	15	15	-0.02
62 northway g72 9hu	24	17	16	-0.39	16	16	-0.05	117 glenfruin road g72 9rj	126	19	19	-0.01	16	16	0.00
155 buller crescent g72 9jf	24	17	16	-0.57	16	15	-0.15	25 swinton crescent g69 6an	126	23	23	-0.06	18	18	0.01
14 lairg drive g72 9ns	24	16	15	-0.18	15	15	-0.02	445 hamilton road g71 7sg	126	28	29	0.56	22	22	0.26
18 lairg drive g72 9ns	24	15	15	-0.21	15	15	-0.02	17 calderglen avenue g72 9up	126	15	15	-0.03	15	15	0.00
3 schoolhouse lane g72 9tz	24	22	22	-0.72	18	18	-0.13	8 thorn tree way g71 8qn	126	23	23	0.30	18	19	0.18
31 bardykes road g72 9qh	24	21	20	-0.35	17	17	-0.08	36 buller crescent g72 9jh	126	15	15	-0.13	15	15	-0.03
77 bardykes road g72 9qj	24	21	20	-0.38	17	17	-0.05	18 hillfoot gardens g71 6bn	126	30	30	0.43	23	23	0.41
7 schoolhouse lane g72 9tz	24	22	22	-0.62	18	18	-0.13	5 mcpherson drive g71 8qp	126	23	23	0.33	18	19	0.19
55 bardykes road g72 9uh	24	20	20	-0.30	17	17	-0.09	45 rhinsdale crescent g69 6bt	126	23	23	-0.01	18	18	0.03
66 northway g72 9hu	24	17	16	-0.33	16	16	-0.06	51 callaghan wynd g72 9rp	126	16	16	-0.06	15	15	-0.01
2 craigmuir road g72 9ua	24	16	16	-0.40	16	16	-0.10	12 dundonald street g72 9qp	126	19	19	-0.06	16	16	0.01
7 herbertson grove g72 9rs	24	16	16	-0.17	15	15	-0.03	36 kirkwall avenue g72 9nx	126	15	15	-0.10	15	15	-0.01
32 hunthill road g72 9st	24	17	17	-0.30	16	16	-0.07	30 dalcraig crescent g72 9lw	126	16	16	-0.11	15	15	-0.03
56 northway g72 9hu	24	17	16	-0.32	16	16	-0.06	53 croft wynd g71 7bj	126	24	25	0.33	20	20	0.20
16 lairg drive g72 9ns	24	15	15	-0.20	15	15	-0.02	2 rhindmuir place g69 6hf	126	26	26	-0.02	20	20	0.05
60 northway g72 9hu	25	17	16	-0.34	16	16	-0.04	6 wordsworth way g71 8qr	126	23	23	0.27	18	19	0.15
63 stonefield crescent g72 9tg	25	17	17	-0.39	16	16	-0.08	89 glenfruin road g72 9rj	126	19	19	-0.07	16	16	0.02
34 jura drive g72 9lj	25	15	15	-0.19	15	15	-0.03	3 greenholm avenue g71 7sy	126	26	26	0.24	20	20	0.18
20 callaghan wynd g72 9rp	25	17	17	-0.21	16	16	-0.08	6 mcpherson drive g71 8qp	126	23	23	0.33	18	19	0.18
50 northway g72 9hu	25	17	16	-0.28	16	16	-0.09	20 morag avenue g72 9ld	127	17	17	-0.12	16	16	-0.02
58 northway g72 9hu	25	17	16	-0.32	16	16	-0.05	26 poplar place g72 9qa	127	16	16	-0.11	16	15	-0.03
68 northway g72 9hu	25	17	16	-0.37	16	16	-0.07	13 rhindhouse place g69 6jh	127	24	24	-0.02	18	18	0.04
4 craigmuir gardens g72 9ry	25	16	16	-0.29	16	16	-0.09	8 south view g72 9hs	127	19	18	-0.15	17	17	-0.03

4 callaghan wynd g72 9rp	25	17	17	-0.20	16	16	-0.04	19 poplar place g72 9qa	127	16	16	-0.15	16	16	-0.04
64 northway g72 9hu	25	17	16	-0.32	16	16	-0.07	97 morven avenue g72 9jt	127	16	16	-0.12	15	15	0.00
76 northway g72 9hu	25	16	16	-0.37	16	16	-0.04	19 maryville view g71 6nt	127	32	32	0.10	25	25	0.22
54 northway g72 9hu	25	17	16	-0.32	16	16	-0.08	43 olifard avenue g71 8ql	127	23	23	0.27	18	19	0.21
70 northway g72 9hu	25	17	16	-0.39	16	16	-0.09	21 dalcraig crescent g72 9lw	127	16	16	0.00	16	16	-0.02
84 northway g72 9hu	25	16	16	-0.46	16	16	-0.08	60 callaghan wynd g72 9rp	127	16	16	-0.03	15	15	-0.04
32 northway g72 9ht	25	17	16	-0.34	16	16	-0.07	39 clouthowe terrace g72 9hw	127	17	17	-0.13	16	16	-0.03
46 cypress avenue g72 9qf	25	21	21	-0.47	17	17	-0.05	37 buller crescent g72 9jf	127	15	15	-0.08	15	15	-0.04
46 northway g72 9hu	25	17	16	-0.30	16	16	-0.10	5 collree gardens g34 9hf	127	25	25	0.29	19	19	0.09
24 northway g72 9ht	25	17	17	-0.46	16	16	-0.08	73 inzievar terrace g32 8jt	128	27	27	0.11	20	20	0.07
78 northway g72 9hu	25	16	16	-0.42	16	16	-0.06	75 inzievar terrace g32 8jt	128	27	27	0.11	20	20	0.07
34 northway g72 9ht	25	17	16	-0.36	16	16	-0.10	41 olifard avenue g71 8ql	128	23	23	0.28	18	19	0.18
88 northway g72 9hu	25	16	16	-0.52	16	16	-0.09	17 rhindmuir crescent g69 6nq	128	26	26	0.01	20	20	0.05
72 northway g72 9hu	25	17	16	-0.36	16	16	-0.11	47 dalwhinnie avenue g72 9nq	128	15	15	-0.08	15	15	-0.03
48 northway g72 9hu	25	17	16	-0.28	16	16	-0.09	12 rhindhouse road g69 6jj	128	25	25	0.00	19	19	0.01
52 northway g72 9hu	26	17	16	-0.26	16	16	-0.07	3 caithness street g72 0dy	128	19	19	-0.17	17	17	-0.04
26 northway g72 9ht	26	17	16	-0.33	16	16	-0.07	98 rhindmuir road g69 6as	128	26	26	0.06	20	20	0.04
42 cypress avenue g72 9qf	26	21	21	-0.35	17	17	-0.07	6 whiteloans g71 8qw	128	23	23	0.27	18	19	0.17
2 craigmuir gardens g72 9ry	26	16	16	-0.43	16	16	-0.11	55 carlowrie avenue g72 9hx	128	16	16	-0.10	15	15	-0.02
143 buller crescent g72 9jf	26	16	16	-0.43	16	15	-0.13	9 morag avenue g72 9ld	128	17	17	-0.09	16	16	-0.05
86 northway g72 9hu	26	16	16	-0.47	16	16	-0.07	10 mount lockhart gardens g71 7tg	128	25	25	0.48	19	19	0.21
74 northway g72 9hu	26	16	16	-0.29	16	16	-0.10	18 holmwood gardens g71 7bh	128	26	26	0.32	20	21	0.22
82 northway g72 9hu	26	16	16	-0.45	16	16	-0.09	8 rhindmuir place g69 6hf	128	26	26	0.02	20	20	0.06
47 bardykes road g72 9qh	26	21	20	-0.42	17	17	-0.04	119 glenfruin road g72 9rj	128	19	19	-0.05	16	16	0.00
28 northway g72 9ht	26	17	16	-0.34	16	16	-0.07	42 buller crescent g72 9jh	128	15	15	-0.14	15	15	-0.05
44 cypress avenue g72 9qf	26	21	21	-0.38	17	17	-0.11	294 main street g72 0dh	128	20	20	-0.27	17	17	-0.06
80 northway g72 9hu	26	17	16	-0.47	16	16	-0.11	2 north calder grove g71 7tn	128	25	25	0.49	19	19	0.21
20 northway g72 9ht	26	17	17	-0.53	16	16	-0.12	22 craigmuir road g72 9ua	128	15	15	-0.19	15	15	-0.06
48 cypress avenue g72 9qf	26	21	21	-0.53	17	17	-0.05	150 dalcraig crescent g72 9nh	128	15	15	-0.01	15	15	-0.04
36 northway g72 9ht	26	17	16	-0.36	16	16	-0.10	20 rhindmuir wynd g69 6bj	128	26	26	0.03	20	20	-0.01
30 northway g72 9ht	26	17	16	-0.29	16	16	-0.07	1 mainhill drive g69 6jf	129	24	24	0.22	18	18	0.01
149 buller crescent g72 9jf	26	17	16	-0.49	16	15	-0.10	0/1 28 westerhouse road g34 9pd	129	24	24	0.04	19	19	0.07
12 lairg court g72 9ns	26	16	15	-0.19	15	15	-0.03	0/2 28 westerhouse road g34 9pd	129	24	24	0.04	19	19	0.07
19 armour court g72 9ts	26	16	16	-0.27	16	16	-0.04	1/1 28 westerhouse road g34 9pd	129	24	24	0.04	19	19	0.07
3 ellisland drive g72 9tx	26	16	16	-0.25	16	16	-0.03	1/2 28 westerhouse road g34 9pd	129	24	24	0.04	19	19	0.07
141 buller crescent g72 9jf	26	16	16	-0.40	16	15	-0.10	2/1 28 westerhouse road g34 9pd	129	24	24	0.04	19	19	0.07
10 cypress avenue g72 9qe	26	18	18	-0.42	17	17	-0.09	2/2 28 westerhouse road g34 9pd	129	24	24	0.04	19	19	0.07
22 northway g72 9ht	26	17	17	-0.51	16	16	-0.09	14 crossview place g69 6jn	129	27	27	-0.09	20	21	0.05
84 hunthill road g72 9uw	26	17	17	-0.30	16	16	-0.09	35 mount lockhart g71 7te	129	26	27	0.57	20	21	0.31
1 rosebank gardens g71 7tj	26	28	28	0.60	22	22	0.39	1 baronhall drive g72 9ql	129	19	19	-0.09	16	16	-0.03
487 glasgow road g72 9hp	26	20	19	-0.44	18	18	-0.09	20 hillfoot gardens g71 6bn	129	30	30	0.40	23	23	0.36
489 glasgow road g72 9hp	26	20	19	-0.44	18	18	-0.09	60 swinton avenue g69 6ly	129	26	26	-0.03	20	20	-0.01
491 glasgow road g72 9hp	26	20	19	-0.44	18	18	-0.09	100 morven avenue g72 9jr	129	16	16	-0.05	15	15	-0.03
499 glasgow road g72 9hp	26	20	19	-0.44	18	18	-0.09	45 dalwhinnie avenue g72 9nq	129	15	15	-0.10	15	15	-0.02
501 glasgow road g72 9hp	26	20	19	-0.44	18	18	-0.09	34 kirkwall avenue g72 9nx	129	15	15	-0.09	15	15	0.01
57 afton gardens g72 9tw	26	16	16	-0.33	16	16	-0.05	21 ardenlea g71 6ag	129	29	30	0.40	23	23	0.42
14 northway g72 9ht	26	18	17	-0.37	16	16	-0.11	161 dalcraig crescent g72 9nt	129	15	15	0.04	15	15	-0.02
16 mossgiel terrace g72 9nd	26	16	16	-0.21	15	15	-0.07	9 dundonald street g72 9rq	129	19	19	-0.08	16	16	0.02
97 bardykes road g72 9rh	26	17	17	-0.45	16	16	-0.02	38 strathmore avenue g72 9la	129	16	16	-0.07	15	15	-0.03
139 buller crescent g72 9jf	26	16	16	-0.41	16	15	-0.09	2 dalwhinnie avenue g72 9ng	129	15	15	0.02	15	15	-0.02
6 northway g72 9ht	26	19	18	-0.56	17	17	-0.11	24 swinton crescent g69 6an	130	23	23	0.02	18	18	0.04
16 northway g72 9ht	26	18	17	-0.31	16	16	-0.12	19 rhindmuir crescent g69 6nq	130	26	26	0.03	20	20	0.03
1 afton gardens g72 9tw	27	16	16	-0.23	16	16	-0.03	31 hillfoot gardens g71 6bn	130	30	30	0.40	23	23	0.31
18 northway g72 9ht	27	18	17	-0.42	16	16	-0.12	4 janefield place g72 9tb	130	19	19	-0.23	16	16	0.00
3 jura drive g72 9lj	27	15	15	-0.13	15	15	-0.03	8 crossview place g69 6jn	130	27	27	-0.10	20	20	0.04
11 mossgiel terrace g72 9nd	27	16	16	-0.11	15	15	-0.08	28 poplar place g72 9qa	130	16	16	-0.12	16	15	-0.01
8 northway g72 9ht	27	18	18	-0.56	17	17	-0.13	37 hazelwood drive g72 9pz	130	19	19	-0.08	16	16	-0.04
61 bardykes road g72 9uh	27	20	20	-0.24	17	17	-0.06	9 crossview avenue g69 6jl	130	26	26	-0.09	20	20	0.01
137 buller crescent g72 9jf	27	16	16	-0.42	16	15	-0.10	18 morag avenue g72 9ld	130	17	17	-0.06	16	16	-0.02
135 buller crescent g72 9jf	27	16	16	-0.48	16	15	-0.10	10 holm avenue g71 7al	130	26	26	0.22	20	21	0.24
10 lairg drive g72 9ns	27	16	15	-0.17	15	15	-0.05	21 willow drive g72 9he	130	19	19	-0.13	16	16	-0.02
21 armour court g72 9ts	27	16	15	-0.29	16	16	-0.07	27 swinton crescent g69 6an	130	23	23	-0.05	18	18	0.01
9 buller crescent g72 9jf	27	16	16	-0.43	16	15	-0.06	80 ware road g34 9az	130	24	24	0.13	19	19	0.07
3 greenway lane g72 9sy	27	17	17	-0.34	16	16	-0.08	72 ware road g34 9az	130	24	24	0.13	19	19	0.07
10 northway g72 9ht	27	18	18	-0.57	17	16	-0.11	64 ware road g34 9az	130	24	24	0.13	19	19	0.07
12 cypress avenue g72 9qe	27	18	18	-0.45	17	17	-0.11	58 ware road g34 9az	130	24	24	0.13	19	19	0.07
40 jura drive g72 9lj	27	15	15	-0.16	15	15	-0.04	66 ware road g34 9az	130	24	24	0.13	19	19	0.07
2 northway g72 9ht	27	19	19	-0.47	17	17	-0.15	68 ware road g34 9az	130	24	24	0.13	19	19	0.07
12 northway g72 9ht	27	18	18	-0.44	16	16	-0.12	70 ware road g34 9az	130	24	24	0.13	19	19	0.07
82 hunthill road g72 9uw	27	17	17	-0.17	16	16	-0.06	74 ware road g34 9az	130	24	24	0.13	19	19	0.07
133 buller crescent g72 9jf	27	16	16	-0.49	16	15	-0.11	76 ware road g34 9az	130	24	24	0.13	19	19	0.07

4 northway g72 9ht	27	19	18	-0.40	17	17	-0.12	78 ware road g34 9az	130	24	24	0.13	19	19	0.07
16 cypress avenue g72 9qe	28	18	18	-0.37	16	16	-0.06	82 ware road g34 9az	130	24	24	0.13	19	19	0.07
14 cypress avenue g72 9qe	28	18	18	-0.42	17	16	-0.08	84 ware road g34 9az	130	24	24	0.13	19	19	0.07
9 schoolhouse lane g72 9tz	28	22	21	-0.59	18	18	-0.11	86 ware road g34 9az	130	24	24	0.13	19	19	0.07
8 lairg drive g72 9ns	28	16	15	-0.20	15	15	-0.04	88 ware road g34 9az	130	24	24	0.13	19	19	0.07
22 cypress avenue g72 9qe	28	18	17	-0.35	16	16	-0.08	90 ware road g34 9az	130	24	24	0.13	19	19	0.07
40 cypress avenue g72 9qe	28	17	17	-0.39	16	16	-0.08	92 ware road g34 9az	130	24	24	0.13	19	19	0.07
4 ellisland drive g72 9tx	28	16	16	-0.36	16	16	-0.04	94 ware road g34 9az	130	24	24	0.13	19	19	0.07
170 dalcraig crescent g72 9nr	28	16	16	-0.28	15	15	-0.06	96 ware road g34 9az	130	24	24	0.13	19	19	0.07
53 bardykes road g72 9uh	28	20	20	-0.19	17	17	-0.05	98 ware road g34 9az	130	24	24	0.13	19	19	0.07
22 callaghan wynd g72 9rp	28	18	18	-0.15	16	16	-0.07	100 ware road g34 9az	130	24	24	0.13	19	19	0.07
24 cypress avenue g72 9qe	28	18	17	-0.31	16	16	-0.07	102 ware road g34 9az	130	24	24	0.13	19	19	0.07
26 cypress avenue g72 9qe	28	18	17	-0.27	16	16	-0.07	104 ware road g34 9az	130	24	24	0.13	19	19	0.07
54 cypress avenue g72 9qg	28	21	20	-0.27	17	17	-0.09	106 ware road g34 9az	130	24	24	0.13	19	19	0.07
131 buller crescent g72 9jf	28	16	16	-0.47	16	15	-0.11	108 ware road g34 9az	130	24	24	0.13	19	19	0.07
38 cypress avenue g72 9qe	28	17	17	-0.35	16	16	-0.10	110 ware road g34 9az	130	24	24	0.13	19	19	0.07
6 lairg drive g72 9ns	28	16	15	-0.18	15	15	-0.03	112 ware road g34 9az	130	24	24	0.13	19	19	0.07
129 buller crescent g72 9jf	29	16	16	-0.42	16	15	-0.10	114 ware road g34 9az	130	24	24	0.13	19	19	0.07
20 cypress avenue g72 9qe	29	18	17	-0.35	16	16	-0.06	116 ware road g34 9az	130	24	24	0.13	19	19	0.07
382 main street g72 9td	29	17	16	-0.39	16	16	-0.10	118 ware road g34 9az	130	24	24	0.13	19	19	0.07
18 cypress avenue g72 9qe	29	18	17	-0.38	16	16	-0.07	120 ware road g34 9az	130	24	24	0.13	19	19	0.07
21 naim avenue g72 9nf	29	16	16	-0.14	15	15	-0.07	122 ware road g34 9az	130	24	24	0.13	19	19	0.07
19 lauder gardens g72 9nl	29	16	15	-0.17	15	15	-0.05	124 ware road g34 9az	130	24	24	0.13	19	19	0.07
300 blantyre ferme road g71 7m	29	26	25	-0.27	20	20	-0.08	126 ware road g34 9az	130	24	24	0.13	19	19	0.07
180 kylepark drive g71 7ea	29	26	26	-0.04	21	21	0.08	128 ware road g34 9az	130	24	24	0.13	19	19	0.07
11 armour court g72 9ts	29	16	15	-0.21	16	16	-0.05	130 ware road g34 9az	130	24	24	0.13	19	19	0.07
40 south view g72 9hs	29	20	19	-0.49	18	18	-0.07	132 ware road g34 9az	130	24	24	0.13	19	19	0.07
44 south view g72 9hs	29	20	19	-0.42	18	18	-0.07	134 ware road g34 9az	130	24	24	0.13	19	19	0.07
4 craigmuir road g72 9ua	29	16	16	-0.34	16	16	-0.07	136 ware road g34 9az	130	24	24	0.13	19	19	0.07
28 cypress avenue g72 9qe	29	17	17	-0.28	16	16	-0.05	60 ware road g34 9az	130	24	24	0.13	19	19	0.07
46 south view g72 9hs	29	20	19	-0.54	17	17	-0.08	62 ware road g34 9az	130	24	24	0.13	19	19	0.07
380 main street g72 9td	29	17	16	-0.44	16	16	-0.07	zoo house hamilton road g71 7sa	130	26	26	0.43	20	20	0.25
36 cypress avenue g72 9qe	30	17	17	-0.36	16	16	-0.06	30 rhindmuir place g69 6hf	130	26	26	0.02	20	20	0.07
30 cypress avenue g72 9qe	30	17	17	-0.32	16	16	-0.06	3 mound lockhart gardens g71 7tg	130	25	25	0.47	19	19	0.21
1 schoolhouse lane g72 9tz	30	21	21	-0.65	18	18	-0.06	3 swinton path g69 6ju	130	26	26	0.09	20	20	0.03
79 carlowrie avenue g72 9hx	30	16	16	-0.26	16	15	-0.12	55 croft wynd g71 7bj	130	24	25	0.35	20	20	0.20
23 gordon terrace g72 9na	30	16	16	-0.14	15	15	-0.06	32 kirkwall avenue g72 9nx	131	15	15	-0.06	15	15	0.02
63 bardykes road g72 9uh	30	20	20	-0.22	17	17	-0.07	88 shelley drive g71 8ta	131	22	23	0.18	18	18	0.16
65 bardykes road g72 9uh	30	20	20	-0.22	17	17	-0.07	3 swinton view g69 6jq	131	24	24	-0.05	18	18	0.05
42 south view g72 9hs	30	20	19	-0.51	18	18	-0.07	10 dundonald street g72 9qp	131	19	19	-0.01	16	16	0.02
11 schoolhouse lane g72 9tz	30	21	21	-0.55	18	18	-0.11	66 rhindmuir drive g69 6nd	131	26	26	0.09	20	20	0.06
157 buller crescent g72 9jf	30	16	16	-0.45	16	15	-0.08	69 inzievar terrace g32 8ju	131	27	27	0.08	20	20	0.07
34 cypress avenue g72 9qe	30	17	17	-0.40	16	16	-0.06	71 inzievar terrace g32 8ju	131	27	27	0.08	20	20	0.07
18 balmoral gardens g72 9np	30	16	15	-0.17	15	15	-0.06	9 crossview place g69 6jn	131	26	26	-0.04	20	20	0.01
61 stonefield crescent g72 9tg	30	17	16	-0.34	16	16	-0.12	8 swinton gardens g69 6jg	131	24	25	0.12	19	19	0.03
147 buller crescent g72 9jf	30	16	16	-0.32	15	15	-0.06	5 whiteloans g71 8qw	131	23	23	0.29	18	19	0.17
48 south view g72 9hs	30	19	19	-0.43	17	17	-0.09	4 wordsworth way g71 8qr	131	23	23	0.27	18	18	0.17
12 jura drive g72 9lj	30	15	15	-0.10	15	15	-0.01	22 hillfoot gardens g71 6bn	131	29	30	0.35	23	23	0.39
32 cypress avenue g72 9qe	30	17	17	-0.31	16	16	-0.05	0/1 6 arnisdale road g34 9bu	131	26	26	0.03	20	20	0.14
50 cypress avenue g72 9qg	30	21	20	-0.34	17	17	-0.07	0/2 6 arnisdale road g34 9bu	131	26	26	0.03	20	20	0.14
51 bardykes road g72 9uh	30	20	20	-0.28	17	17	-0.06	1/1 6 arnisdale road g34 9bu	131	26	26	0.03	20	20	0.14
18 lauder gardens g72 9nl	30	16	16	-0.13	15	15	-0.05	1/2 6 arnisdale road g34 9bu	131	26	26	0.03	20	20	0.14
29 watson street g72 9sn	30	17	17	-0.25	16	16	-0.08	2/1 6 arnisdale road g34 9bu	131	26	26	0.03	20	20	0.14
36 jura drive g72 9lj	30	15	15	-0.15	15	15	-0.04	2/2 6 arnisdale road g34 9bu	131	26	26	0.03	20	20	0.14
14 callaghan wynd g72 9rp	30	17	17	-0.20	16	16	-0.02	17 kirkwall avenue g72 9nu	131	15	15	0.01	15	15	0.00
38 south view g72 9hs	31	20	20	-0.45	18	18	-0.05	22 rhindmuir crescent g69 6nq	131	26	26	-0.04	20	20	0.02
49 jura drive g72 9lj	31	15	15	-0.11	15	15	-0.04	6 gordon terrace g72 9na	131	16	16	0.00	15	15	-0.03
30 gordon terrace g72 9na	31	16	16	-0.11	15	15	-0.03	3 baronhall drive g72 9ql	131	19	19	-0.07	16	16	-0.03
52 cypress avenue g72 9qg	31	21	20	-0.35	17	17	-0.08	76 callaghan wynd g72 9rp	131	17	17	-0.02	16	16	-0.02
66 strathmore avenue g72 9la	31	17	16	-0.31	16	16	-0.06	the glebe craigmuir road g72 9ua	131	15	15	-0.17	15	15	-0.05
16 montrose gardens g72 9nn	31	16	15	-0.18	15	15	-0.05	traquair holmwood avenue g71 7aj	131	26	26	0.31	20	21	0.25
4 lairg drive g72 9ns	31	16	15	-0.13	15	15	-0.03	26 stonefield crescent g72 9tj	131	19	19	-0.17	16	16	-0.06
2 lairg drive g72 9ns	31	16	15	-0.15	15	15	-0.04	16 reen place g71 8hb	131	23	23	-0.34	18	19	0.19
49 bardykes road g72 9qh	31	20	20	-0.28	17	17	-0.02	39 buller crescent g72 9jf	131	15	15	-0.08	15	15	-0.04
38 jura drive g72 9lj	31	15	15	-0.14	15	15	-0.03	30 kirkwall avenue g72 9nx	131	15	15	-0.05	15	15	-0.01
19 montrose gardens g72 9nn	32	15	15	-0.11	15	15	-0.05	53 callaghan wynd g72 9rp	131	16	16	-0.06	15	15	0.00
4 dalcraig crescent g72 9lw	32	16	16	-0.12	15	15	-0.02	23 willow drive g72 9he	132	19	19	-0.11	16	16	-0.01
3 afton gardens g72 9tw	32	16	16	-0.20	16	16	-0.02	25 strathmore avenue g72 9la	132	16	16	-0.13	15	15	-0.01
59 stonefield crescent g72 9tg	32	17	16	-0.31	16	16	-0.14	22 stonefield crescent g72 9tj	132	19	19	-0.27	16	16	-0.05
38 sheepburn road g71 7dy	33	32	33	0.77	26	26	0.71	59 dalcraig crescent g72 9lz	132	15	15	0.00	15	15	-0.02
123 morven avenue g72 9jt	33	17	16	-0.33	16	16	-0.07	88 wordsworth way g71 8qs	132	23	23	0.33	18	19	0.20

16 burnacre gardens g71 7su	33	31	32	0.86	25	25	0.64	91 glenfruin road g72 9rj	132	19	19	-0.08	16	16	-0.01
6 jura drive g72 9lj	33	15	15	-0.11	15	15	-0.01	1 caithness street g72 0dy	132	19	19	-0.14	17	17	-0.03
1 mount lockhart g71 7te	33	28	29	0.80	23	23	0.39	23 rosefield gardens g71 7aw	132	26	26	0.28	21	21	0.20
26 glasgow road g71 7ay	33	39	39	0.84	30	31	0.83	33 hillfoot gardens g71 6bn	132	30	30	0.39	23	23	0.33
17 balmoral gardens g72 9np	33	16	15	-0.19	15	15	-0.06	10 crossview avenue g69 6jl	132	26	26	0.05	20	20	0.06
15 schoolhouse lane g72 9tz	33	21	21	-0.41	17	17	-0.08	5 rhindhouse road g69 6jj	132	25	25	0.05	19	19	0.01
18 burnacre gardens g71 7su	33	31	32	0.87	24	25	0.63	14 stonefield crescent g72 9tj	133	19	19	-0.22	16	16	-0.06
10 burnacre gardens g71 7su	34	31	32	0.80	25	25	0.65	6 dechmont gardens g72 9lp	133	17	17	-0.06	16	16	-0.02
37 afton gardens g72 9tw	34	16	16	-0.39	16	16	-0.04	3 rhindmuir wynd g69 6bj	133	26	26	0.01	20	20	0.02
8 burns gardens g72 9ln	34	17	17	-0.10	16	16	-0.08	39 hazelwood drive g72 9pz	133	19	19	-0.05	16	16	-0.04
10 burns gardens g72 9ln	34	17	17	-0.14	16	16	-0.03	85 glenfruin road g72 9rj	133	19	19	-0.04	16	16	0.01
159 buller crescent g72 9jf	34	16	16	-0.45	15	15	-0.05	10 crossview place g69 6jn	133	27	27	-0.03	20	20	0.06
9 armour court g72 9ts	34	15	15	-0.23	16	16	-0.02	23 rhinsdale crescent g69 6bt	133	23	23	0.01	18	18	0.04
24 callaghan wynd g72 9rp	34	17	17	-0.18	16	16	-0.08	25 rhinsdale crescent g69 6bt	133	23	23	0.01	18	18	0.04
122 morven avenue g72 9js	34	16	16	-0.27	16	16	-0.07	20 rhindmuir crescent g69 6nq	133	26	26	-0.02	20	20	0.02
49 afton gardens g72 9tw	34	16	16	-0.26	16	16	-0.04	6 south view g72 9hs	133	19	18	-0.11	17	17	-0.03
61 strathmore avenue g72 9la	34	17	17	-0.27	16	16	-0.09	4 rhindmuir view g69 6py	133	26	26	0.00	20	20	0.01
19 nairn avenue g72 9nf	34	16	15	-0.13	15	15	-0.04	5 baronhall drive g72 9ql	133	19	19	-0.08	16	16	-0.05
1 calderglen g72 9ug	34	15	15	-0.17	15	15	-0.02	15 robertson terrace g69 6al	133	23	23	0.05	18	18	0.01
47 jura drive g72 9lj	34	15	15	-0.11	15	15	-0.03	17 robertson terrace g69 6al	133	23	23	0.05	18	18	0.01
4 greenway lane g72 9sy	34	20	20	-0.23	17	17	-0.07	1 mount lockhart gardens g71 7tg	133	25	25	0.46	19	19	0.24
12 burnacre gardens g71 7su	34	31	32	0.73	24	25	0.63	79 wordsworth way g71 8qs	133	23	23	0.30	18	19	0.20
6 burns gardens g72 9ln	35	17	17	-0.17	16	16	-0.05	20 rosefield gardens g71 7aw	134	26	26	0.30	20	21	0.23
2 dunvegan place g71 7tr	35	31	31	0.01	25	25	0.03	4 collyree gardens g34 9hf	134	25	25	0.28	19	19	0.09
36 south view g72 9hs	35	20	20	-0.39	18	18	-0.12	120 broompark road g72 9rm	134	19	19	-0.21	16	16	-0.05
3 buller crescent g72 9jf	35	16	16	-0.57	15	15	-0.12	122 broompark road g72 9rn	134	19	19	-0.21	16	16	-0.05
377/1 main street g72 0dj	35	22	22	-0.17	18	18	-0.01	124 broompark road g72 9rn	134	19	19	-0.21	16	16	-0.05
377/2 main street g72 0dj	35	22	22	-0.17	18	18	-0.01	126 broompark road g72 9rn	134	19	19	-0.21	16	16	-0.05
377/3 main street g72 0dj	35	22	22	-0.17	18	18	-0.01	9 manse view g72 0df	134	15	15	-0.11	15	15	-0.02
377/4 main street g72 0dj	35	22	22	-0.17	18	18	-0.01	19 calderglen avenue g72 9up	134	15	15	-0.03	15	15	0.00
377/5 main street g72 0dj	35	22	22	-0.17	18	18	-0.01	5 rhindmuir wynd g69 6bj	134	26	26	0.01	20	20	0.01
377/6 main street g72 0dj	35	22	22	-0.17	18	18	-0.01	50 rhinsdale crescent g69 6bt	134	23	23	0.03	18	18	0.03
377/7 main street g72 0dj	35	22	22	-0.17	18	18	-0.01	21 calderglen avenue g72 9up	134	15	15	0.01	15	15	0.00
377/8 main street g72 0dj	35	22	22	-0.17	18	18	-0.01	43 dalwhinnie avenue g72 9nq	134	15	15	-0.07	15	15	0.00
4 buller crescent g72 9jh	35	16	16	-0.38	15	15	-0.07	123 fernslea avenue g72 9pu	134	19	19	-0.13	16	16	-0.04
6 burnacre gardens g71 7su	35	31	32	0.94	24	25	0.73	180 glenfruin road g72 9rl	134	19	18	-0.14	16	16	-0.04
145 buller crescent g72 9jf	35	16	16	-0.38	15	15	-0.06	21 poplar place g72 9qa	134	16	16	-0.14	16	16	-0.03
168 dalcraig crescent g72 9nr	35	16	15	-0.10	15	15	0.00	0/1 5 arnisdale road g34 9bt	134	25	25	0.09	19	19	0.07
21 gordon terrace g72 9na	35	16	16	-0.11	15	15	-0.04	0/2 5 arnisdale road g34 9bt	134	25	25	0.09	19	19	0.07
8 burnacre gardens g71 7su	35	31	32	0.86	24	25	0.71	1/1 5 arnisdale road g34 9bt	134	25	25	0.09	19	19	0.07
1 cedar place g72 9qq	35	17	17	-0.37	16	16	-0.09	1/2 5 arnisdale road g34 9bt	134	25	25	0.09	19	19	0.07
12 callaghan wynd g72 9rp	36	17	17	-0.13	16	16	-0.02	2/1 5 arnisdale road g34 9bt	134	25	25	0.09	19	19	0.07
calder house bardykes road g72 9uj	36	19	19	-0.15	16	16	-0.03	2/2 5 arnisdale road g34 9bt	134	25	25	0.09	19	19	0.07
28 gordon terrace g72 9na	36	16	16	-0.10	15	15	-0.02	45 farm court g71 8bu	134	23	23	0.34	18	19	0.21
77 carlowrie avenue g72 9hx	36	16	16	-0.30	15	15	-0.13	44 watson street g72 9sj	134	19	18	-0.28	16	16	-0.04
2 cedar place g72 9qq	36	21	20	-0.32	17	17	-0.04	36 strathmore avenue g72 9la	135	16	16	-0.13	15	15	-0.02
1 willow drive g72 9he	36	20	20	-0.25	17	17	-0.04	98 morven avenue g72 9jr	135	16	16	-0.02	15	15	-0.03
14 burnacre gardens g71 7su	36	31	31	0.73	24	25	0.57	57 croft wynd g71 7bj	135	24	25	0.33	19	20	0.19
44 stonefield crescent g72 9tq	37	17	16	-0.28	16	16	-0.04	2 greenholm avenue g71 7sy	135	25	26	0.14	20	20	0.15
6 callaghan wynd g72 9rp	37	16	16	-0.16	16	16	-0.03	25 willow drive g72 9he	135	19	19	-0.09	16	16	-0.01
9 mossiel terrace g72 9nd	37	16	16	-0.13	15	15	-0.05	41 buller crescent g72 9jf	135	15	15	-0.10	15	15	-0.05
5 jura drive g72 9lj	37	15	15	-0.13	15	15	-0.04	57 dalcraig crescent g72 9lz	135	15	15	0.02	15	15	-0.02
64 strathmore avenue g72 9la	37	16	16	-0.22	16	16	-0.08	24 stonefield crescent g72 9tj	135	19	19	-0.17	16	16	-0.06
52 carlowrie avenue g72 9hy	37	16	16	-0.52	15	15	-0.07	148 dalcraig crescent g72 9nh	135	15	15	-0.03	15	15	-0.04
57 stonefield crescent g72 9tg	37	16	16	-0.30	16	16	-0.11	26 sheepburn road g71 7dx	135	25	25	0.16	20	20	0.14
4 burnacre gardens g71 7su	38	31	31	0.90	24	25	0.75	62 callaghan wynd g72 9rp	135	16	16	0.00	15	15	-0.04
11 park crescent g72 9sx	38	20	20	-0.22	17	17	-0.08	28 kirkwall avenue g72 9nx	135	15	15	-0.07	15	15	0.01
9 park crescent g72 9sx	38	20	20	-0.22	17	17	-0.08	46 armour court g72 9ts	135	15	14	-0.25	15	15	-0.09
17 schoolhouse lane g72 9tz	38	21	20	-0.53	17	17	-0.07	123 glenfruin road g72 9rj	135	19	19	-0.06	16	16	-0.04
121 morven avenue g72 9jt	38	16	16	-0.27	16	16	-0.08	38 mount lockhart g71 7tq	135	25	26	0.41	19	20	0.25
pattenholm bardykes road g72 9uj	38	16	16	-0.14	15	15	-0.03	30 poplar place g72 9qa	135	16	16	-0.12	15	15	-0.01
14 mossiel terrace g72 9nd	38	16	16	-0.20	15	15	-0.02	19 ardenlea g71 6ag	135	29	30	0.51	23	23	0.32
6 dalcraig crescent g72 9lw	38	16	16	-0.09	15	15	-0.03	1 swinton path g69 6ju	135	26	26	0.13	20	20	0.00
19 schoolhouse lane g72 9tz	38	21	20	-0.57	17	17	-0.07	2 wordsworth way g71 8qr	135	22	23	0.27	18	18	0.15
17 lauder gardens g72 9nl	38	16	15	-0.15	15	15	-0.04	prospect house g71 7an	135	26	26	0.18	20	21	0.27
10 jura drive g72 9lj	38	15	15	-0.07	15	15	-0.02	5 greenhall place g72 9sz	135	19	19	-0.26	16	16	-0.01
59 afton gardens g72 9tw	38	16	15	-0.31	16	16	-0.02	11 manse view g72 0df	135	15	15	-0.18	15	15	-0.01
47 afton gardens g72 9tw	39	16	16	-0.33	16	16	-0.04	8 dundonald street g72 9qp	135	19	19	-0.02	16	16	0.00
0/1 85 wardie road g34 9ed	39	31	31	0.30	24	25	0.39	10 bellairs place g72 9jd	135	16	16	-0.05	15	15	-0.02
0/2 85 wardie road g34 9ed	39	31	31	0.30	24	25	0.39	32 dalcraig crescent g72 9lw	135	16	16	-0.02	15	15	-0.02
1/1 85 wardie road g34 9ed	39	31	31	0.30	24	25	0.39	4 north calder grove g71 7tn	135	25	25	0.48	19	19	0.24



1/2 85 wardie road g34 9ed	39	31	31	0.30	24	25	0.39	35 iona path g72 9rw	135	19	19	-0.13	16	16	0.03
2 schoolhouse lane g72 9tz	39	21	21	-0.53	17	17	-0.10	41 hazelwood drive g72 9pz	135	19	19	-0.07	16	16	-0.01
35 afton gardens g72 9tw	39	16	16	-0.40	16	16	-0.09	159 dalcraig crescent g72 9nt	135	15	15	0.01	15	15	-0.02
6 ellisland drive g72 9tx	39	16	15	-0.23	16	16	0.00	4 gordon terrace g72 9na	135	16	15	-0.03	15	15	0.02
8 jura drive g72 9lj	39	15	15	-0.07	15	15	0.00	1 rhindmuir wynd g69 6bj	135	26	26	0.01	19	20	0.04
48 glasgow road g71 7ba	39	32	31	-0.23	24	24	-0.04	41 dalwhinnie avenue g72 9nq	136	15	15	-0.11	15	15	-0.02
59 strathmore avenue g72 9la	39	17	16	-0.24	16	16	-0.07	16 morag avenue g72 9ld	136	17	17	-0.12	16	16	-0.03
the sheddings g71 7rt	40	32	33	0.70	24	25	0.64	53 carlowrie avenue g72 9hx	136	16	16	-0.10	15	15	-0.03
16 balmoral gardens g72 9np	40	15	15	-0.10	15	15	-0.05	12 bellairs place g72 9jd	136	16	16	-0.08	15	15	0.00
14 craigmuir gardens g72 9ry	40	16	15	-0.27	16	16	-0.05	65 inzievar terrace g32 8ju	136	27	27	0.23	20	20	0.08
4 burns gardens g72 9ln	40	17	17	-0.12	16	16	-0.04	67 inzievar terrace g32 8ju	136	27	27	0.23	20	20	0.08
11 buller crescent g72 9jf	40	16	15	-0.37	16	16	-0.04	83 buller crescent g72 9jf	136	15	15	-0.16	15	15	-0.03
3 calderglen g72 9ug	40	15	15	-0.17	15	15	-0.01	11 bellairs place g72 9jd	136	16	16	-0.08	15	15	-0.01
34 south view g72 9hs	40	20	19	-0.41	18	18	-0.06	18 swinton avenue g69 6jp	136	24	24	0.13	18	18	0.00
54 watson street g72 9sj	40	16	16	-0.23	16	16	-0.09	23 winton gardens g71 6aq	136	29	30	0.42	23	23	0.42
130 glenfruin road g72 9rl	40	17	16	-0.22	16	16	-0.04	112 swinton crescent g69 6at	136	26	26	0.07	20	20	0.01
2 burns gardens g72 9ln	40	17	16	-0.16	16	16	-0.05	3 swinton gardens g69 6jg	136	25	25	-0.07	19	19	0.04
15 balmoral gardens g72 9np	41	15	15	-0.16	15	15	-0.04	19 kirkwall avenue g72 9nu	136	15	15	0.00	15	15	0.01
45 afton gardens g72 9tw	41	16	16	-0.28	16	16	-0.05	429 hamilton road g71 7sg	136	28	29	0.54	22	22	0.30
23 armour court g72 9ts	41	15	15	-0.26	15	15	-0.05	443 hamilton road g71 7sg	136	28	29	0.54	22	22	0.30
43 afton gardens g72 9tw	41	16	16	-0.32	16	16	-0.07	27 willow drive g72 9he	136	19	19	-0.08	16	16	-0.02
4 cedar place g72 9qq	41	20	20	-0.32	17	17	-0.06	9 bellairs place g72 9jd	136	16	16	-0.06	15	15	0.00
16 lauder gardens g72 9nl	41	15	15	-0.10	15	15	-0.06	95 morven avenue g72 9jt	136	16	16	-0.07	15	15	-0.02
14 montrose gardens g72 9nn	41	15	15	-0.12	15	15	-0.04	7 dundonald street g72 9rq	136	19	19	-0.02	16	16	0.01
3 cedar place g72 9qq	41	17	17	-0.38	16	16	-0.05	5 wordsworth way g71 8qr	136	22	23	0.30	18	18	0.18
120 morven avenue g72 9js	41	16	16	-0.20	16	15	-0.06	5 greenholm avenue g71 7sy	136	25	25	0.21	20	20	0.19
24 glasgow road g71 7ay	42	38	39	0.87	30	31	0.94	6 winton gardens g71 6aq	137	29	29	0.34	22	23	0.36
61 afton gardens g72 9tw	42	16	15	-0.26	16	16	-0.02	44 buller crescent g72 9jh	137	15	15	-0.11	15	15	-0.05
1 spruce avenue g72 9qd	42	20	20	-0.35	17	17	-0.07	15 manse view g72 0df	137	15	15	-0.07	15	15	-0.02
1 sycamore grove g72 9jg	42	20	20	-0.37	17	17	-0.03	79 dalcraig crescent g72 9lz	137	15	15	-0.02	15	15	0.00
11 stonefield place g72 9th	42	16	16	-0.31	16	16	-0.09	15 rhindmuir crescent g69 6nq	137	26	26	-0.09	20	20	0.02
7 jura drive g72 9lj	42	15	15	-0.15	15	15	-0.04	8 mcpherson drive g71 8qp	137	23	23	0.30	18	18	0.17
1 armour court g72 9ts	42	15	15	-0.20	15	15	-0.02	23 dalcraig crescent g72 9lw	137	16	16	0.04	16	16	-0.01
75 carlowrie avenue g72 9hx	42	16	16	-0.39	15	15	-0.11	184 glenfruin road g72 9rl	137	19	18	-0.23	16	16	-0.05
9 stonefield place g72 9th	42	16	16	-0.29	16	16	-0.09	7 mcpherson drive g71 8qp	137	23	23	0.28	18	18	0.17
17 montrose gardens g72 9nn	42	15	15	-0.12	15	15	-0.03	52 kirkwall avenue g72 9nx	137	15	15	0.04	15	15	0.00
2 sycamore grove g72 9jg	43	20	20	-0.31	17	17	-0.06	14 reen place g71 8hb	137	23	23	0.30	18	19	0.19
0/1 10 kildermorie road g34 9dj	43	31	32	0.35	25	25	0.43	7 baronhall drive g72 9ql	137	19	19	-0.10	16	16	-0.05
0/2 10 kildermorie road g34 9dj	43	31	32	0.35	25	25	0.43	17 glasgow road g71 7au	138	26	26	0.24	21	21	0.17
1/1 10 kildermorie road g34 9dj	43	31	32	0.35	25	25	0.43	39 dalwhinnie avenue g72 9nq	138	15	15	-0.12	15	15	-0.03
1/2 10 kildermorie road g34 9dj	43	31	32	0.35	25	25	0.43	21 manse view g72 0df	138	15	15	-0.19	15	15	-0.01
2/1 10 kildermorie road g34 9dj	43	31	32	0.35	25	25	0.43	38 swinton avenue g69 6ly	138	25	25	-0.03	19	19	0.01
2/2 10 kildermorie road g34 9dj	43	31	32	0.35	25	25	0.43	39 mount lockhart g71 7te	138	26	27	0.50	20	20	0.30
55 stonefield crescent g72 9tg	43	16	16	-0.41	16	16	-0.10	37 cloudhowe terrace g72 9hw	138	17	17	-0.10	16	16	-0.03
1 burmpark avenue g71 7rw	43	29	30	0.52	23	23	0.50	40 swinton avenue g69 6ly	138	25	25	-0.04	19	19	0.01
25 armour court g72 9ts	43	15	15	-0.19	15	15	-0.04	125 glenfruin road g72 9rj	138	19	18	-0.15	16	16	0.00
3 armour court g72 9ts	43	15	15	-0.19	15	15	-0.04	24 hillfoot gardens g71 6bn	138	29	29	0.22	23	23	0.36
2 douglas street g72 0dw	43	20	20	-0.16	17	17	-0.03	24 craigmuir road g72 9ua	138	15	15	-0.24	15	15	-0.07
132 glenfruin road g72 9rl	43	16	16	-0.28	16	16	-0.03	0/1 42 kildermorie road g34 9el	138	25	25	0.11	20	20	0.12
138 broompark road g72 9rn	43	16	16	-0.27	16	16	-0.01	0/2 42 kildermorie road g34 9el	138	25	25	0.11	20	20	0.12
2 spruce avenue g72 9qd	43	20	20	-0.29	17	17	-0.06	1/1 42 kildermorie road g34 9el	138	25	25	0.11	20	20	0.12
7 mossgiel terrace g72 9nd	43	16	15	-0.20	15	15	-0.04	1/2 42 kildermorie road g34 9el	138	25	25	0.11	20	20	0.12
119 broompark road g72 9sh	43	16	16	-0.28	16	16	-0.07	2/1 42 kildermorie road g34 9el	138	25	25	0.11	20	20	0.12
61 cloudhowe terrace g72 9hw	44	18	18	-0.34	17	17	-0.07	2/2 42 kildermorie road g34 9el	138	25	25	0.11	20	20	0.12
3 mount lockhart g71 7te	44	27	28	0.66	21	21	0.34	43 hazelwood drive g72 9pz	138	20	19	-0.09	16	16	-0.03
26 callaghan wynd g72 9rp	44	17	17	-0.09	16	16	-0.08	9 thorn tree way g71 8qn	138	23	23	0.32	18	18	0.18
42 glasgow road g71 7ba	44	31	31	-0.12	24	24	0.02	4 brooklands avenue g71 7at	138	26	26	0.29	21	21	0.24
42a glasgow road g71 7ba	44	31	31	-0.12	24	24	0.02	15 maxwell place g71 7ad	138	24	24	0.32	19	20	0.19
12 burns gardens g72 9ln	44	18	17	-0.17	16	16	-0.06	17 maxwell place g71 7ad	138	24	24	0.32	19	20	0.19
15 lauder gardens g72 9nl	44	15	15	-0.09	15	15	-0.03	2 greenhall place g72 9sz	138	19	19	-0.22	16	16	-0.01
32 south view g72 9hs	44	20	19	-0.41	18	18	-0.06	7 morag avenue g72 9ld	139	17	17	-0.02	16	16	-0.04
10 swinburne avenue g72 9sg	44	16	16	-0.38	16	16	-0.07	58 swinton avenue g69 6ly	139	26	26	0.05	20	20	0.00
119 morven avenue g72 9jt	44	16	16	-0.32	16	15	-0.05	7 greenhall place g72 9sz	139	19	19	-0.26	16	16	-0.01
10 callaghan wynd g72 9rp	44	16	16	-0.12	16	16	-0.03	23 strathmore avenue g72 9la	139	16	16	-0.07	15	15	-0.01
12 mossgiel terrace g72 9nd	44	16	16	-0.16	15	15	-0.03	90 inzievar terrace g32 8jt	139	27	27	0.21	20	20	0.11
166 dalcraig crescent g72 9nr	44	15	15	-0.07	15	15	-0.01	92 inzievar terrace g32 8jt	139	27	27	0.21	20	20	0.11
128 glenfruin road g72 9rl	44	16	16	-0.33	16	16	-0.05	182 glenfruin road g72 9rl	139	19	18	-0.16	16	16	-0.05
6 buller crescent g72 9jh	45	16	16	-0.38	15	15	-0.07	17 manse view g72 0df	139	15	15	-0.11	15	15	-0.02
16 craigmuir gardens g72 9ry	45	15	15	-0.18	16	15	-0.08	23 poplar place g72 9qa	139	16	16	-0.13	16	16	-0.01
27 armour court g72 9ts	45	15	15	-0.21	15	15	-0.08	26 swinton crescent g69 6an	139	23	23	0.06	18	18	0.02
57 sheepburn road g71 7dy	45	30	31	0.73	23	24	0.60	7 kelvin road g71 6bu	139	29	29	0.41	22	23	0.34

8 ellisland drive g72 9tx	45	15	15	-0.22	15	15	0.00	37 dalwhinnie avenue g72 9nq	139	15	15	-0.10	15	15	-0.03
5 afton gardens g72 9tw	45	15	15	-0.19	15	15	-0.01	14 morag avenue g72 9ld	139	17	17	-0.14	16	16	-0.03
62 strathmore avenue g72 9la	45	16	16	-0.23	16	16	-0.06	121 fernslea avenue g72 9pu	139	19	19	-0.14	16	16	-0.02
0/1 3 swordale place g34 9de	45	30	30	0.38	24	24	0.43	55 callaghan wynd g72 9rp	139	16	15	-0.10	15	15	-0.01
0/2 3 swordale place g34 9de	45	30	30	0.38	24	24	0.43	26 kirkwall avenue g72 9nx	139	15	15	-0.08	15	15	0.02
1/1 3 swordale place g34 9de	45	30	30	0.38	24	24	0.43	110 swinton crescent g69 6at	139	26	26	0.03	20	20	0.02
1/2 3 swordale place g34 9de	45	30	30	0.38	24	24	0.43	86 inzievar terrace g32 8jt	139	27	27	0.14	20	20	0.10
2/1 3 swordale place g34 9de	45	30	30	0.38	24	24	0.43	88 inzievar terrace g32 8jt	139	27	27	0.14	20	20	0.10
2/2 3 swordale place g34 9de	45	30	30	0.38	24	24	0.43	34 iona path g72 9rw	139	19	19	-0.10	16	16	0.05
4 schoolhouse lane g72 9tz	46	21	20	-0.56	17	17	-0.04	19 holmwood gardens g71 7bh	140	25	26	0.27	20	20	0.23
36 sheepburn road g71 7dy	46	30	30	0.59	23	24	0.45	14 rhindhouse road g69 6ij	140	25	25	-0.02	19	19	0.02
8 greenway lane g72 9sy	46	20	19	-0.31	17	17	-0.05	51 carlowrie avenue g72 9hx	140	16	16	-0.06	15	15	-0.03
40 glasgow road g71 7ba	46	32	31	-0.18	25	25	0.06	431 hamilton road g71 7sg	140	28	29	0.49	22	22	0.27
40a glasgow road g71 7ba	46	32	31	-0.18	25	25	0.06	441 hamilton road g71 7sg	140	28	29	0.49	22	22	0.27
9 herbertson grove g72 9rs	46	16	16	-0.15	15	15	-0.02	12 glasgow road g71 7as	140	27	27	0.26	21	21	0.22
9 mount lockhart g71 7te	46	26	27	0.69	20	21	0.36	14 hazelwood drive g72 9py	140	19	19	-0.15	16	16	0.00
19 gordon terrace g72 9na	46	16	16	-0.13	15	15	-0.03	26 hillfoot gardens g71 6bn	140	29	29	0.37	23	23	0.36
ellenor dunvegan place g71 7tr	46	31	31	0.06	25	25	0.07	38 buller crescent g72 9jh	140	15	15	-0.11	15	15	-0.03
7 armour court g72 9ts	46	15	15	-0.32	15	15	-0.08	9 maxwell place g71 7ad	140	24	24	0.32	19	20	0.17
11 mount lockhart g71 7te	46	26	27	0.51	20	21	0.26	11 maxwell place g71 7ad	140	24	24	0.32	19	20	0.17
9 larch court g72 9hf	46	20	19	-0.36	16	16	0.00	1 annfield gardens g72 9lr	140	16	16	-0.06	16	16	-0.02
57 strathmore avenue g72 9la	46	17	16	-0.22	16	16	-0.08	0/1 30 westerhouse road g34 9pd	140	24	24	0.09	18	18	0.07
53 stonefield crescent g72 9tg	47	16	16	-0.35	16	16	-0.04	0/2 30 westerhouse road g34 9pd	140	24	24	0.09	18	18	0.07
17 naim avenue g72 9nf	47	15	15	-0.14	15	15	-0.04	1/1 30 westerhouse road g34 9pd	140	24	24	0.09	18	18	0.07
0/1 8 kildermorie road g34 9dj	47	31	31	0.36	24	25	0.42	1/2 30 westerhouse road g34 9pd	140	24	24	0.09	18	18	0.07
0/2 8 kildermorie road g34 9dj	47	31	31	0.36	24	25	0.42	2/1 30 westerhouse road g34 9pd	140	24	24	0.09	18	18	0.07
1/1 8 kildermorie road g34 9dj	47	31	31	0.36	24	25	0.42	2/2 30 westerhouse road g34 9pd	140	24	24	0.09	18	18	0.07
1/2 8 kildermorie road g34 9dj	47	31	31	0.36	24	25	0.42	34 dalcraig crescent g72 9lw	140	16	16	-0.06	15	15	0.00
2/1 8 kildermorie road g34 9dj	47	31	31	0.36	24	25	0.42	55 dalcraig crescent g72 9lz	140	15	15	0.11	15	15	-0.01
2/2 8 kildermorie road g34 9dj	47	31	31	0.36	24	25	0.42	80 mount lockhart g71 7tq	140	25	25	0.27	19	19	0.21
26 gordon terrace g72 9na	47	16	16	-0.15	15	15	-0.03	32 poplar place g72 9qa	140	16	16	-0.10	15	15	-0.01
23 hunthill road g72 9sr	47	15	15	-0.26	15	15	-0.03	4 south view g72 9hs	140	18	18	-0.03	17	17	-0.04
10 boggknowe g71 7bl	47	31	30	-0.19	24	24	0.02	19 manse view g72 0df	140	15	15	-0.23	15	15	-0.02
7 greenway lane g72 9sy	47	20	19	-0.28	17	17	-0.04	12 hazelwood drive g72 9py	140	19	19	-0.14	16	16	-0.01
29 armour court g72 9ts	47	15	15	-0.31	15	15	-0.08	7 forres street g72 0dt	140	20	20	-0.13	17	17	-0.02
4 douglas street g72 0dw	47	20	20	-0.20	17	17	-0.03	16 hazelwood drive g72 9py	140	19	19	-0.13	16	16	0.00
7 stonefield place g72 9th	47	16	16	-0.36	16	16	-0.06	2 clydeford drive g71 7dh	140	25	25	0.20	20	20	0.12
14 lauder gardens g72 9nl	47	15	15	-0.11	15	15	-0.07	18 hazelwood drive g72 9py	140	19	19	-0.11	16	16	0.00
2 watson place g72 9sw	47	16	16	-0.34	16	16	-0.08	36 iona path g72 9rw	141	19	19	-0.12	16	16	0.04
30 jura drive g72 9lj	47	15	15	-0.16	15	15	-0.03	20 hazelwood drive g72 9py	141	19	19	-0.10	16	16	-0.01
32 jura drive g72 9lj	47	15	15	-0.16	15	15	-0.03	12 crossview place g69 6jn	141	27	27	-0.08	20	20	0.01
126 glenfruin road g72 9rl	47	20	19	-0.25	16	16	-0.03	1 boggknowe g71 7bl	141	28	28	-0.12	22	22	0.02
39 dundonald street g72 9rq	48	20	19	-0.18	16	16	-0.04	35 dalwhinnie avenue g72 9nq	141	15	15	-0.08	15	15	-0.03
40 callaghan wynd g72 9rp	48	17	17	-0.09	16	16	-0.06	6 dundonald street g72 9qp	141	19	19	-0.04	16	16	0.00
1 dalcraig crescent g72 9lw	48	16	16	-0.10	16	16	-0.04	7 crossview place g69 6jn	141	26	26	-0.04	20	20	-0.01
3 spruce avenue g72 9qd	48	20	20	-0.32	17	17	-0.05	33 dalwhinnie avenue g72 9nq	141	15	15	-0.10	15	15	-0.02
15 montrose gardens g72 9nn	48	15	15	-0.11	15	15	-0.04	83 glenfruin road g72 9rj	141	19	19	-0.02	16	16	0.00
118 morven avenue g72 9js	48	16	16	-0.38	15	15	-0.04	61 inzievar terrace g32 8ju	141	26	27	0.21	20	20	0.10
2 rosebank gardens g71 7tj	48	26	27	0.58	20	21	0.31	63 inzievar terrace g32 8ju	141	26	27	0.21	20	20	0.10
4 rosebank gardens g71 7tj	48	26	27	0.60	20	21	0.33	48 armour court g72 9ts	141	15	14	-0.25	15	15	-0.08
134 glenfruin road g72 9rl	48	16	16	-0.24	16	16	-0.03	2253 london road g32 8xw	141	27	27	0.05	20	20	0.05
14 balmoral gardens g72 9np	48	15	15	-0.15	15	15	-0.04	42 swinton avenue g69 6ly	141	25	25	-0.05	19	19	0.01
13 park crescent g72 9sx	48	20	19	-0.27	17	17	-0.04	1 ware road g34 9ab	141	24	24	0.02	18	18	0.08
15 park crescent g72 9sx	48	20	19	-0.27	17	17	-0.04	3 ware road g34 9ab	141	24	24	0.02	18	18	0.08
3 sycamore grove g72 9jg	48	20	19	-0.35	17	16	-0.05	55 wardie road g34 9aa	141	24	24	0.02	18	18	0.08
4 spruce avenue g72 9qd	48	20	20	-0.28	17	17	-0.05	1/1 57 wardie road g34 9aa	141	24	24	0.02	18	18	0.08
18 craigmuir gardens g72 9ry	48	15	15	-0.21	15	15	-0.05	1/2 57 wardie road g34 9aa	141	24	24	0.02	18	18	0.08
73 wardie road g34 9ad	48	29	29	0.25	23	23	0.23	1/3 57 wardie road g34 9aa	141	24	24	0.02	18	18	0.08
5 cedar place g72 9qq	48	17	17	-0.30	16	16	-0.04	2/1 57 wardie road g34 9aa	141	24	24	0.02	18	18	0.08
30 south view g72 9hs	49	20	19	-0.33	18	18	-0.03	2/2 57 wardie road g34 9aa	141	24	24	0.02	18	18	0.08
73 carlowrie avenue g72 9hx	49	16	16	-0.31	15	15	-0.07	2/3 57 wardie road g34 9aa	141	24	24	0.02	18	18	0.08
7 mount lockhart g71 7te	49	26	27	0.68	20	21	0.34	10 hazelwood drive g72 9py	141	19	19	-0.17	16	16	0.00
28 callaghan wynd g72 9rp	49	17	16	-0.05	16	16	-0.04	2251 london road g32 8xw	141	27	27	0.08	20	20	0.04
34 sheepburn road g71 7dy	49	29	30	0.49	23	23	0.42	35 hillfoot gardens g71 6bn	141	30	30	0.34	23	23	0.36
14 burns gardens g72 9ln	49	18	17	-0.15	16	16	-0.06	67 croft wynd g71 7bj	141	24	24	0.28	19	20	0.19
10 larch court g72 9hf	49	20	19	-0.23	17	16	-0.05	20 swinton avenue g69 6jp	141	24	24	0.11	18	18	-0.01
8 dalcraig crescent g72 9lw	49	16	16	-0.15	15	15	-0.02	6 hazelwood drive g72 9py	141	19	19	-0.20	16	16	0.00
6 cedar place g72 9qq	49	20	20	-0.37	17	17	-0.06	8 hazelwood drive g72 9py	141	19	19	-0.19	16	16	0.00
11 balmoral gardens g72 9np	49	15	15	-0.14	15	15	-0.04	76 carmyle avenue g32 8hu	141	27	27	0.16	20	20	0.04
60 strathmore avenue g72 9la	49	16	16	-0.25	16	15	-0.09	6 swinton gardens g69 6jg	141	24	24	0.04	19	19	0.03
8 callaghan wynd g72 9rp	50	16	16	-0.09	16	16	-0.04	24 kirkwall avenue g72 9nx	141	15	15	-0.08	15	15	0.02

4 sycamore grove g72 9jg	50	20	20	-0.15	16	16	-0.02	5 maxwell place g71 7ad	142	24	24	0.34	19	20	0.18
1 hunthill lane g72 9rt	50	15	15	-0.11	15	15	-0.04	7 maxwell place g71 7ad	142	24	24	0.34	19	20	0.18
33 afton gardens g72 9tw	50	16	16	-0.23	16	16	-0.02	29 swinton crescent g69 6an	142	23	23	0.01	18	18	0.02
31 armour court g72 9ts	50	15	15	-0.33	15	15	-0.09	8 whiteloans g71 8qw	142	22	23	0.28	18	18	0.16
33 armour court g72 9ts	50	15	15	-0.37	15	15	-0.07	22 kirkwall avenue g72 9nx	142	15	15	-0.07	15	15	0.02
35 armour court g72 9ts	50	15	15	-0.33	15	15	-0.09	2255 london road g32 8xw	142	27	27	0.11	20	20	0.07
5 armour court g72 9ts	50	15	15	-0.27	15	15	-0.03	8 dechmont gardens g72 9lp	142	18	18	-0.03	17	16	-0.02
0/1 6 kildermorie road g34 9dj	50	31	31	0.32	24	24	0.39	1 swinton view g69 6jq	142	24	24	-0.01	18	18	0.05
0/2 6 kildermorie road g34 9dj	50	31	31	0.32	24	24	0.39	81 wordsworth way g71 8qs	142	22	23	0.33	18	18	0.19
1/1 6 kildermorie road g34 9dj	50	31	31	0.32	24	24	0.39	12 reen place g71 8hb	142	23	23	0.34	18	18	0.16
1/2 6 kildermorie road g34 9dj	50	31	31	0.32	24	24	0.39	2257 london road g32 8xw	142	27	27	0.15	20	20	0.05
2/1 6 kildermorie road g34 9dj	50	31	31	0.32	24	24	0.39	127 glenfruin road g72 9rj	142	19	18	-0.12	16	16	-0.02
2/2 6 kildermorie road g34 9dj	50	31	31	0.32	24	24	0.39	42 watson street g72 9sj	142	19	18	-0.23	16	16	-0.02
117 morven avenue g72 9jt	50	16	16	-0.34	16	15	-0.08	5 dundonald street g72 9rq	142	19	19	-0.04	16	16	0.02
3 willow drive g72 9he	50	20	20	-0.24	17	16	-0.05	63 croft wynd g71 7bj	142	24	24	0.23	19	20	0.20
5 mount lockhart g71 7te	50	27	27	0.50	21	21	0.32	81 dalcraig crescent g72 9lz	142	15	15	-0.04	15	15	0.00
6 rosebank gardens g71 7tj	50	27	27	0.55	20	21	0.33	4 hazelwood drive g72 9py	142	19	19	-0.15	16	16	0.02
10 park crescent g72 9sx	50	20	19	-0.35	17	17	-0.07	12 stonefield crescent g72 9tj	143	19	19	-0.15	16	16	-0.10
12 park crescent g72 9sx	50	20	19	-0.35	17	17	-0.07	31 dalwhinnie avenue g72 9nq	143	15	15	-0.12	15	15	-0.04
0/1 12 westerhouse road g34 9dn	50	30	31	0.29	24	24	0.37	3 wordsworth way g71 8qr	143	22	23	0.22	18	18	0.16
0/2 12 westerhouse road g34 9dn	50	30	31	0.29	24	24	0.37	19 rhinsdale crescent g69 6bt	143	23	23	-0.04	18	18	0.02
1/1 12 westerhouse road g34 9dn	50	30	31	0.29	24	24	0.37	21 rhinsdale crescent g69 6bt	143	23	23	-0.04	18	18	0.02
1/2 12 westerhouse road g34 9dn	50	30	31	0.29	24	24	0.37	34 strathmore avenue g72 9la	143	16	16	-0.09	15	15	-0.03
2/1 12 westerhouse road g34 9dn	50	30	31	0.29	24	24	0.37	54 olifard avenue g71 8ql	143	22	22	0.16	18	18	0.19
2/2 12 westerhouse road g34 9dn	50	30	31	0.29	24	24	0.37	24 baronhall drive g72 9qn	143	19	19	-0.08	16	16	0.00
59 cloudhowe terrace g72 9hw	50	18	18	-0.33	17	17	-0.06	11 caitness street g72 0dy	143	19	19	-0.10	17	16	-0.04
164 dalcraig crescent g72 9nr	50	15	15	-0.12	15	15	-0.04	bardykes farm g72 9uj	143	15	15	-0.08	15	15	0.00
0/1 1 dalcham path g34 9dq	51	30	30	0.36	23	24	0.37	11 rhindmuir crescent g69 6nq	143	26	26	0.01	19	19	0.04
0/2 1 dalcham path g34 9dq	51	30	30	0.36	23	24	0.37	22 hazelwood drive g72 9py	143	19	19	-0.07	16	16	-0.03
1/1 1 dalcham path g34 9dq	51	30	30	0.36	23	24	0.37	43 buller crescent g72 9jf	143	15	15	-0.10	15	15	-0.03
1/2 1 dalcham path g34 9dq	51	30	30	0.36	23	24	0.37	44 swinton avenue g69 6ly	143	25	25	0.02	19	19	0.06
2/1 1 dalcham path g34 9dq	51	30	30	0.36	23	24	0.37	7 rhindhouse road g69 6jj	143	25	25	0.08	19	19	0.05
2/2 1 dalcham path g34 9dq	51	30	30	0.36	23	24	0.37	1 collree gardens g34 9hf	143	24	24	0.07	19	19	0.12
6 greenway lane g72 9sy	51	19	19	-0.26	17	17	-0.05	18 rhindmuir wynd g69 6bj	143	26	26	0.06	19	19	0.02
17 gordon terrace g72 9na	51	16	16	-0.17	15	15	-0.03	19 robertson terrace g69 6al	143	23	23	-0.02	18	18	0.02
37 armour court g72 9ts	51	15	15	-0.36	15	15	-0.10	21 robertson terrace g69 6al	143	23	23	-0.02	18	18	0.02
7 afton gardens g72 9tw	51	15	15	-0.21	15	15	-0.01	7 whiteloans g71 8qw	143	22	23	0.26	18	18	0.16
18 kintyre road g72 9rg	51	19	19	-0.15	16	16	-0.06	52 olifard avenue g71 8ql	143	22	22	0.20	18	18	0.17
6 craigmuir road g72 9ua	51	16	15	-0.23	16	15	-0.07	33 iona path g72 9rw	143	19	19	-0.10	16	16	0.04
51 stonefield crescent g72 9tg	51	19	19	-0.25	17	17	-0.05	52 rhinsdale crescent g69 6bt	143	23	23	0.01	18	18	0.03
8 swinburne avenue g72 9sg	52	16	16	-0.26	16	15	-0.07	26 baronhall drive g72 9qn	143	19	19	-0.06	16	16	-0.01
12 montrose gardens g72 9nn	52	15	15	-0.18	15	15	-0.03	65 croft wynd g71 7bj	144	24	24	0.27	19	20	0.20
16 mainhill drive g69 6jf	52	24	24	-0.01	18	18	0.06	24 hazelwood drive g72 9py	144	19	19	-0.07	16	16	-0.03
15 nairn avenue g72 9nf	52	15	15	-0.14	15	15	-0.04	2 hazelwood drive g72 9py	144	19	19	-0.15	16	16	0.02
0/1 87 wardie road g34 9ed	52	29	30	0.31	23	23	0.35	2 winton gardens g71 6aq	144	29	29	0.39	22	23	0.33
0/2 87 wardie road g34 9ed	52	29	30	0.31	23	23	0.35	57 inzievar terrace g32 8ju	144	26	27	0.17	20	20	0.07
1/1 87 wardie road g34 9ed	52	29	30	0.31	23	23	0.35	59 inzievar terrace g32 8ju	144	26	27	0.17	20	20	0.07
1/2 87 wardie road g34 9ed	52	29	30	0.31	23	23	0.35	1 maxwell place g71 7ad	144	24	24	0.35	19	19	0.18
16 nairn avenue g72 9nf	52	15	15	-0.13	15	15	-0.01	3 maxwell place g71 7ad	144	24	24	0.35	19	19	0.18
3 bumpark avenue g71 7rw	52	27	27	0.17	21	22	0.25	90 wordsworth way g71 8qs	144	22	23	0.33	18	18	0.17
124 glenfruin road g72 9rl	52	19	19	-0.14	16	16	-0.05	4 winton gardens g71 6aq	144	29	29	0.36	22	23	0.31
21 croft wynd g71 7bj	52	27	28	0.68	22	22	0.54	61 croft wynd g71 7bj	144	24	24	0.25	19	20	0.19
24 gordon terrace g72 9na	52	16	16	-0.12	15	15	-0.01	21 strathmore avenue g72 9la	144	16	16	-0.03	15	15	0.00
9 jura drive g72 9lj	52	15	15	-0.20	15	15	-0.05	29 dalwhinnie avenue g72 9nq	144	15	15	-0.10	15	15	-0.04
45 jura drive g72 9lj	52	15	15	-0.20	15	15	-0.01	4 greenhall place g72 9sz	144	19	19	-0.22	16	16	-0.02
roundknowe farm g71 7ts	52	33	34	0.92	25	26	0.76	2 nairn street g72 0dz	144	19	19	-0.11	17	17	-0.04
6 schoolhouse lane g72 9tz	52	20	20	-0.37	17	17	-0.05	26 hazelwood drive g72 9py	144	19	19	-0.14	16	16	-0.03
8 schoolhouse lane g72 9tz	52	20	20	-0.37	17	17	-0.05	53 dalcraig crescent g72 9lz	144	15	15	0.04	15	15	-0.02
6 herbertson grove g72 9rs	52	16	16	-0.11	15	15	-0.03	26 craigmuir road g72 9ua	144	15	15	-0.22	15	15	-0.06
1/1 douglas street g72 0tj	52	21	21	-0.12	18	18	-0.05	12 morag avenue g72 9ld	144	17	17	-0.10	16	16	-0.03
1/2 douglas street g72 0tj	52	21	21	-0.12	18	18	-0.05	2 gordon terrace g72 9na	144	16	16	0.07	15	15	0.01
1/3 douglas street g72 0tj	52	21	21	-0.12	18	18	-0.05	7 manse view g72 0df	144	18	18	-0.12	16	16	-0.05
1/4 douglas street g72 0tj	52	21	21	-0.12	18	18	-0.05	56 olifard avenue g71 8ql	144	22	22	0.22	18	18	0.17
55 strathmore avenue g72 9la	53	17	16	-0.23	16	16	-0.07	6 north calder grove g71 7tn	144	24	25	0.43	19	19	0.28
19 croft wynd g71 7bj	53	27	28	0.69	22	22	0.51	28 baronhall drive g72 9qn	144	19	19	-0.03	16	16	0.01
116 morven avenue g72 9js	53	16	16	-0.30	15	15	-0.01	18 rosefield gardens g71 7aw	144	26	26	0.29	20	20	0.21
37 dundonald street g72 9rq	53	19	19	-0.16	16	16	-0.06	78 mount lockhart g71 7tq	144	25	25	0.39	19	19	0.23
136 broompark road g72 9rn	53	16	16	-0.20	16	16	-0.04	93 morven avenue g72 9jt	144	16	16	-0.07	15	15	-0.04
16 rowans gardens g71 8be	53	25	26	0.70	20	21	0.48	28 swinton crescent g69 6an	145	23	23	0.04	18	18	0.04
150 glenfruin road g72 9rl	53	16	16	-0.19	16	16	0.01	5 forres street g72 0dt	145	20	19	-0.19	17	17	0.00
26 jura drive g72 9lj	53	15	15	-0.20	15	15	-0.02	35 cloudhowe terrace g72 9hw	145	17	17	-0.09	16	16	-0.03

28 jura drive g72 9lj	53	15	15	-0.20	15	15	-0.02	39 hillfoot gardens g71 6bn	145	29	30	0.33	23	23	0.24
0/1 4 kildermorie road g34 9dj	53	30	30	0.33	24	24	0.33	433 hamilton road g71 7sg	145	28	29	0.35	22	22	0.26
0/2 4 kildermorie road g34 9dj	53	30	30	0.33	24	24	0.33	439 hamilton road g71 7sg	145	28	29	0.35	22	22	0.26
1/1 4 kildermorie road g34 9dj	53	30	30	0.33	24	24	0.33	37 hillfoot gardens g71 6bn	145	30	30	0.43	23	23	0.29
1/2 4 kildermorie road g34 9dj	53	30	30	0.33	24	24	0.33	13 caitness street g72 0dy	145	19	19	-0.16	16	16	-0.04
2/1 4 kildermorie road g34 9dj	53	30	30	0.33	24	24	0.33	9 baronhall drive g72 9ql	145	19	19	-0.10	16	16	-0.04
2/2 4 kildermorie road g34 9dj	53	30	30	0.33	24	24	0.33	41 hillfoot gardens g71 6bn	145	29	30	0.36	23	23	0.28
10 dalcraig crescent g72 9lw	53	16	16	-0.18	15	15	-0.02	4 greenholm avenue g71 7sy	145	25	25	0.20	20	20	0.20
38 callaghan wynd g72 9rp	53	17	17	-0.06	16	16	-0.05	30 baronhall drive g72 9qn	145	19	19	-0.06	16	16	0.00
2 burnacre gardens g71 7su	53	29	29	0.38	23	23	0.42	96 morven avenue g72 9jr	145	16	16	-0.05	15	15	-0.01
15 swinburne avenue g72 9sg	54	16	16	-0.27	16	15	-0.08	16 rhindhouse place g69 6jh	145	24	24	0.04	19	19	0.01
6 swinburne avenue g72 9sg	54	16	16	-0.22	15	15	-0.08	49 carlowrie avenue g72 9hx	145	16	15	-0.21	15	15	-0.01
38 glasgow road g71 7az	54	32	32	-0.03	25	25	0.08	28 hazelwood drive g72 9py	145	19	19	-0.15	16	16	-0.04
10 mossgiel terrace g72 9nd	54	16	15	-0.20	15	15	-0.06	119 fernslea avenue g72 9pu	145	19	19	-0.14	16	16	-0.02
4 watson place g72 9sw	54	16	16	-0.28	16	15	-0.10	86 shelleys drive g71 8ta	145	22	22	0.17	18	18	0.14
39 armour court g72 9ts	54	15	15	-0.33	15	15	-0.10	50 olifard avenue g71 8ql	145	22	22	0.25	18	18	0.18
31 afton gardens g72 9tw	54	16	16	-0.15	16	16	-0.02	59 croft wynd g71 7bj	145	24	24	0.25	19	19	0.20
5 mossgiel terrace g72 9nd	54	16	15	-0.27	15	15	-0.01	43 hillfoot gardens g71 6bn	145	29	29	0.22	22	23	0.24
5 stonefield place g72 9th	54	16	16	-0.41	16	16	-0.09	74 carmyle avenue g32 8hu	145	26	26	0.03	20	20	0.07
12 balmoral gardens g72 9np	54	15	15	-0.15	15	15	-0.03	4 dundonald street g72 9qp	145	19	19	0.02	16	16	0.00
8 rosebank gardens g71 7tj	55	27	27	0.46	21	21	0.31	5 morag avenue g72 9ld	146	17	17	-0.05	16	16	-0.02
7 cedar place g72 9qq	55	17	16	-0.28	16	16	-0.04	27 dalwhinnie avenue g72 9nq	146	15	15	-0.11	15	15	-0.02
2 burnpark avenue g71 7rw	55	28	29	0.48	22	23	0.42	15 rhindhouse place g69 6jh	146	24	24	0.05	18	18	0.03
2a burnpark avenue g71 7rw	55	28	29	0.48	22	23	0.42	54 kirkwall avenue g72 9nx	146	15	15	0.06	15	15	0.00
71 wardie road g34 9ad	55	28	28	0.23	22	22	0.21	78 callaghan wynd g72 9rp	146	16	16	-0.01	16	16	-0.05
11 lauder gardens g72 9nl	55	15	15	-0.14	15	15	-0.03	25 poplar place g72 9qa	146	16	16	-0.13	16	16	-0.05
5 spruce avenue g72 9qd	55	20	20	-0.23	17	17	-0.07	15 caitness street g72 0dy	146	19	19	-0.15	16	16	-0.04
5 greenway lane g72 9sy	55	19	19	-0.20	17	17	-0.06	30 hazelwood drive g72 9py	146	19	19	-0.17	16	16	-0.01
63 afton gardens g72 9tw	55	15	15	-0.28	15	15	0.00	2 collree gardens g34 9hf	146	24	24	0.12	19	19	0.16
17 croft wynd g71 7bj	55	27	28	0.64	22	22	0.46	3 forres street g72 0dt	146	19	19	-0.20	17	17	0.01
25 croft wynd g71 7bj	55	27	28	0.68	22	22	0.45	31 swinton crescent g69 6an	146	23	23	-0.01	18	18	0.02
29 hunthill road g72 9sr	55	15	15	-0.29	15	15	-0.04	21 rosefield gardens g71 7aw	146	26	26	0.35	20	21	0.22
2 kirkwall avenue g72 9nx	56	15	15	-0.21	15	15	0.01	157 dalcraig crescent g72 9nt	146	15	15	-0.04	15	15	0.01
17 halliburton terrace g34 9af	56	27	27	0.12	21	21	0.17	57 callaghan wynd g72 9rp	147	15	15	-0.02	15	15	-0.03
42 stonefield crescent g72 9tq	56	16	16	-0.28	16	16	-0.05	46 swinton avenue g69 6ly	147	25	25	0.06	19	19	0.03
15 croft wynd g71 7bj	56	27	28	0.61	21	22	0.49	19 ware road g34 9al	147	24	24	0.08	18	18	0.07
3 dalcraig crescent g72 9lw	56	16	16	-0.16	16	16	-0.02	25 dalwhinnie avenue g72 9nq	147	15	15	-0.12	15	15	-0.02
20 craigmuir gardens g72 9ry	56	15	15	-0.18	15	15	-0.06	1 wordsworth way g71 8qr	147	22	23	0.25	18	18	0.14
8 buller crescent g72 9jh	56	16	16	-0.39	15	15	-0.06	10 mcpherson drive g71 8qp	147	22	23	0.30	18	18	0.16
11 jura drive g72 9lj	56	15	15	-0.18	15	15	-0.03	23 dalwhinnie avenue g72 9nq	147	15	15	-0.09	15	15	-0.02
14 mainhill drive g69 6jf	56	24	24	0.05	18	18	0.05	5 crossview place g69 6jn	147	26	26	-0.12	20	20	-0.01
136 glenfruin road g72 9rl	56	16	16	-0.20	16	15	-0.03	146 dalcraig crescent g72 9nh	147	15	15	-0.05	15	15	-0.01
336 main street g72 0dh	56	20	20	-0.27	17	17	-0.03	24 sheepburn road g71 7dx	147	25	25	0.18	20	20	0.14
43 millands avenue g72 9ja	56	16	16	-0.29	15	15	-0.06	32 strathmore avenue g72 9la	147	16	16	-0.10	15	15	-0.03
8 cedar place g72 9qq	56	20	20	-0.31	17	17	-0.07	9 kelvin road g71 6bu	147	29	29	0.45	22	22	0.31
28 south view g72 9hs	56	19	19	-0.28	17	17	-0.05	2 south view g72 9hs	147	18	18	-0.05	17	17	-0.02
14 park crescent g72 9sx	56	20	19	-0.36	17	17	-0.06	21 kirkwall avenue g72 9nu	147	15	15	-0.04	15	15	0.00
16 park crescent g72 9sx	56	20	19	-0.36	17	17	-0.06	23 calderglen avenue g72 9up	147	15	15	-0.03	15	15	0.02
6 spruce avenue g72 9qd	56	20	20	-0.26	17	17	-0.07	10 reen place g71 8hb	147	22	23	0.33	18	18	0.15
14 rowans gardens g71 8be	56	25	26	0.69	20	20	0.47	45 hillfoot gardens g71 6bn	147	29	29	0.32	22	23	0.26
4 swinburne avenue g72 9sg	57	16	16	-0.22	15	15	-0.04	8 holm avenue g71 7al	147	25	26	0.29	20	20	0.25
43 jura drive g72 9lj	57	15	15	-0.22	15	15	0.01	45 buller crescent g72 9jf	147	15	15	-0.15	15	15	-0.04
16 kintyre road g72 9rg	57	19	19	-0.07	16	16	0.00	21 dalwhinnie avenue g72 9nq	147	15	15	-0.08	15	15	0.00
23 croft wynd g71 7bj	57	27	28	0.62	22	22	0.49	64 rhindmuir drive g69 6nd	147	26	26	-0.03	19	19	0.05
4 burnpark avenue g71 7rw	57	26	26	0.14	21	21	0.15	11 baronhall drive g72 9ql	147	19	19	-0.12	16	16	-0.04
9 balmoral gardens g72 9np	57	15	15	-0.16	15	15	-0.02	0/1 43 kildermorie road g34 9db	147	25	25	0.07	19	19	0.10
22 jura drive g72 9lj	57	15	15	-0.22	15	15	0.00	0/2 43 kildermorie road g34 9db	147	25	25	0.07	19	19	0.10
24 jura drive g72 9lj	57	15	15	-0.22	15	15	0.00	1/1 43 kildermorie road g34 9db	147	25	25	0.07	19	19	0.10
6 sycamore grove g72 9jg	57	20	19	-0.22	16	16	-0.05	1/2 43 kildermorie road g34 9db	147	25	25	0.07	19	19	0.10
52 watson street g72 9sj	57	16	16	-0.26	16	15	-0.02	2/1 43 kildermorie road g34 9db	147	25	25	0.07	19	19	0.10
41 armour court g72 9ts	57	15	15	-0.37	15	15	-0.09	2/2 43 kildermorie road g34 9db	147	25	25	0.07	19	19	0.10
36 callaghan wynd g72 9rp	57	17	17	-0.07	16	16	-0.04	129 glenfruin road g72 9rj	147	19	18	-0.11	16	16	-0.03
10 montrose gardens g72 9nn	57	15	15	-0.14	15	15	-0.05	25 stonefield crescent g72 9tf	148	19	18	-0.16	16	16	-0.05
18 mainhill drive g69 6jf	57	24	24	-0.04	18	18	0.05	37 iona path g72 9rw	148	19	19	-0.07	16	16	0.00
49 morag avenue g72 9ld	57	17	17	-0.44	16	16	-0.04	73 carmyle avenue g32 8hx	148	26	26	0.05	20	20	0.08
4 poplar place g72 9qa	58	17	17	-0.25	16	16	-0.04	82 inzievar terrace g32 8jt	148	26	26	0.13	20	20	0.12
12 mainhill drive g69 6jf	58	24	24	0.04	18	18	0.05	84 inzievar terrace g32 8jt	148	26	26	0.13	20	20	0.12
12 lauder gardens g72 9nl	58	15	15	-0.13	15	15	-0.03	53 inzievar terrace g32 8ju	148	26	26	0.14	20	20	0.09
41 millands avenue g72 9ja	58	16	16	-0.25	15	15	-0.03	55 inzievar terrace g32 8ju	148	26	26	0.14	20	20	0.09
10 ellisland drive g72 9tx	58	15	15	-0.18	15	15	0.00	20 holmwood gardens g71 7bh	148	25	25	0.25	20	20	0.23
0/1 14 westerhouse road g34 9dn	58	30	30	0.28	23	23	0.28	42 mount lockhart g71 7tq	148	25	26	0.37	19	20	0.25

0/2 14 westerhouse road g34 9dn	58	30	30	0.28	23	23	0.28	1 swinton gardens g69 6jg	148	24	25	0.10	19	19	0.02
1/1 14 westerhouse road g34 9dn	58	30	30	0.28	23	23	0.28	3 collree gardens g34 9hf	148	24	24	0.06	19	19	0.12
1/2 14 westerhouse road g34 9dn	58	30	30	0.28	23	23	0.28	32 hazelwood drive g72 9py	148	19	19	-0.21	16	16	-0.02
2/1 14 westerhouse road g34 9dn	58	30	30	0.28	23	23	0.28	17 caithness street g72 0dy	148	19	19	-0.16	16	16	-0.03
2/2 14 westerhouse road g34 9dn	58	30	30	0.28	23	23	0.28	0/1 101 wardie road g34 9ef	148	25	25	0.09	19	19	0.12
51 morag avenue g72 9ld	58	17	17	-0.31	16	16	-0.07	0/2 101 wardie road g34 9ef	148	25	25	0.09	19	19	0.12
57 clouthowe terrace g72 9hw	58	18	18	-0.31	17	16	-0.05	1/1 101 wardie road g34 9ef	148	25	25	0.09	19	19	0.12
30 callaghan wynd g72 9rp	58	16	16	-0.09	16	16	-0.05	1/2 101 wardie road g34 9ef	148	25	25	0.09	19	19	0.12
38 new edinburgh road g71 6bs	58	34	35	0.76	26	27	0.76	2/1 101 wardie road g34 9ef	148	25	25	0.09	19	19	0.12
47 morag avenue g72 9ld	58	17	17	-0.29	16	16	-0.06	2/2 101 wardie road g34 9ef	148	25	25	0.09	19	19	0.12
0/1 2 kildermorie road g34 9dj	58	30	30	0.35	23	23	0.28	21 winton gardens g71 6aq	148	29	29	0.35	22	23	0.34
0/2 2 kildermorie road g34 9dj	58	30	30	0.35	23	23	0.28	1 manse view g72 0df	148	19	19	-0.08	16	16	-0.01
1/1 2 kildermorie road g34 9dj	58	30	30	0.35	23	23	0.28	31 rhindmuir place g69 6hf	148	26	26	-0.01	19	19	0.06
1/2 2 kildermorie road g34 9dj	58	30	30	0.35	23	23	0.28	108 swinton crescent g69 6at	149	26	26	0.03	20	20	0.03
2/1 2 kildermorie road g34 9dj	58	30	30	0.35	23	23	0.28	crossbow house g72 9ue	149	13	13	-0.15	14	14	-0.05
2/2 2 kildermorie road g34 9dj	58	30	30	0.35	23	23	0.28	11 ware road g34 9al	149	24	24	0.10	18	18	0.08
12 rowans gardens g71 8be	58	25	26	0.65	20	20	0.43	92 wordsworth way g71 8qs	149	22	23	0.29	18	18	0.16
58 strathmore avenue g72 9la	59	16	16	-0.30	15	15	-0.03	1 forres street g72 0dt	149	19	19	-0.13	17	17	0.00
7 larch court g72 9hf	59	20	19	-0.28	16	16	-0.01	78 inzievar terrace g32 8jt	149	26	26	0.15	20	20	0.09
11 montrose gardens g72 9nn	59	15	15	-0.16	15	15	-0.03	80 inzievar terrace g32 8jt	149	26	26	0.15	20	20	0.09
31 millands avenue g72 9ja	59	16	16	-0.30	15	15	-0.03	10 morag avenue g72 9ld	149	17	17	-0.10	16	16	-0.03
26 south view g72 9hs	59	19	19	-0.29	17	17	-0.04	38 powburn crescent g71 7ss	149	25	25	0.19	20	20	0.16
162 dalraig crescent g72 9nr	59	15	15	-0.10	15	15	-0.03	11a ware road g34 9al	149	24	24	0.12	18	18	0.09
39 millands avenue g72 9ja	59	16	16	-0.26	15	15	-0.03	sewage works house g71 7rx	149	27	27	0.60	20	21	0.29
33 millands avenue g72 9ja	59	16	16	-0.38	15	15	-0.04	16 rhindmuir wynd g69 6bj	149	26	26	0.03	19	19	0.01
0/1 1 dalcham place g34 9dg	59	29	29	0.40	23	23	0.33	14 clydeneuk drive g71 7sz	149	25	25	0.17	19	20	0.20
0/2 1 dalcham place g34 9dg	59	29	29	0.40	23	23	0.33	56 kirkwall avenue g72 9nx	149	15	15	0.06	15	15	0.00
1/1 1 dalcham place g34 9dg	59	29	29	0.40	23	23	0.33	1 north calder grove g71 7tn	149	24	25	0.45	19	19	0.22
1/2 1 dalcham place g34 9dg	59	29	29	0.40	23	23	0.33	17 ware road g34 9al	149	24	24	0.12	18	18	0.08
2/1 1 dalcham place g34 9dg	59	29	29	0.40	23	23	0.33	43 mount lockhart g71 7te	149	26	26	0.35	20	20	0.28
2/2 1 dalcham place g34 9dg	59	29	29	0.40	23	23	0.33	28 hillfoot gardens g71 6bn	149	29	29	0.37	22	23	0.29
37 millands avenue g72 9ja	59	16	16	-0.27	15	15	-0.06	17 rhindhouse place g69 6jh	150	24	24	0.03	18	18	0.03
35 millands avenue g72 9ja	59	16	16	-0.40	15	15	-0.04	49 inzievar terrace g32 8ju	150	26	26	0.13	20	20	0.10
11 croft wynd g71 7bj	59	27	28	0.62	21	22	0.44	51 inzievar terrace g32 8ju	150	26	26	0.13	20	20	0.10
35 dundonald street g72 9rq	59	19	19	-0.09	16	16	0.00	5 manse view g72 0df	150	18	18	-0.14	16	16	-0.03
10 schoolhouse lane g72 9tz	60	20	20	-0.28	17	17	-0.05	4 nairn street g72 0dz	150	19	19	-0.17	17	17	-0.02
34 rosefield gardens g71 7aw	60	30	30	0.42	23	24	0.47	23 stonefield crescent g72 9tf	150	19	18	-0.09	16	16	-0.05
2 poplar place g72 9qa	60	17	17	-0.21	16	16	-0.02	10 dechmont gardens g72 9lp	150	19	19	-0.05	17	17	-0.04
flat 1 3 hunthill road g72 9ss	60	16	16	-0.22	16	16	-0.04	53 kirkwall avenue g72 9nu	150	15	15	0.04	15	15	0.01
flat 2 3 hunthill road g72 9ss	60	16	16	-0.22	16	16	-0.04	19 dalwhinnie avenue g72 9nq	150	15	15	-0.08	15	15	0.00
flat 3 3 hunthill road g72 9ss	60	16	16	-0.22	16	16	-0.04	56 swinton avenue g69 6ly	150	26	26	-0.04	20	20	0.00
flat 4 3 hunthill road g72 9ss	60	16	16	-0.22	16	16	-0.04	39 olifard avenue g71 8ql	150	22	23	0.21	18	18	0.16
flat 5 3 hunthill road g72 9ss	60	16	16	-0.22	16	16	-0.04	117 fernslea avenue g72 9pu	150	19	19	-0.12	16	16	-0.04
flat 6 3 hunthill road g72 9ss	60	16	16	-0.22	16	16	-0.04	94 morven avenue g72 9jr	150	16	16	-0.07	15	15	0.00
flat 7 3 hunthill road g72 9ss	60	16	16	-0.22	16	16	-0.04	48 swinton avenue g69 6ly	150	25	26	0.06	19	19	0.04
flat 8 3 hunthill road g72 9ss	60	16	16	-0.22	16	16	-0.04	435 hamilton road g71 7sg	150	28	29	0.42	22	22	0.30
25 millands avenue g72 9ja	60	16	16	-0.41	15	15	-0.02	437 hamilton road g71 7sg	150	28	29	0.42	22	22	0.30
53 morag avenue g72 9ld	60	17	17	-0.22	16	16	-0.06	18 rhindhouse place g69 6jh	150	24	24	0.04	18	19	0.04
27 millands avenue g72 9ja	60	16	16	-0.36	15	15	-0.03	47 carlowrie avenue g72 9hx	150	16	15	-0.21	15	15	0.00
12 stonefield place g72 9th	60	16	16	-0.39	16	16	-0.05	37 olifard avenue g71 8ql	150	22	23	0.24	18	18	0.15
7 spruce avenue g72 9qd	60	20	20	-0.22	17	17	-0.02	47 buller crescent g72 9jf	150	15	15	-0.11	15	15	-0.04
10 rosebank gardens g71 7tj	60	27	27	0.47	21	21	0.33	2 dundonald street g72 9qp	150	19	19	0.04	16	16	-0.02
9 lauder gardens g72 9nl	60	15	15	-0.10	15	15	-0.03	19 caithness street g72 0dy	150	19	19	-0.10	16	16	0.00
9 croft wynd g71 7bj	60	27	27	0.65	21	22	0.43	27 rhindmuir grove g69 6ne	150	25	25	0.01	19	19	-0.01
152 glenfruin road g72 9rl	60	19	19	-0.08	16	16	-0.05	91 morven avenue g72 9jt	151	16	16	-0.04	15	15	-0.04
15 millands avenue g72 9ja	60	16	16	-0.40	15	15	-0.07	51 kirkwall avenue g72 9nu	151	15	15	0.07	15	15	0.00
7 croft wynd g71 7bj	60	27	27	0.64	21	22	0.42	2 martin crescent g69 6aj	151	23	23	0.03	18	18	0.02
8 mossgiel terrace g72 9nd	60	16	15	-0.17	15	15	-0.04	4 martin crescent g69 6aj	151	23	23	0.03	18	18	0.02
29 millands avenue g72 9ja	60	16	16	-0.32	15	15	-0.05	34 hazelwood drive g72 9py	151	19	19	-0.17	16	16	-0.04
55 morag avenue g72 9ld	60	17	16	-0.21	16	16	-0.06	3 morag avenue g72 9ld	151	17	17	-0.08	16	16	-0.02
16 burns gardens g72 9ln	60	18	18	-0.18	16	16	-0.03	8 reen place g71 8hb	151	22	23	0.32	18	18	0.14
11 millands avenue g72 9ja	60	16	16	-0.35	15	15	-0.04	17 dalwhinnie avenue g72 9nq	151	15	15	-0.08	15	15	-0.02
17 millands avenue g72 9ja	61	16	16	-0.41	15	15	-0.06	27 poplar place g72 9qa	151	16	16	-0.12	16	16	-0.04
19 millands avenue g72 9ja	61	16	16	-0.44	15	15	-0.04	40 dalraig crescent g72 9lw	151	16	16	-0.03	15	15	0.00
120 glenfruin road g72 9rl	61	19	19	-0.14	16	16	-0.05	33 clouthowe terrace g72 9hw	151	17	17	-0.09	16	16	-0.04
8 mainhill drive g69 6jf	61	24	24	0.02	18	19	0.05	9 mcpherson drive g71 8qp	151	22	23	0.30	18	18	0.13
7 millands avenue g72 9ja	61	16	16	-0.34	15	15	-0.02	106 swinton crescent g69 6at	151	26	26	0.06	20	20	0.04
22 craigmuir gardens g72 9ry	61	15	15	-0.14	15	15	-0.07	144 dalraig crescent g72 9nh	151	15	15	-0.03	15	15	-0.01
8 spruce avenue g72 9qd	61	20	20	-0.22	17	17	-0.02	0/1 7 arnisdale road g34 9bt	151	25	25	0.10	19	19	0.09
10 rowans gardens g71 8be	61	25	26	0.59	20	20	0.42	0/2 7 arnisdale road g34 9bt	151	25	25	0.10	19	19	0.09
27 croft wynd g71 7bj	61	27	28	0.64	21	22	0.41	1/1 7 arnisdale road g34 9bt	151	25	25	0.10	19	19	0.09

21 millands avenue g72 9ja	61	16	16	-0.43	15	15	-0.04	1/2 7 arnisdale road g34 9bt	151	25	25	0.10	19	19	0.09
10 buller crescent g72 9jh	61	16	15	-0.31	15	15	-0.07	2/1 7 arnisdale road g34 9bt	151	25	25	0.10	19	19	0.09
13 millands avenue g72 9ja	61	16	16	-0.40	15	15	-0.06	2/2 7 arnisdale road g34 9bt	151	25	25	0.10	19	19	0.09
9 millands avenue g72 9ja	61	16	16	-0.35	15	15	-0.03	80 callaghan wynd g72 9rp	151	16	16	0.00	16	16	-0.04
45 morag avenue g72 9ld	61	17	17	-0.26	16	16	-0.05	131 glenfruin road g72 9rj	151	18	18	-0.10	16	16	-0.04
1 millands avenue g72 9ja	61	16	16	-0.31	15	15	-0.05	15 greenhall place g72 9ta	151	19	18	-0.22	16	16	0.00
69 wardie road g34 9ad	61	27	27	0.12	21	21	0.18	51 dalcraig crescent g72 9lz	151	15	15	0.00	15	15	-0.01
3 mossgiel terrace g72 9nd	61	16	15	-0.24	15	15	-0.04	15 dalwhinnie avenue g72 9nq	151	15	15	-0.11	15	15	-0.02
118 glenfruin road g72 9rl	61	19	19	-0.19	16	16	-0.02	155 dalcraig crescent g72 9nt	151	15	15	-0.04	15	15	0.00
379 main street g72 0dj	61	16	15	-0.23	15	15	-0.08	30 swinton crescent g69 6an	151	23	24	0.04	18	18	0.00
23 millands avenue g72 9ja	61	16	16	-0.40	15	15	-0.02	0/1 44 kildermorie road g34 9el	151	25	25	0.14	19	19	0.12
5 millands avenue g72 9ja	61	16	16	-0.33	15	15	-0.03	0/2 44 kildermorie road g34 9el	151	25	25	0.14	19	19	0.12
3 millands avenue g72 9ja	61	16	16	-0.29	15	15	-0.05	1/1 44 kildermorie road g34 9el	151	25	25	0.14	19	19	0.12
22 dundonald street g72 9qr	61	19	19	-0.11	16	16	-0.01	1/2 44 kildermorie road g34 9el	151	25	25	0.14	19	19	0.12
65 afton gardens g72 9tw	61	15	15	-0.21	15	15	-0.01	2/1 44 kildermorie road g34 9el	151	25	25	0.14	19	19	0.12
8 larch court g72 9hf	61	20	19	-0.26	16	16	-0.05	2/2 44 kildermorie road g34 9el	151	25	25	0.14	19	19	0.12
14 nairn avenue g72 9nf	62	15	15	-0.18	15	15	-0.01	10 whiteloans g71 8qw	152	22	23	0.27	18	18	0.18
10 mainhill drive g69 6jf	62	24	24	0.12	18	18	0.03	13 baronhall drive g72 9ql	152	19	19	-0.14	16	16	-0.04
1 poplar place g72 9qa	62	17	17	-0.24	16	16	-0.04	109 swinton crescent g69 6at	152	25	26	0.07	19	19	0.01
15 buller crescent g72 9jf	62	16	15	-0.33	15	15	-0.05	40 buller crescent g72 9jh	152	15	15	-0.04	15	15	-0.04
14 jura drive g72 9lj	62	15	15	-0.17	15	15	0.00	3 north calder grove g71 7tn	152	24	25	0.41	19	19	0.20
16 jura drive g72 9lj	62	15	15	-0.17	15	15	0.00	1 edderton place g34 9aj	152	24	24	0.08	18	18	0.06
115 morven avenue g72 9jt	62	16	16	-0.20	15	15	-0.03	11 dalwhinnie avenue g72 9nq	152	15	15	-0.12	15	15	-0.01
21 maryville view g71 6nt	62	32	33	0.34	25	25	0.25	38 iona path g72 9rw	152	19	19	0.04	16	16	-0.02
138 glenfruin road g72 9rl	62	19	19	-0.17	16	16	-0.04	47 hillfoot gardens g71 6bn	152	29	29	0.29	22	22	0.19
5 croft wynd g71 7bj	62	27	27	0.56	21	22	0.39	49 kirkwall avenue g72 9nu	152	15	15	0.06	15	15	0.01
36 rosefield gardens g71 7aw	62	29	30	0.50	23	24	0.44	9 dalwhinnie avenue g72 9nq	152	15	15	-0.05	15	15	-0.02
122 glenfruin road g72 9rl	62	19	19	-0.09	16	16	0.00	17 rhinsdale crescent g69 6bt	152	23	23	-0.02	18	18	0.05
5 dalcraig crescent g72 9lw	62	16	16	-0.17	16	16	-0.02	45 inzievar terrace g32 8ju	153	27	27	0.11	20	20	0.09
18 lochbridge road g34 9ag	62	26	26	0.13	20	21	0.13	47 inzievar terrace g32 8ju	153	27	27	0.11	20	20	0.09
132 broompark road g72 9rn	62	19	19	-0.12	16	16	-0.04	3 annfield gardens g72 9lr	153	17	17	-0.01	16	16	0.00
11 nairn avenue g72 9nf	62	15	15	-0.13	15	15	-0.03	59 callaghan wynd g72 9rp	153	15	15	-0.03	15	15	-0.04
15 gordon terrace g72 9na	62	16	16	-0.08	15	15	-0.05	82 callaghan wynd g72 9rp	153	17	17	0.01	16	16	-0.03
1 millgate court g71 7ae	62	29	29	0.52	22	23	0.42	19 greenhall place g72 9ta	153	19	18	-0.09	16	16	-0.03
375 main street g72 0dj	62	22	21	-0.36	18	18	-0.06	29 rhindmuir place g69 6hf	153	26	26	0.03	19	19	0.06
8 craigmuir road g72 9ua	62	15	15	-0.15	15	15	-0.07	10 aldersyde place g72 9lb	153	16	16	-0.09	16	16	-0.01
12 schoolhouse lane g72 9tz	63	20	20	-0.41	17	17	-0.06	4 swinton gardens g69 6jg	153	24	24	0.07	19	19	0.04
140 buller crescent g72 9jh	63	16	15	-0.30	15	15	-0.03	0/1 2 buchlyvie street g34 9eu	153	25	25	0.03	19	19	0.16
22 gordon terrace g72 9na	63	16	16	-0.14	15	15	-0.02	0/2 2 buchlyvie street g34 9eu	153	25	25	0.03	19	19	0.16
56 strathmore avenue g72 9la	63	16	16	-0.30	15	15	-0.05	1/1 2 buchlyvie street g34 9eu	153	25	25	0.03	19	19	0.16
10 lauder gardens g72 9nl	63	15	15	-0.17	15	15	-0.05	1/2 2 buchlyvie street g34 9eu	153	25	25	0.03	19	19	0.16
138 buller crescent g72 9jh	63	16	15	-0.27	15	15	-0.02	2/1 2 buchlyvie street g34 9eu	153	25	25	0.03	19	19	0.16
17 park crescent g72 9sx	63	19	19	-0.14	17	17	-0.02	2/2 2 buchlyvie street g34 9eu	153	25	25	0.03	19	19	0.16
19 park crescent g72 9sx	63	19	19	-0.14	17	17	-0.02	48 olifard avenue g71 8ql	153	22	22	0.24	18	18	0.16
19 herbertson grove g72 9rs	63	15	15	-0.11	15	15	-0.03	9 rhindmuir crescent g69 6nq	153	25	25	0.04	19	19	0.05
4 herbertson grove g72 9rs	63	15	15	-0.11	15	15	-0.03	23 kirkwall avenue g72 9nu	153	15	15	-0.04	15	15	0.00
8 rowans gardens g71 8be	63	25	25	0.59	20	20	0.41	1 powburn crescent g71 7ss	153	24	24	0.18	19	19	0.13
4 kirkwall avenue g72 9nx	63	15	15	-0.15	15	15	-0.01	21 holmwood gardens g71 7bh	153	25	25	0.21	20	20	0.18
38 rosefield gardens g71 7aw	63	29	30	0.52	23	23	0.46	4 clydeford drive g71 7dh	153	25	25	0.21	20	20	0.15
134 buller crescent g72 9jh	63	16	15	-0.26	15	15	-0.02	36 powburn crescent g71 7ss	153	25	25	0.24	20	20	0.15
9 afton gardens g72 9tw	63	15	15	-0.17	15	15	-0.01	3 manse view g72 0df	153	18	18	-0.08	16	16	-0.04
132 buller crescent g72 9jh	63	16	15	-0.29	15	15	-0.03	62 rhindmuir drive g69 6nd	153	25	25	-0.02	19	19	0.05
14 kintyre road g72 9rg	63	19	19	-0.09	16	16	0.03	17 greenhall place g72 9ta	153	19	18	-0.14	16	16	-0.03
136 buller crescent g72 9jh	64	16	15	-0.27	15	15	-0.03	1 crossview place g69 6jn	153	26	26	0.02	20	20	0.04
43 morag avenue g72 9ld	64	17	17	-0.27	16	16	-0.06	83 wordsworth way g71 8qs	153	22	23	0.35	18	18	0.17
11 swinburne avenue g72 9sg	64	16	16	-0.28	15	15	-0.05	16 rosefield gardens g71 7aw	153	25	26	0.27	20	20	0.21
12 ellisland drive g72 9tx	64	15	15	-0.15	15	15	0.00	49 buller crescent g72 9jf	154	15	15	-0.08	15	15	-0.02
542 hamilton road g71 7sg	64	29	30	0.81	22	22	0.58	21 stonefield crescent g72 9tf	154	19	18	-0.23	16	16	-0.01
17 buller crescent g72 9jf	64	16	15	-0.36	15	15	-0.05	47 kirkwall avenue g72 9nu	154	15	15	0.01	15	15	0.02
crossbasket east lodge g72 9ue	64	13	13	-0.33	14	14	-0.22	81 glenfruin road g72 9rd	154	19	19	0.02	16	16	0.00
east lodge g72 9ue	64	13	13	-0.33	14	14	-0.22	6 reen place g71 8hb	154	22	23	0.34	18	18	0.17
10 calderglen avenue g72 9un	64	15	15	-0.22	15	15	0.00	30 iona path g72 9rw	154	18	19	0.08	16	16	-0.02
140 glenfruin road g72 9rl	64	19	19	-0.14	16	16	-0.05	38 dalcraig crescent g72 9lw	154	16	16	-0.09	15	15	-0.01
142 buller crescent g72 9jh	64	16	15	-0.32	15	15	-0.03	35 olifard avenue g71 8ql	154	22	22	0.24	18	18	0.14
9 montrose gardens g72 9nn	64	15	15	-0.17	15	15	-0.05	76 mount lockhart g71 7tq	154	25	25	0.40	19	19	0.24
29 croft wynd g71 7bj	64	27	27	0.58	21	22	0.37	23 reen place g71 8hb	154	22	23	0.33	18	18	0.16
3 poplar place g72 9qa	64	17	17	-0.22	16	16	-0.03	36 hazelwood drive g72 9py	154	19	19	-0.22	16	16	-0.04
55 cloudhowe terrace g72 9hw	64	18	18	-0.21	16	16	-0.04	49 hillfoot gardens g71 6bn	154	29	29	0.15	22	22	0.22
12 dalcraig crescent g72 9lw	65	16	16	-0.11	15	15	-0.02	23 robertson terrace g69 6al	154	23	23	-0.03	18	18	0.01
8 sycamore grove g72 9jg	65	19	19	-0.18	16	16	-0.04	25 robertson terrace g69 6al	154	23	23	-0.03	18	18	0.01
14 halliburton terrace g34 9af	65	26	27	0.14	20	21	0.16	55 kirkwall avenue g72 9nu	154	15	15	0.06	15	15	0.03

5 willow drive g72 9he	65	20	19	-0.25	16	16	-0.04	19 winton gardens g71 6aq	154	28	29	0.45	22	22	0.31
2 croft wynd g71 7bj	65	27	27	0.46	21	22	0.35	31 iona path g72 9rw	154	19	19	-0.06	16	16	0.00
0/1 1 swordale path g34 9df	65	28	29	0.31	22	22	0.28	33 olifard avenue g71 8ql	154	22	22	0.24	18	18	0.15
0/2 1 swordale path g34 9df	65	28	29	0.31	22	22	0.28	83 dalcraig crescent g72 9lz	154	15	15	-0.02	15	15	0.00
1/1 1 swordale path g34 9df	65	28	29	0.31	22	22	0.28	50 swinton avenue g69 6ly	155	26	26	0.06	20	20	0.01
1/2 1 swordale path g34 9df	65	28	29	0.31	22	22	0.28	41 inzievar terrace g32 8ju	155	27	27	0.08	20	20	0.08
2/1 1 swordale path g34 9df	65	28	29	0.31	22	22	0.28	43 inzievar terrace g32 8ju	155	27	27	0.08	20	20	0.08
2/2 1 swordale path g34 9df	65	28	29	0.31	22	22	0.28	7 dalwhinnie avenue g72 9nq	155	15	15	-0.01	15	15	0.00
130 buller crescent g72 9jh	65	16	15	-0.26	15	15	-0.03	45 carlowrie avenue g72 9hx	155	16	15	-0.19	15	15	0.00
40 rosefield gardens g71 7aw	65	29	30	0.55	23	23	0.41	6 greenhall place g72 9sz	155	19	19	-0.16	16	16	0.00
11 herbertson grove g72 9rs	65	15	15	-0.07	15	15	-0.03	14 rhindmuir wynd g69 6bj	155	25	25	-0.03	19	19	0.04
160 dalcraig crescent g72 9nr	65	15	15	-0.13	15	15	-0.02	32 swinton crescent g69 6an	155	24	24	0.00	18	18	0.01
9 brooklands avenue g71 7at	65	29	30	0.54	23	23	0.47	92 morven avenue g72 9jr	155	16	16	-0.07	15	15	-0.03
33 dundonald street g72 9rq	65	19	19	-0.09	16	16	-0.02	44 mount lockhart g71 7tq	155	25	25	0.39	19	20	0.27
128 buller crescent g72 9jh	65	16	15	-0.37	15	15	-0.02	15 baronhall drive g72 9ql	155	19	19	-0.15	16	16	-0.03
10 balmoral gardens g72 9np	65	15	15	-0.15	15	15	-0.02	54 rhinsdale crescent g69 6bt	155	23	23	0.04	18	18	0.03
19 buller crescent g72 9jf	65	16	15	-0.46	15	15	-0.06	15 glasgow road g71 7au	155	26	26	0.25	20	20	0.18
crossbasket main lodge g72 9ue	65	13	13	-0.45	14	14	-0.23	9 whiteloans g71 8qw	155	22	23	0.30	18	18	0.16
6 poplar place g72 9qa	65	17	16	-0.27	16	16	-0.03	59 rhindmuir drive g69 6nd	155	25	26	0.05	19	19	0.05
18 burns gardens g72 9ln	65	18	18	-0.16	17	17	-0.03	30 hillfoot gardens g71 6bn	155	29	29	0.36	22	23	0.29
41 morag avenue g72 9ld	65	18	17	-0.24	16	16	-0.08	12 mcpherson drive g71 8qp	155	22	23	0.28	18	18	0.14
29 afton gardens g72 9tw	65	16	15	-0.18	16	15	-0.02	46 olifard avenue g71 8ql	155	22	22	0.25	18	18	0.15
6 mainhill drive g69 6jf	65	24	24	0.11	18	18	0.06	23 greenhall place g72 9ta	155	19	18	-0.05	16	16	-0.07
148 glenfruin road g72 9rl	65	19	19	-0.19	16	16	0.00	2 rhindmuir view g69 6py	155	25	25	0.11	19	19	0.01
24 craigmuir gardens g72 9ry	66	15	15	-0.18	15	15	-0.06	38 hazelwood drive g72 9py	155	19	19	-0.19	16	16	-0.03
126 buller crescent g72 9jh	66	16	15	-0.42	15	15	0.00	5 dalwhinnie avenue g72 9nq	156	15	15	-0.03	15	15	-0.01
32 callaghan wynd g72 9rp	66	16	16	-0.08	16	15	-0.05	21 greenhall place g72 9ta	156	18	18	0.00	16	16	-0.04
6 tronra path g34 9dw	66	27	27	0.13	21	21	0.11	124 fernslea avenue g72 9pt	156	19	19	-0.20	16	16	0.00
16 lochbridge road g34 9ag	66	26	26	0.17	20	20	0.12	1 rhindmuir place g69 6hf	156	25	25	-0.01	19	19	0.06
32 rosefield gardens g71 7aw	66	29	30	0.43	23	23	0.40	51 hillfoot gardens g71 6bn	156	29	29	0.20	22	22	0.16
68 dalcraig crescent g72 9nb	66	15	15	-0.11	15	15	-0.04	10 stonefield crescent g72 9tj	156	19	18	-0.14	16	16	-0.06
66 dalcraig crescent g72 9nb	66	15	15	-0.16	15	15	-0.02	19 strathmore avenue g72 9la	156	16	16	-0.03	15	15	0.00
20 dundonald street g72 9qr	66	19	19	-0.10	16	16	-0.01	31 cloudhowe terrace g72 9hw	156	17	17	-0.06	16	16	-0.03
6 rowans gardens g71 8be	66	25	25	0.55	20	20	0.36	53 hillfoot gardens g71 6bn	156	29	29	0.13	22	22	0.21
9 cedar place g72 9qq	66	17	16	-0.20	16	16	-0.05	2259 london road g32 8xp	156	26	26	0.08	19	19	0.05
97 buller crescent g72 9jf	66	16	15	-0.43	15	15	-0.06	12 aldersyde place g72 9lb	156	16	16	-0.12	16	16	-0.02
11 boggknowe g71 7bl	66	30	30	-0.09	23	23	0.02	107 swinton crescent g69 6at	156	25	25	0.09	19	19	0.00
40 stonefield crescent g72 9tq	67	19	19	-0.30	17	17	-0.07	33 swinton crescent g69 6an	156	23	23	-0.01	18	18	0.03
25 glasgow road g71 7au	67	28	28	0.32	22	22	0.31	8 morag avenue g72 9ld	156	17	17	-0.10	16	16	-0.04
3 millgate court g71 7ae	67	28	29	0.52	22	23	0.36	3 dalwhinnie avenue g72 9nq	156	15	15	-0.03	15	15	-0.03
15 jura drive g72 9lj	67	15	15	-0.17	15	15	0.01	36 dalcraig crescent g72 9lw	156	16	16	-0.02	15	15	0.00
8 montrose gardens g72 9nn	67	15	15	-0.18	15	15	-0.01	40 watson street g72 9sj	157	19	18	-0.14	16	16	-0.04
19 mainhill drive g69 6jf	67	25	24	-0.07	19	19	0.04	4 reen place g71 8hb	157	22	23	0.33	18	18	0.18
6 alpine grove g71 6da	67	33	34	0.76	25	26	0.54	6 nairn street g72 0dz	157	19	19	-0.05	17	17	-0.03
64 dalcraig crescent g72 9nb	67	15	15	-0.21	15	15	-0.02	89 morven avenue g72 9jt	157	16	16	-0.04	15	15	-0.03
178 kylepark drive g71 7ea	67	25	25	0.08	20	20	0.14	11 mansfield drive g71 7bg	157	24	24	0.28	19	19	0.21
3 croft wynd g71 7bj	67	26	27	0.50	21	21	0.37	52 swinton avenue g69 6ly	157	26	26	0.01	20	20	0.00
10 cedar place g72 9qq	67	20	20	-0.26	17	17	-0.05	15 mansfield drive g71 7bg	157	24	24	0.26	19	19	0.21
17 janefield place g72 9tb	67	19	19	-0.21	17	17	-0.06	19 edderton place g34 9aj	157	23	24	0.06	18	18	0.06
7 balmoral gardens g72 9np	68	15	15	-0.12	15	15	-0.03	34 powburn crescent g71 7ss	157	25	25	0.18	20	20	0.16
18 jura drive g72 9lj	68	15	15	-0.18	15	15	0.01	3 crossview place g69 6jn	157	26	26	-0.09	20	20	0.03
20 jura drive g72 9lj	68	15	15	-0.18	15	15	0.01	32 iona path g72 9rw	157	19	19	-0.02	16	16	0.02
15 brooklands avenue g71 7at	68	30	30	0.48	23	24	0.39	1 holmwood gardens g71 7bh	157	24	24	0.25	20	20	0.16
14 afton gardens g72 9tw	68	15	15	-0.19	15	15	-0.02	45 kirkwall avenue g72 9nu	157	15	15	0.00	15	15	0.01
14 schoolhouse lane g72 9tz	68	20	20	-0.47	17	17	-0.05	3 brooklands avenue g71 7at	157	26	26	0.21	20	21	0.21
16 schoolhouse lane g72 9tz	68	20	20	-0.47	17	17	-0.05	31 olifard avenue g71 8ql	157	22	22	0.21	18	18	0.15
41 jura drive g72 9lj	68	15	15	-0.21	15	15	0.00	11 aldersyde place g72 9lb	157	16	16	-0.11	16	16	-0.01
34 callaghan wynd g72 9rp	68	16	16	-0.08	16	15	-0.04	6 clydeneuk drive g71 7sz	157	24	24	0.15	19	19	0.14
144 buller crescent g72 9jh	68	16	15	-0.27	15	15	-0.03	11 kelvin road g71 6bu	157	28	29	0.32	22	22	0.28
9 nairn avenue g72 9nf	68	15	15	-0.17	15	15	-0.02	44 olifard avenue g71 8ql	157	22	22	0.26	18	18	0.14
17 mount lockhart g71 7te	68	26	26	0.59	20	20	0.27	61 callaghan wynd g72 9rp	157	15	15	0.01	15	15	-0.03
24 south view g72 9hs	68	19	19	-0.27	17	17	-0.05	40 olifard avenue g71 8ql	157	22	22	0.19	18	18	0.17
11 afton gardens g72 9tw	68	15	15	-0.16	15	15	-0.02	1 morag avenue g72 9ld	157	17	17	-0.05	16	16	0.00
4 rowans gardens g71 8be	68	25	25	0.54	20	20	0.36	19 rosefield gardens g71 7aw	157	26	26	0.20	20	20	0.26
40 new edinburgh road g71 6bs	68	33	34	0.76	26	26	0.63	24 glenacre crescent g71 6ej	157	27	27	0.03	22	22	0.00
3 stonefield place g72 9th	68	16	16	-0.23	16	16	0.00	29 poplar place g72 9qa	157	16	16	-0.15	16	16	-0.02
31 croft wynd g71 7bj	69	27	27	0.53	21	21	0.37	19 stonefield crescent g72 9tf	157	19	19	-0.24	16	16	-0.04
113 morven avenue g72 9jt	69	16	16	-0.12	15	15	-0.02	17 mansfield drive g71 7bg	158	24	24	0.23	19	19	0.21
68 wordsworth way g71 8qr	69	24	25	0.54	20	20	0.31	58 kirkwall avenue g72 9nx	158	15	15	0.05	15	15	-0.01
19 mount lockhart g71 7te	69	26	26	0.61	20	20	0.32	28 glenacre crescent g71 6ej	158	27	27	-0.02	21	21	0.01
10 stonefield place g72 9th	69	16	16	-0.34	16	15	-0.05	5 annfield gardens g72 9lr	158	17	17	-0.05	16	16	0.01

62 dalcraig crescent g72 9nb	69	15	15	-0.21	15	15	-0.01	28 craigmuir road g72 9ua	158	15	15	-0.18	15	15	-0.04
21 buller crescent g72 9jf	69	16	15	-0.38	15	15	-0.08	16 crofthill avenue g71 7af	158	24	24	0.32	19	19	0.20
6 watson place g72 9sw	69	16	16	-0.33	15	15	-0.11	40 hazelwood drive g72 9py	158	19	19	-0.17	16	16	-0.03
72 wordsworth way g71 8qr	69	24	25	0.56	19	20	0.33	38 glenacre crescent g71 6ej	158	27	27	0.01	21	21	0.06
1 croft wynd g71 7bj	69	26	27	0.50	21	21	0.36	85 wordsworth way g71 8qs	158	22	23	0.31	18	18	0.18
5 rhindmuir path g69 6hg	70	27	27	-0.01	21	21	0.05	34 glenacre crescent g71 6ej	158	27	27	-0.01	21	21	0.00
12 kintyre road g72 9rg	70	19	19	-0.10	16	16	0.01	45 mount lockhart g71 7te	158	26	26	0.34	20	20	0.26
31 dundonald street g72 9rq	70	19	19	-0.23	16	16	-0.02	30 strathmore avenue g72 9la	158	16	16	-0.14	15	15	-0.02
12 afton gardens g72 9tw	70	15	15	-0.20	15	15	-0.03	25 greenhall place g72 9ta	158	18	18	-0.10	16	16	-0.05
21 mount lockhart g71 7te	70	26	26	0.51	20	20	0.29	1 dalwhinnie avenue g72 9nq	158	15	15	-0.01	15	15	-0.02
2 rowans gardens g71 8be	70	24	25	0.55	20	20	0.36	37 inzievar terrace g32 8ju	158	27	27	0.20	20	20	0.06
0/1 89 wardie road g34 9ed	70	28	28	0.28	22	22	0.21	39 inzievar terrace g32 8ju	158	27	27	0.20	20	20	0.06
0/2 89 wardie road g34 9ed	70	28	28	0.28	22	22	0.21	58 buller crescent g72 9jh	158	15	15	-0.01	15	15	-0.04
1/1 89 wardie road g34 9ed	70	28	28	0.28	22	22	0.21	19 mansfield drive g71 7bg	158	24	24	0.24	19	19	0.19
1/2 89 wardie road g34 9ed	70	28	28	0.28	22	22	0.21	3 maryville lane g71 6ex	158	28	28	-0.02	21	21	-0.02
66 wordsworth way g71 8qr	70	24	25	0.52	19	20	0.29	3 boggknowe g71 7bl	158	28	28	-0.02	21	21	-0.02
14 dalcraig crescent g72 9lw	70	16	16	-0.10	15	15	-0.03	7 coatshill avenue g72 9lg	158	18	18	-0.08	17	16	-0.05
4 croft wynd g71 7bj	70	27	27	0.56	21	21	0.35	12 clydeneuk drive g71 7sz	158	24	25	0.23	19	19	0.18
5 millgate court g71 7ae	70	28	28	0.46	22	22	0.37	36 glenacre crescent g71 6ej	158	27	27	0.05	21	21	0.08
70 dalcraig crescent g72 9nb	70	15	15	-0.07	15	15	-0.05	29 olifard avenue g71 8ql	159	22	22	0.21	18	18	0.13
12 calderglen avenue g72 9un	70	15	15	-0.20	15	15	-0.01	38 olifard avenue g71 8ql	159	22	22	0.29	18	18	0.15
70 wordsworth way g71 8qr	70	24	25	0.51	19	20	0.33	96 rhindmuir road g69 6au	159	25	25	0.04	19	19	0.03
64 wordsworth way g71 8qr	70	24	25	0.50	19	20	0.32	26 glenacre crescent g71 6ej	159	27	27	0.06	22	22	0.00
26 craigmuir gardens g72 9ry	70	15	15	-0.10	15	15	-0.04	85 dalcraig crescent g72 9lz	159	15	15	-0.05	15	15	0.00
6 larch court g72 9hf	70	20	19	-0.33	16	16	-0.07	21 caithness street g72 0dy	159	19	19	-0.11	16	16	-0.01
6 mossgiel terrace g72 9nd	70	16	15	-0.19	15	15	-0.02	22 swinton avenue g69 6jr	159	24	24	-0.02	18	18	0.04
6 croft wynd g71 7bj	70	27	27	0.55	21	21	0.34	43 carlowrie avenue g72 9hx	159	16	15	-0.18	15	15	-0.01
8 balmorall gardens g72 9np	70	15	15	-0.12	15	15	-0.04	42 olifard avenue g71 8ql	159	22	22	0.23	18	18	0.13
12 rosebank gardens g71 7tj	70	27	27	0.50	21	21	0.34	2 ashley drive g71 8bs	159	25	26	0.46	20	20	0.36
2 armour court g72 9ts	70	15	15	-0.13	15	15	-0.03	30 glenacre crescent g71 6ej	159	27	27	-0.05	21	21	0.00
8 herbertson grove g72 9rs	71	15	15	-0.11	15	15	-0.04	74 mount lockhart g71 7tq	159	25	25	0.30	19	19	0.20
74 wordsworth way g71 8qr	71	24	25	0.55	19	20	0.32	7 rhindmuir crescent g69 6nq	159	25	25	0.00	19	19	0.01
62 wordsworth way g71 8qr	71	24	25	0.46	19	20	0.30	12 rhindmuir wynd g69 6bj	159	25	25	-0.03	19	19	0.04
94 buller crescent g72 9jh	71	16	15	-0.29	15	15	-0.04	43 kirkwall avenue g72 9nu	159	15	15	-0.03	15	15	0.02
88 buller crescent g72 9jh	71	16	15	-0.29	15	15	-0.04	104 swinton crescent g69 6at	160	26	26	0.01	19	19	0.03
84 buller crescent g72 9jh	71	16	15	-0.29	15	15	-0.04	32 hillfoot gardens g71 6bn	160	29	29	0.26	22	22	0.24
96 buller crescent g72 9jh	71	16	15	-0.29	15	15	-0.04	39 iona path g72 9rw	160	19	19	0.03	16	16	0.01
39 morag avenue g72 9ld	71	18	17	-0.30	16	16	-0.07	6 greenholm avenue g71 7sy	160	25	25	0.27	20	20	0.16
27 afton gardens g72 9tw	71	16	15	-0.27	15	15	-0.04	35 swinton crescent g69 6an	160	23	23	-0.02	18	18	0.02
12 buller crescent g72 9jh	71	16	15	-0.38	15	15	-0.03	55 hillfoot gardens g71 6bn	160	29	29	0.22	22	22	0.21
60 dalcraig crescent g72 9nb	71	15	15	-0.16	15	15	-0.03	142 dalcraig crescent g72 9nh	160	15	15	0.01	15	15	-0.03
18 schoolhouse lane g72 9tz	71	20	19	-0.27	17	17	-0.06	33 inzievar terrace g32 8ju	160	27	27	0.11	20	20	0.08
7 millgate court g71 7ae	71	28	28	0.51	22	22	0.35	35 inzievar terrace g32 8ju	160	27	27	0.11	20	20	0.08
17 mainhill drive g69 6jf	71	24	24	-0.02	19	19	0.06	84 callaghan wynd g72 9rp	160	16	16	-0.02	16	16	-0.02
54 strathmore avenue g72 9la	71	16	16	-0.22	15	15	-0.03	33 calderglen avenue g72 9up	160	15	15	-0.04	15	15	0.00
shotts house g72 9ud	71	15	15	-0.05	15	15	-0.05	22 glenacre crescent g71 6ej	160	28	27	-0.07	22	22	0.06
43 armour court g72 9ts	71	15	15	-0.33	15	15	-0.10	57 rhindmuir drive g69 6nd	160	25	25	0.06	19	19	0.09
10 craigmuir road g72 9ua	71	15	15	-0.22	15	15	-0.05	116 bredisholm road g69 7hn	160	24	24	0.02	18	18	0.04
37 morag avenue g72 9ld	71	18	17	-0.33	16	16	-0.06	118 bredisholm road g69 7hn	160	24	24	0.02	18	18	0.04
4 armour court g72 9ts	71	15	15	-0.18	15	15	-0.02	39 lynnhurst g71 6sa	160	29	29	0.44	22	23	0.34
9 swinburne avenue g72 9sg	71	16	16	-0.28	15	15	-0.03	6 martin crescent g69 6aj	161	23	23	-0.01	18	18	0.04
20 schoolhouse lane g72 9tz	71	20	19	-0.33	17	17	-0.07	8 martin crescent g69 6aj	161	23	23	-0.01	18	18	0.04
15 janefield place g72 9tb	71	19	19	-0.19	17	17	-0.09	17 baronhall drive g72 9ql	161	19	19	-0.20	16	16	-0.02
0/1 1 sworddale place g34 9de	71	28	28	0.33	22	22	0.26	9 coatshill avenue g72 9lg	161	18	17	-0.08	16	16	-0.03
0/2 1 sworddale place g34 9de	71	28	28	0.33	22	22	0.26	8 greenhall place g72 9sz	161	19	18	-0.18	16	16	-0.05
1/1 1 sworddale place g34 9de	71	28	28	0.33	22	22	0.26	3 rhindmuir place g69 6hf	161	25	25	0.01	19	19	0.08
1/2 1 sworddale place g34 9de	71	28	28	0.33	22	22	0.26	153 dalcraig crescent g72 9nt	161	15	15	-0.02	15	15	0.00
2/1 1 sworddale place g34 9de	71	28	28	0.33	22	22	0.26	32 glenacre crescent g71 6ej	161	27	27	-0.06	21	21	0.00
2/2 1 sworddale place g34 9de	71	28	28	0.33	22	22	0.26	2261 london road g32 8xp	161	26	26	0.13	19	19	0.08
18 dundonald street g72 9qr	71	19	19	-0.12	16	16	-0.02	32 powburn crescent g71 7ss	161	25	25	0.16	20	20	0.16
17 jura drive g72 9lj	71	15	15	-0.14	15	15	-0.01	49 dalcraig crescent g72 9lz	161	15	15	-0.01	15	15	-0.01
10 afton gardens g72 9tw	72	15	15	-0.20	15	15	0.00	6 holm avenue g71 7al	161	25	25	0.40	20	20	0.22
8 croft wynd g71 7bj	72	26	27	0.49	21	21	0.33	51 buller crescent g72 9jf	161	15	15	-0.04	15	15	-0.01
3 hunthill lane g72 9rt	72	15	15	-0.08	15	15	-0.05	57 kirkwall avenue g72 9nu	161	15	15	0.09	15	15	0.01
18 park crescent g72 9sx	72	19	19	-0.22	17	17	-0.06	50 iona path g72 9rw	161	19	18	-0.16	16	16	-0.04
20 park crescent g72 9sx	72	19	19	-0.22	17	17	-0.06	14 mcpherson drive g71 8qp	161	22	22	0.26	18	18	0.13
67 wardie road g34 9ad	72	26	26	0.09	20	20	0.13	8 clydeneuk drive g71 7sz	161	24	24	0.23	19	19	0.10
7 lauder gardens g72 9nl	72	15	15	-0.12	15	15	0.00	31 poplar place g72 9qa	161	16	16	-0.20	16	16	-0.01
8 poplar place g72 9qa	72	17	16	-0.18	16	16	0.00	2263 london road g32 8xp	161	26	26	0.12	19	19	0.06
5 balmorall gardens g72 9np	72	15	15	-0.12	15	15	-0.03	9 aldersyde place g72 9lb	162	16	16	-0.07	16	16	-0.03
58 dalcraig crescent g72 9nb	72	15	15	-0.15	15	15	-0.03	140 dalcraig crescent g72 9nh	162	15	15	0.05	15	15	-0.01



3/1 douglas street g72 0tj	72	20	20	-0.11	17	17	-0.03	112 bredisholm road g69 7hn	162	24	24	0.00	18	18	0.05
3/2 douglas street g72 0tj	72	20	20	-0.11	17	17	-0.03	114 bredisholm road g69 7hn	162	24	24	0.00	18	18	0.05
3/3 douglas street g72 0tj	72	20	20	-0.11	17	17	-0.03	8 aldersyde place g72 9lb	162	16	16	-0.06	16	15	-0.07
3/4 douglas street g72 0tj	72	20	20	-0.11	17	17	-0.03	84 shelley drive g71 8ta	162	22	22	0.22	18	18	0.13
10 sycamore grove g72 9jg	72	19	19	-0.29	16	16	-0.02	34 hillfoot gardens g71 6bn	162	29	29	0.29	22	22	0.29
4 alpine grove g71 6da	72	33	33	0.57	25	26	0.56	11 mcpherson drive g71 8qp	162	22	22	0.29	18	18	0.12
78 rhindmuir drive g69 6nd	72	27	27	-0.02	21	21	0.00	15 ware road g34 9al	162	23	23	0.05	18	18	0.05
23 mount lockhart g71 7te	72	26	26	0.39	20	20	0.30	10 forres street g72 0dt	162	19	19	-0.04	16	16	-0.01
146 glenfruin road g72 9rl	72	19	19	-0.21	16	16	0.04	12 forres street g72 0dt	162	19	19	-0.04	16	16	-0.01
49 stonefield crescent g72 9tf	72	19	19	-0.24	17	17	-0.05	2 forres street g72 0dt	162	19	19	-0.04	16	16	-0.01
0/1 91 wardie road g34 9ed	72	28	28	0.24	22	22	0.20	4 forres street g72 0dt	162	19	19	-0.04	16	16	-0.01
0/2 91 wardie road g34 9ed	72	28	28	0.24	22	22	0.20	6 forres street g72 0dt	162	19	19	-0.04	16	16	-0.01
1/1 91 wardie road g34 9ed	72	28	28	0.24	22	22	0.20	8 forres street g72 0dt	162	19	19	-0.04	16	16	-0.01
1/2 91 wardie road g34 9ed	72	28	28	0.24	22	22	0.20	60 kirkwall avenue g72 9nx	162	15	15	0.03	15	15	0.00
6 kirkwall avenue g72 9nx	72	15	15	-0.09	15	15	-0.03	90 morven avenue g72 9jr	162	16	16	-0.08	15	15	-0.01
5 larch court g72 9hf	72	19	19	-0.25	16	16	-0.05	27 olifard avenue g71 8ql	162	22	22	0.25	18	18	0.12
9 halliburton terrace g34 9af	72	26	26	0.07	20	20	0.09	63 callaghan wynd g72 9rp	162	15	15	-0.03	15	15	-0.04
30 rhinsdale crescent g69 6bt	72	23	23	0.07	18	18	0.01	59 baldovan crescent g33 4lr	162	24	24	0.11	18	18	0.04
22 south view g72 9hs	72	19	19	-0.28	17	17	-0.03	22 sheepburn road g71 7dx	162	25	25	0.07	20	20	0.14
154 glenfruin road g72 9rl	73	19	19	-0.14	16	16	0.02	48 glenacre crescent g71 6eh	162	27	27	0.09	21	21	0.09
12 nairn avenue g72 9nf	73	15	15	-0.19	15	15	-0.01	17 strathmore avenue g72 9la	162	16	16	-0.03	15	15	0.00
72 dalcraig crescent g72 9nb	73	15	15	-0.17	15	15	-0.02	24 swinton avenue g69 6jr	162	24	24	0.00	18	18	0.03
35 morag avenue g72 9ld	73	18	17	-0.25	16	16	-0.04	2 swinton gardens g69 6jg	162	24	24	0.03	19	19	0.03
21 park crescent g72 9sx	73	19	19	-0.17	17	17	-0.07	25 rhindmuir grove g69 6ne	162	25	25	0.01	19	19	0.01
23 park crescent g72 9sx	73	19	19	-0.17	17	17	-0.07	27 greenhall place g72 9ta	162	18	18	-0.08	16	16	-0.05
22 schoolhouse lane g72 9tz	73	20	19	-0.45	17	17	-0.05	36 calderglen avenue g72 9un	162	15	15	0.02	15	15	0.01
24 schoolhouse lane g72 9tz	73	20	19	-0.45	17	17	-0.05	122 fernslea avenue g72 9pt	162	19	19	-0.24	16	16	-0.01
16 afton gardens g72 9tw	73	15	15	-0.15	15	15	-0.04	81 shelley drive g71 8ta	162	22	22	0.22	18	18	0.15
13 janefield place g72 9tb	73	19	19	-0.21	17	17	-0.09	8 nairn street g72 0dz	162	19	19	-0.01	17	17	-0.03
1 kirkwall avenue g72 9nu	73	15	15	-0.10	15	15	-0.03	2 annfield gardens g72 9lr	163	16	16	0.03	16	16	-0.05
8 armour court g72 9ts	73	15	15	-0.16	15	15	-0.02	21 mansfield drive g71 7bg	163	24	24	0.22	19	19	0.16
119 north british road g71 7aq	73	26	27	0.44	21	21	0.33	29 iona path g72 9rw	163	18	19	0.12	16	16	-0.01
130 broompark road g72 9rn	73	19	19	-0.07	16	16	-0.05	17 edderton place g34 9aj	163	23	23	0.09	18	18	0.07
7 dalcraig crescent g72 9lw	73	16	16	-0.15	16	16	-0.03	50 glenacre crescent g71 6eh	163	27	27	0.08	21	21	0.11
9 spruce avenue g72 9qd	73	20	20	-0.18	16	16	-0.03	7 annfield gardens g72 9lr	163	18	18	-0.03	16	16	-0.01
1 watson place g72 9sw	73	16	16	-0.28	15	15	-0.09	102 swinton crescent g69 6at	163	25	26	0.03	19	19	0.03
1 lairg drive g72 9ns	73	15	15	-0.15	15	15	-0.02	61 baldovan crescent g33 4lr	163	24	24	0.06	18	18	0.03
11 cedar place g72 9qq	73	16	16	-0.22	16	16	-0.04	6 morag avenue g72 9ld	163	17	17	-0.13	16	16	-0.05
7 willow drive g72 9he	73	19	19	-0.22	16	16	-0.02	25 kirkwall avenue g72 9nu	163	15	15	-0.04	15	15	0.01
6 montrose gardens g72 9nn	73	15	15	-0.15	15	15	-0.03	138 dalcraig crescent g72 9nh	163	15	15	0.05	15	15	-0.02
10 croft wynd g71 7bj	73	26	27	0.48	21	21	0.34	90 dalcraig crescent g72 9nh	163	15	15	0.02	15	15	-0.02
11 gordon terrace g72 9na	74	16	16	-0.10	15	15	-0.01	79 glenfruin road g72 9rd	163	19	19	0.03	16	16	0.00
20 gordon terrace g72 9na	74	16	16	-0.19	15	15	-0.03	38 watson street g72 9sj	163	19	18	-0.19	16	16	-0.03
58 wordsworth way g71 8qr	74	24	25	0.41	19	20	0.28	4 ashley drive g71 8bs	163	25	26	0.51	20	20	0.31
39 jura drive g72 9lj	74	15	15	-0.18	15	15	-0.01	27 robertson terrace g69 6al	163	23	23	0.00	18	18	0.02
8 lauder gardens g72 9nl	74	15	15	-0.13	15	15	0.00	29 robertson terrace g69 6al	163	23	23	0.00	18	18	0.02
111 morven avenue g72 9jt	74	16	16	-0.15	15	15	-0.04	38 edderton place g34 9aj	163	23	23	0.14	18	18	0.06
33 morag avenue g72 9ld	74	18	17	-0.33	16	16	-0.02	23 mansfield drive g71 7bg	163	24	24	0.21	19	19	0.17
25 mount lockhart g71 7te	74	26	27	0.56	20	21	0.31	11 coatshill avenue g72 9lg	163	17	17	-0.06	16	16	-0.01
84 carmyle avenue g32 8hy	74	31	31	0.12	23	23	0.10	41 kirkwall avenue g72 9nu	163	15	15	-0.01	15	15	0.01
60 wordsworth way g71 8qr	74	24	25	0.42	19	20	0.27	15 rhinsdale crescent g69 6bt	164	23	23	-0.02	18	18	0.03
146 buller crescent g72 9jh	75	16	15	-0.27	15	15	-0.04	23b ware road g34 9ar	164	23	23	0.02	18	18	0.06
55 ware road g34 9au	75	26	26	0.15	20	20	0.11	94 rhindmuir road g69 6au	164	25	25	0.03	19	19	0.01
1 stonefield place g72 9th	75	19	19	-0.35	17	17	-0.03	29 lynn timer g71 6sa	164	29	29	0.51	22	23	0.37
166 glenfruin road g72 9rl	75	19	19	-0.16	16	16	-0.01	65 callaghan wynd g72 9rp	164	15	15	0.00	15	15	-0.03
4 mainhill drive g69 6jf	75	24	24	0.12	18	18	0.02	2 oaklea crescent g72 9px	164	19	19	-0.20	16	16	-0.01
36 glasgow road g71 7az	75	32	32	0.10	25	25	0.10	78 buller crescent g72 9jh	164	15	15	-0.17	15	15	-0.04
56 wordsworth way g71 8qr	75	24	25	0.45	19	20	0.27	25 mansfield drive g71 7bg	164	24	24	0.23	19	19	0.17
0/1 93 wardie road g34 9ed	75	28	28	0.23	21	22	0.18	100 glenfruin road g72 9rf	164	18	19	0.01	16	16	-0.02
0/2 93 wardie road g34 9ed	75	28	28	0.23	21	22	0.18	102 glenfruin road g72 9rf	164	18	19	0.01	16	16	-0.02
1/1 93 wardie road g34 9ed	75	28	28	0.23	21	22	0.18	104 glenfruin road g72 9rf	164	18	19	0.01	16	16	-0.02
1/2 93 wardie road g34 9ed	75	28	28	0.23	21	22	0.18	106 glenfruin road g72 9rf	164	18	19	0.01	16	16	-0.02
54 wordsworth way g71 8qr	75	24	25	0.44	19	20	0.27	108 glenfruin road g72 9rf	164	18	19	0.01	16	16	-0.02
6 swinton avenue g69 6jp	75	24	24	-0.03	18	18	0.03	84 glenfruin road g72 9rf	164	18	19	0.01	16	16	-0.02
29 dundonald street g72 9rq	75	19	19	-0.23	16	16	0.00	86 glenfruin road g72 9rf	164	18	19	0.01	16	16	-0.02
158 dalcraig crescent g72 9nr	75	15	15	-0.13	15	15	0.00	88 glenfruin road g72 9rf	164	18	19	0.01	16	16	-0.02
2 alpine grove g71 6da	75	32	33	0.62	25	26	0.63	90 glenfruin road g72 9rf	164	18	19	0.01	16	16	-0.02
53 cloudhowe terrace g72 9hw	75	18	17	-0.21	16	16	-0.04	92 glenfruin road g72 9rf	164	18	19	0.01	16	16	-0.02
12 croft wynd g71 7bj	75	26	27	0.43	21	21	0.32	94 glenfruin road g72 9rf	164	18	19	0.01	16	16	-0.02
12 cedar place g72 9qq	75	20	20	-0.27	17	16	-0.02	96 glenfruin road g72 9rf	164	18	19	0.01	16	16	-0.02
41 merlewood avenue g71 8bd	75	24	25	0.42	19	20	0.31	98 glenfruin road g72 9rf	164	18	19	0.01	16	16	-0.02

10 kintyre road g72 9rg	76	19	19	-0.14	16	16	0.04	83 north british road g71 7ag	164	24	24	0.23	19	19	0.18
95 buller crescent g72 9jf	76	16	15	-0.36	15	15	-0.06	23 rhindmuir grove g69 6ne	164	25	25	0.06	19	19	0.00
31 morag avenue g72 9ld	76	18	17	-0.34	16	16	-0.05	136 dalcraig crescent g72 9nh	164	15	15	-0.01	15	15	-0.01
76 wordsworth way g71 8qs	76	24	25	0.55	19	20	0.31	13 stonefield crescent g72 9tj	164	19	18	-0.26	16	16	-0.05
18 wordsworth way g71 8qr	76	24	24	0.37	19	20	0.25	46 mount lockhart g71 7tq	165	25	25	0.36	19	19	0.27
45 armour court g72 9ts	76	15	15	-0.33	15	15	-0.08	63 baldovan crescent g33 4lr	165	24	24	0.08	18	18	0.03
6 armour court g72 9ts	76	15	15	-0.18	15	15	-0.05	11 clova place g71 7bq	165	24	24	0.29	19	19	0.19
50b watson street g72 9sj	76	16	16	-0.28	15	15	-0.04	15 clova place g71 7bq	165	24	24	0.29	19	19	0.19
52 strathmore avenue g72 9la	76	16	16	-0.18	15	15	-0.02	17 clova place g71 7bq	165	24	24	0.29	19	19	0.19
20 wordsworth way g71 8qr	76	24	24	0.40	19	20	0.24	19 clova place g71 7bq	165	24	24	0.29	19	19	0.19
65 wardie road g34 9ad	76	26	26	0.06	20	20	0.13	21 clova place g71 7bq	165	24	24	0.29	19	19	0.19
10 swinton view g69 6jq	76	24	25	0.06	19	19	0.01	5 rhindmuir place g69 6hf	165	25	25	0.07	19	19	0.05
8 brooklands avenue g71 7at	76	28	29	0.49	22	23	0.36	0/1 32 westerhouse road g34 9pd	165	24	24	0.06	18	18	0.05
538 hAMILTON ROAD g71 7sg	76	28	29	0.83	21	22	0.57	0/2 32 westerhouse road g34 9pd	165	24	24	0.06	18	18	0.05
540 hAMILTON ROAD g71 7sg	76	28	29	0.83	21	22	0.57	1/1 32 westerhouse road g34 9pd	165	24	24	0.06	18	18	0.05
11 janefield place g72 9tb	76	19	19	-0.24	17	17	-0.07	1/2 32 westerhouse road g34 9pd	165	24	24	0.06	18	18	0.05
14 calderglen avenue g72 9un	76	15	15	-0.17	15	15	-0.01	2/1 32 westerhouse road g34 9pd	165	24	24	0.06	18	18	0.05
32 rhinsdale crescent g69 6bt	76	23	23	0.07	18	18	0.03	2/2 32 westerhouse road g34 9pd	165	24	24	0.06	18	18	0.05
27 watson street g72 9sl	77	16	16	-0.23	15	15	-0.06	29 inzievar terrace g32 8ju	165	26	27	0.12	20	20	0.05
117 north british road g71 7ag	77	26	26	0.51	21	21	0.33	31 inzievar terrace g32 8ju	165	26	27	0.12	20	20	0.05
144 glenfruin road g72 9rl	77	19	19	-0.13	16	16	0.03	3 dundonald street g72 9qp	165	19	19	-0.01	16	16	0.00
76 rhindmuir drive g69 6nd	77	27	27	-0.01	21	21	0.00	8 stonefield crescent g72 9tj	165	19	18	-0.14	16	16	-0.07
7 montrose gardens g72 9nn	77	15	15	-0.11	15	15	-0.03	27 rhindmuir place g69 6hf	165	25	25	0.07	19	19	0.04
4 rhindmuir path g69 6hg	77	27	27	0.02	21	21	0.03	25 olifard avenue g71 8ql	165	22	22	0.27	18	18	0.14
8 kirkwall avenue g72 9nx	77	15	15	-0.08	15	15	-0.02	23 caithness street g72 0dy	165	19	19	-0.10	16	16	-0.02
10 spruce avenue g72 9qd	77	20	19	-0.15	16	16	-0.03	53 buller crescent g72 9jf	165	15	15	-0.04	15	15	0.00
5 lauder gardens g72 9nl	77	15	15	-0.19	15	15	0.01	137 lower millgate g71 7ah	165	24	24	0.22	19	20	0.15
89 swinton avenue g69 6ly	77	27	27	0.00	21	21	0.01	10 rhindmuir wynd g69 6bj	165	25	25	-0.05	19	19	0.04
8 swinton avenue g69 6jp	77	24	24	0.01	18	18	0.03	28 strathmore avenue g72 9la	165	16	16	-0.19	15	15	-0.02
34 wordsworth way g71 8qr	77	24	24	0.42	19	19	0.25	0/1 53 wardie road g34 9aa	165	23	23	0.10	18	18	0.05
52 wordsworth way g71 8qr	77	24	24	0.40	19	20	0.28	0/2 53 wardie road g34 9aa	165	23	23	0.10	18	18	0.05
30 rosefield gardens g71 7aw	78	28	29	0.39	22	23	0.37	1/1 53 wardie road g34 9aa	165	23	23	0.10	18	18	0.05
47 stonefield crescent g72 9tf	78	19	19	-0.20	17	17	-0.06	1/2 53 wardie road g34 9aa	165	23	23	0.10	18	18	0.05
14 holmwood avenue g71 7aj	78	28	28	0.40	22	22	0.35	2/1 53 wardie road g34 9aa	165	23	23	0.10	18	18	0.05
16 priestfield street g72 0dn	78	20	20	-0.27	17	17	-0.04	2/2 53 wardie road g34 9aa	165	23	23	0.10	18	18	0.05
10 poplar place g72 9qa	78	17	16	-0.23	16	16	-0.02	0/1 45 kildermorie road g34 9db	165	24	25	0.08	19	19	0.06
7 nairn avenue g72 9nf	78	15	15	-0.18	15	15	-0.01	0/2 45 kildermorie road g34 9db	165	24	25	0.08	19	19	0.06
10 armour court g72 9ts	78	15	15	-0.22	15	15	-0.07	1/1 45 kildermorie road g34 9db	165	24	25	0.08	19	19	0.06
32 wordsworth way g71 8qr	78	24	24	0.38	19	19	0.25	1/2 45 kildermorie road g34 9db	165	24	25	0.08	19	19	0.06
546 hAMILTON ROAD g71 7sg	78	29	29	0.59	22	22	0.49	2/1 45 kildermorie road g34 9db	165	24	25	0.08	19	19	0.06
109 morven avenue g72 9jt	78	16	16	-0.18	15	15	-0.03	2/2 45 kildermorie road g34 9db	165	24	25	0.08	19	19	0.06
42 callaghan wynd g72 9rp	78	17	17	-0.10	16	16	-0.06	47 dalcraig crescent g72 9lz	165	15	15	-0.01	15	15	0.00
10 nairn avenue g72 9nf	78	15	15	-0.15	15	15	0.01	105 swinton crescent g69 6at	165	25	25	0.02	19	19	0.03
20 burns gardens g72 9ln	78	18	18	-0.11	17	17	-0.04	56 rhinsdale crescent g69 6bt	165	23	23	0.02	18	18	0.04
16 holmwood avenue g71 7aj	79	28	28	0.39	22	22	0.35	58 rhinsdale crescent g69 6bt	165	23	23	0.02	18	18	0.04
50 wordsworth way g71 8qr	79	24	24	0.36	19	20	0.27	25 calderglen avenue g72 9up	166	15	15	0.01	15	15	0.00
29 morag avenue g72 9ld	79	18	17	-0.28	16	16	-0.05	86 callaghan wynd g72 9rp	166	16	16	-0.03	16	16	-0.04
148 buller crescent g72 9jh	79	16	15	-0.34	15	15	-0.03	19 baronhall drive g72 9ql	166	19	19	-0.17	16	16	-0.01
87 swinton avenue g69 6ly	79	27	27	0.10	21	21	0.01	2 powburn crescent g71 7ss	166	23	23	0.09	19	19	0.10
1 mossgiel terrace g72 9nd	79	15	15	-0.10	15	15	0.00	59 kirkwall avenue g72 9nu	166	15	15	0.06	15	15	0.01
6 rhindmuir path g69 6hg	79	27	27	0.02	21	21	0.05	2/1 76 baldinnie road g34 9ew	166	24	25	0.22	19	19	0.09
36 wordsworth way g71 8qr	79	24	24	0.40	19	19	0.22	30 powburn crescent g71 7ss	166	25	25	0.21	20	20	0.15
12 armour court g72 9ts	79	15	15	-0.13	15	15	-0.07	29 greenhall place g72 9ta	166	19	18	-0.14	16	16	-0.03
3 watson place g72 9sw	79	16	16	-0.18	15	15	-0.07	2 reen place g71 8hb	166	22	22	0.31	18	18	0.17
156 glenfruin road g72 9rl	79	19	19	-0.14	16	16	0.00	17 winton gardens g71 6aq	166	28	28	0.27	22	22	0.26
15 afton gardens g72 9tw	79	15	15	-0.13	15	15	-0.01	168 kylepark drive g71 7db	166	23	23	0.14	18	19	0.09
6 lauder gardens g72 9nl	79	15	15	-0.14	15	15	0.01	65 baldovan crescent g33 4lr	166	24	24	0.06	18	18	0.06
4 larch court g72 9hf	79	19	19	-0.21	16	16	-0.04	3 powburn crescent g71 7ss	166	23	24	0.23	19	19	0.09
14 priestfield street g72 0dn	79	20	20	-0.20	17	17	-0.03	13 coatshill avenue g72 9lg	166	17	17	0.00	16	16	-0.01
23 glasgow road g71 7au	79	28	28	0.31	22	22	0.31	31 dalcraig crescent g72 9lw	166	16	16	-0.09	16	16	-0.01
2 rhindhouse road g69 6jj	79	26	26	-0.10	19	19	0.03	27 mansfield drive g71 7bg	166	24	24	0.27	19	19	0.20
22 crossview place g69 6jn	79	27	27	-0.01	21	21	0.03	17 holmwood gardens g71 7bh	166	25	25	0.37	20	20	0.21
22 wordsworth way g71 8qr	79	24	24	0.43	19	19	0.25	0/1 78 baldinnie road g34 9ew	166	24	25	0.10	19	19	0.07
7 swinburne avenue g72 9sg	79	16	16	-0.33	15	15	-0.02	1/1 78 baldinnie road g34 9ew	166	24	25	0.10	19	19	0.07
11 spruce avenue g72 9qd	79	20	20	-0.13	16	16	-0.03	2/1 78 baldinnie road g34 9ew	166	24	25	0.10	19	19	0.07
44 callaghan wynd g72 9rp	79	17	17	-0.12	16	16	-0.04	134 dalcraig crescent g72 9nh	166	15	15	-0.01	15	15	0.00
10 lochbridge road g34 9ag	79	25	25	0.06	20	20	0.10	17 stonefield crescent g72 9tj	167	19	19	-0.28	16	16	-0.03
12 lochbridge road g34 9ag	79	25	25	0.06	20	20	0.10	33 poplar place g72 9qa	167	16	16	-0.28	16	16	0.03
26 schoolhouse lane g72 9tz	79	20	19	-0.26	17	17	-0.05	37 lynn timer g71 6sa	167	28	29	0.47	22	22	0.37
22 park crescent g72 9sx	79	19	19	-0.27	17	17	-0.04	39 kirkwall avenue g72 9nu	167	15	15	-0.01	15	15	0.01
24 park crescent g72 9sx	79	19	19	-0.27	17	17	-0.04	49 mount lockhart g71 7te	167	26	26	0.38	20	20	0.27

82 carmyle avenue g32 8hy	79	30	30	0.09	22	22	0.10	52 glenacre crescent g71 6eh	167	27	27	0.11	21	21	0.09
7 halliburton terrace g34 9af	80	25	25	0.11	20	20	0.12	25 inzievar terrace g32 8ju	167	26	27	0.07	20	20	0.02
18 holmwood avenue g71 7aj	80	28	28	0.47	22	22	0.37	27 inzievar terrace g32 8ju	167	26	27	0.07	20	20	0.02
2 lucy brae g71 7bb	80	30	30	-0.14	23	23	0.06	14 rosefield gardens g71 7aw	167	25	25	0.27	20	20	0.17
0/1 19 kildermorie road g34 9dh	80	28	28	0.14	22	22	0.14	25a ware road g34 9ar	167	23	23	0.05	18	18	0.06
1/1 19 kildermorie road g34 9dh	80	28	28	0.14	22	22	0.14	25b ware road g34 9ar	167	23	23	0.05	18	18	0.06
1/2 19 kildermorie road g34 9dh	80	28	28	0.14	22	22	0.14	54 swinton avenue g69 6ly	167	26	26	0.04	20	20	0.04
2/1 19 kildermorie road g34 9dh	80	28	28	0.14	22	22	0.14	1 zambesi drive g72 9jp	167	16	16	-0.08	15	15	-0.01
2/2 19 kildermorie road g34 9dh	80	28	28	0.14	22	22	0.14	72 carmyle avenue g32 8hu	167	26	26	0.04	19	19	0.06
115 north british road g71 7ag	80	26	26	0.49	21	21	0.30	54 glenacre crescent g71 6eh	167	27	27	-0.04	21	21	0.14
7 new edinburgh road g71 6bt	80	33	33	0.39	25	26	0.37	15 stonefield crescent g72 9tj	167	19	18	-0.31	16	16	-0.05
9 dalcraig crescent g72 9lw	80	16	16	-0.13	16	16	-0.04	29 cloudhowe terrace g72 9hw	167	17	17	-0.10	16	16	-0.03
12 craigmuir road g72 9ua	80	15	15	-0.15	15	15	-0.06	5 north calder grove g71 7tn	167	24	25	0.36	19	19	0.20
34 rhinsdale crescent g69 6bt	80	23	23	0.03	18	18	0.01	36 hillfoot gardens g71 6bn	167	29	29	0.30	22	22	0.21
12 holmwood avenue g71 7aj	80	28	28	0.48	22	22	0.34	23 swinton avenue g69 6jw	167	24	24	0.05	18	18	0.02
30 wordsworth way g71 8qr	81	24	24	0.39	19	19	0.25	11 stonefield crescent g72 9tj	167	19	18	-0.20	16	16	-0.05
48 wordsworth way g71 8qr	81	24	24	0.35	19	19	0.26	10 clydeneuk drive g71 7sz	167	24	24	0.23	19	19	0.18
37 jura drive g72 9lj	81	15	15	-0.20	15	15	-0.02	41 carlowrie avenue g72 9hx	167	16	16	-0.21	15	15	-0.01
14 croft wynd g71 7bj	81	26	27	0.48	21	21	0.32	6 clydeford drive g71 7dh	167	25	25	0.20	20	20	0.16
26 buller crescent g72 9jh	81	16	15	-0.20	15	15	-0.05	13 glasgow road g71 7au	167	26	26	0.25	20	20	0.15
6 balmoral gardens g72 9np	81	15	15	-0.11	15	15	-0.04	1 baillieston road g71 7sb	167	25	25	0.35	19	20	0.26
16 calderglen avenue g72 9un	81	15	15	-0.17	15	15	-0.01	45 merlewood avenue g71 8bd	168	22	23	0.31	18	18	0.18
45 stonefield crescent g72 9tf	81	19	19	-0.15	17	17	-0.03	47 merlewood avenue g71 8bd	168	22	23	0.31	18	18	0.18
3 kirkwall avenue g72 9nu	81	15	15	-0.08	15	15	-0.04	67 callaghan wynd g72 9rp	168	15	15	-0.02	15	15	-0.02
14 armour court g72 9ts	81	15	15	-0.16	15	15	-0.09	3 edderton place g34 9aj	168	23	23	0.04	18	18	0.06
16 armour court g72 9ts	81	15	15	-0.18	15	15	-0.08	4 oaklea crescent g72 9px	168	19	19	-0.16	16	16	-0.01
9 willow drive g72 9he	81	19	19	-0.25	16	16	-0.03	81 north british road g71 7ag	168	24	24	0.28	19	19	0.21
12 priestfield street g72 0dn	81	20	20	-0.16	17	17	-0.05	9 forres street g72 0dt	168	20	20	-0.07	17	17	0.00
23 buller crescent g72 9jf	81	16	15	-0.37	15	15	-0.05	15 kelvin road g71 6bu	168	28	28	0.27	22	22	0.29
5 montrose gardens g72 9nn	81	15	15	-0.13	15	15	-0.03	132 dalcraig crescent g72 9nh	168	15	15	-0.02	15	15	0.00
51 cloudhowe terrace g72 9hw	81	18	17	-0.15	16	16	-0.03	5 zambesi drive g72 9jp	168	16	16	-0.08	15	15	-0.04
173 dalcraig crescent g72 9nt	81	15	15	-0.08	15	15	-0.01	21 reen place g71 8hb	168	22	23	0.33	18	18	0.16
28 buller crescent g72 9jh	81	15	15	-0.12	15	15	-0.06	60 rhinsdale crescent g69 6bt	168	23	23	0.08	18	18	0.03
25 afton gardens g72 9tw	81	15	15	-0.21	15	15	-0.04	62 rhinsdale crescent g69 6bt	168	23	23	0.08	18	18	0.03
38 stonefield crescent g72 9tq	81	19	19	-0.40	17	16	-0.04	45 dalcraig crescent g72 9lz	168	16	16	0.05	15	15	0.00
15 mainhill drive g69 6jf	82	24	24	-0.01	18	19	0.07	3 zambesi drive g72 9jp	168	16	16	-0.13	15	15	-0.01
19 jura drive g72 9lj	82	15	15	-0.13	15	15	0.00	62 buller crescent g72 9jh	168	15	15	0.00	15	15	-0.03
156 dalcraig crescent g72 9nr	82	15	15	-0.16	15	15	0.00	12 whiteloans g71 8qw	168	22	22	0.19	18	18	0.16
74 rhindmuir drive g69 6nd	82	27	27	0.02	21	21	0.01	88 callaghan wynd g72 9rp	168	17	17	-0.06	16	16	-0.01
46 wordsworth way g71 8qr	82	24	24	0.36	19	19	0.26	10 nairn street g72 0dz	169	19	19	-0.08	17	17	-0.01
38 wordsworth way g71 8qr	82	24	24	0.43	19	19	0.21	6 aldersyde place g72 9lb	169	16	16	-0.05	15	15	0.01
5 new edinburgh road g71 6bt	82	33	33	0.33	25	25	0.39	100 swinton crescent g69 6at	169	25	25	-0.04	19	19	0.03
32 armour court g72 9ts	82	15	15	-0.21	15	15	-0.08	1 clydeford drive g71 7dh	169	24	25	0.11	19	20	0.09
27 morag avenue g72 9ld	82	18	17	-0.24	16	16	-0.03	26 swinton avenue g69 6jr	169	24	24	0.00	18	18	0.05
20 glasgow road g71 7as	82	29	29	0.46	23	23	0.31	72 mount lockhart g71 7tq	169	25	25	0.22	19	19	0.20
4 mossiel terrace g72 9nd	82	15	15	-0.13	15	15	-0.04	23 faulds g69 6dr	169	23	23	0.06	18	18	0.04
2 hunthill lane g72 9rt	82	15	15	-0.17	15	15	-0.03	151 dalcraig crescent g72 9nt	169	15	15	-0.01	15	15	-0.02
18 afton gardens g72 9tw	82	15	15	-0.16	15	15	-0.02	108 bredisholm road g69 7hn	169	24	24	0.03	18	18	0.07
93 buller crescent g72 9jf	82	15	15	-0.23	15	15	-0.08	110 bredisholm road g69 7hn	169	24	24	0.03	18	18	0.07
16 dalcraig crescent g72 9lw	82	16	16	-0.13	15	15	-0.05	71 carmyle avenue g32 8hx	169	26	26	0.04	19	19	0.09
50 strathmore avenue g72 9la	82	16	16	-0.14	15	15	-0.03	7 zambesi drive g72 9jp	169	16	16	-0.11	15	15	-0.03
3 crossview avenue g69 6jl	82	26	26	0.00	20	20	0.02	20 glenacre crescent g71 6ej	169	27	27	-0.18	22	22	0.04
1 lucy brae g71 7bb	82	29	29	-0.08	23	23	0.04	87 morven avenue g72 9jt	169	16	16	-0.07	15	15	-0.03
35 jura drive g72 9lj	83	15	15	-0.10	15	15	-0.02	77 fallside road g71 8bq	169	25	26	0.57	20	20	0.30
0/1 17 kildermorie road g34 9dh	83	28	28	0.16	22	22	0.15	79 shelley drive g71 8ta	169	22	22	0.21	18	18	0.11
0/2 17 kildermorie road g34 9dh	83	28	28	0.16	22	22	0.15	49 iona path g72 9rw	169	18	18	-0.10	16	16	-0.05
1/1 17 kildermorie road g34 9dh	83	28	28	0.16	22	22	0.15	30 craigmuir road g72 9ua	169	15	15	-0.21	15	15	-0.06
1/2 17 kildermorie road g34 9dh	83	28	28	0.16	22	22	0.15	92 rhindmuir road g69 6au	169	25	25	0.08	19	19	-0.01
2/1 17 kildermorie road g34 9dh	83	28	28	0.16	22	22	0.15	87 dalcraig crescent g72 9lz	169	15	15	-0.07	15	15	-0.01
2/2 17 kildermorie road g34 9dh	83	28	28	0.16	22	22	0.15	15 mcperson drive g71 8qp	169	22	22	0.25	18	18	0.13
3 balmoral gardens g72 9np	83	15	15	-0.15	15	15	-0.01	8 rhindmuir wynd g69 6bj	169	25	25	-0.01	19	19	0.02
63 wardie road g34 9ad	83	25	25	0.08	20	20	0.12	25 rhindmuir place g69 6hf	169	25	25	0.00	19	19	0.04
142 glenfruin road g72 9rl	83	19	19	-0.28	16	16	0.03	15 strathmore avenue g72 9la	169	16	16	-0.06	15	15	-0.03
20 south view g72 9hs	83	19	19	-0.28	17	17	-0.04	21 inzievar terrace g32 8ju	170	27	27	0.11	20	20	0.03
12 poplar place g72 9qa	83	17	16	-0.22	16	16	-0.02	23 inzievar terrace g32 8ju	170	27	27	0.11	20	20	0.03
22 manse view g72 0df	83	15	15	-0.23	15	15	-0.05	0/1 47 kildermorie road g34 9db	170	24	25	0.14	19	19	0.08
8 mount lockhart g71 7tq	83	26	26	0.52	20	20	0.25	0/2 47 kildermorie road g34 9db	170	24	25	0.14	19	19	0.08
27 dundonald street g72 9rq	83	19	19	-0.18	16	16	-0.01	1/1 47 kildermorie road g34 9db	170	24	25	0.14	19	19	0.08
24 wordsworth way g71 8qr	83	24	24	0.38	19	19	0.23	1/2 47 kildermorie road g34 9db	170	24	25	0.14	19	19	0.08
25 watson street g72 9sl	83	16	16	-0.11	15	15	-0.03	2/1 47 kildermorie road g34 9db	170	24	25	0.14	19	19	0.08
33 croft wynd g71 7bj	83	26	26	0.46	21	21	0.30	2/2 47 kildermorie road g34 9db	170	24	25	0.14	19	19	0.08

44 wordsworth way g71 8qr	83	24	24	0.35	19	19	0.24	23 baronhall drive g72 9ql	170	19	19	-0.13	16	16	0.01
16 croft wynd g71 7bj	83	26	26	0.47	21	21	0.31	16 prospect avenue g71 7an	170	25	25	0.33	20	20	0.21
12 spruce avenue g72 9qd	83	20	19	-0.19	16	16	-0.04	31 lynn timer g71 6sa	170	28	29	0.50	22	22	0.33
17 afton gardens g72 9tw	83	15	15	-0.12	15	15	-0.01	87 wordsworth way g71 8qs	170	22	22	0.22	18	18	0.14
5 nairn avenue g72 9nf	83	15	15	-0.17	15	15	-0.01	15 winton gardens g71 6aq	170	28	28	0.33	22	22	0.24
10 mount lockhart g71 7tq	83	26	26	0.59	20	20	0.31	9 annfield gardens g72 9lr	170	19	19	-0.09	17	17	-0.04
74 dalcraig crescent g72 9nb	83	15	15	-0.19	15	15	0.00	41 lynn timer g71 6sa	170	28	29	0.34	22	22	0.34
8 kintyre road g72 9rg	83	19	19	-0.11	16	16	0.01	27a ware road g34 9ar	170	23	23	0.03	18	18	0.05
21 new edinburgh road g71 6bt	83	34	34	0.48	26	26	0.46	27b ware road g34 9ar	170	23	23	0.03	18	18	0.05
78 wordsworth way g71 8qs	84	24	24	0.45	19	19	0.29	21 baronhall drive g72 9ql	170	19	19	-0.14	16	16	0.00
113 north british road g71 7ag	84	26	26	0.39	20	21	0.30	5 richmond place g73 3ba	170	22	22	0.07	17	17	0.00
18 gordon terrace g72 9na	84	16	16	-0.07	15	15	-0.03	57 baldovan crescent g33 4lr	170	24	24	0.08	18	18	0.04
0/1 9 kildermorie road g34 9dh	84	28	28	0.15	21	22	0.20	70 carmyle avenue g32 8hu	170	26	26	0.05	19	19	0.09
0/2 9 kildermorie road g34 9dh	84	28	28	0.15	21	22	0.20	4 morag avenue g72 9ld	170	17	17	-0.16	16	16	-0.03
1/1 9 kildermorie road g34 9dh	84	28	28	0.15	21	22	0.20	17 inzievar terrace g32 8ju	170	27	27	0.12	20	20	0.05
1/2 9 kildermorie road g34 9dh	84	28	28	0.15	21	22	0.20	19 inzievar terrace g32 8ju	170	27	27	0.12	20	20	0.05
2/1 9 kildermorie road g34 9dh	84	28	28	0.15	21	22	0.20	6 rhindmuir wynd g69 6bj	170	25	25	-0.01	19	19	0.02
2/2 9 kildermorie road g34 9dh	84	28	28	0.15	21	22	0.20	130 dalcraig crescent g72 9nh	170	15	15	-0.02	15	15	-0.01
42 wordsworth way g71 8qr	84	24	24	0.40	19	19	0.23	10 greenhall place g72 9sz	170	19	18	-0.19	16	16	-0.02
2 mainhill drive g69 6jf	84	24	24	0.17	18	18	0.03	4 rhindmuir wynd g69 6bj	170	25	25	-0.05	19	19	0.01
10 priestfield street g72 0dn	84	20	20	-0.16	17	17	-0.05	28 iona path g72 9rw	171	18	18	0.09	16	16	-0.01
3 larch court g72 9hf	84	19	19	-0.22	16	16	-0.04	128 dalcraig crescent g72 9nh	171	15	15	-0.01	15	15	0.00
7 rhindmuir path g69 6hg	84	27	27	-0.01	20	20	0.04	38 calderglen avenue g72 9un	171	15	15	-0.01	15	15	-0.01
28 wordsworth way g71 8qr	84	24	24	0.34	19	19	0.24	8 richmond place g73 3az	171	21	21	0.01	17	17	0.02
5 poplar place g72 9qa	84	17	17	-0.16	16	16	-0.02	15 edderton place g34 9aj	171	23	23	0.07	18	18	0.05
4 montrose gardens g72 9nn	84	15	15	-0.10	15	15	-0.02	6 richmond place g73 3az	171	21	21	0.02	17	17	0.02
40 wordsworth way g71 8qr	84	24	24	0.36	19	19	0.21	103 swinton crescent g69 6at	171	25	25	0.05	19	19	0.02
25 morag avenue g72 9ld	84	17	17	-0.21	16	16	-0.06	126 dalcraig crescent g72 9nh	171	15	15	-0.02	15	15	-0.02
13 spruce avenue g72 9qd	84	20	19	-0.18	16	16	-0.02	1 edderton way g34 9ae	171	23	23	0.13	18	18	0.07
0/1 11 kildermorie road g34 9dh	85	28	28	0.19	21	22	0.22	3 baillieston road g71 7sb	171	25	25	0.33	19	20	0.25
0/2 11 kildermorie road g34 9dh	85	28	28	0.19	21	22	0.22	69 callaghan wynd g72 9rp	171	15	15	-0.06	15	15	-0.03
1/1 11 kildermorie road g34 9dh	85	28	28	0.19	21	22	0.22	2 rhindmuir wynd g69 6bj	171	25	25	0.03	19	19	0.03
1/2 11 kildermorie road g34 9dh	85	28	28	0.19	21	22	0.22	1 daldowie estate g71 7ru	171	26	26	0.39	19	20	0.28
2/1 11 kildermorie road g34 9dh	85	28	28	0.19	21	22	0.22	40 poplar place g72 9qb	171	20	19	-0.26	16	16	-0.01
2/2 11 kildermorie road g34 9dh	85	28	28	0.19	21	22	0.22	39 carlowrie avenue g72 9hx	171	16	15	-0.25	15	15	-0.01
20 holmwood avenue g71 7aj	85	28	28	0.37	22	22	0.33	23 olifard avenue g71 8ql	171	22	22	0.20	18	18	0.10
36 rhinsdale crescent g69 6bt	85	23	23	0.02	18	18	0.03	28 powburn crescent g71 7ss	171	24	25	0.23	20	20	0.14
9 new edinburgh road g71 6bt	85	33	34	0.39	25	26	0.35	broomhouse hall g71 7sb	171	26	26	0.49	20	21	0.25
8 stonefield place g72 9th	85	16	16	-0.28	15	15	-0.05	0/1 103 wardie road g34 9ef	171	24	24	0.11	19	19	0.15
26 wordsworth way g71 8qr	85	24	24	0.38	19	19	0.22	0/2 103 wardie road g34 9ef	171	24	24	0.11	19	19	0.15
18 armour court g72 9ts	85	15	15	-0.20	15	15	-0.06	1/1 103 wardie road g34 9ef	171	24	24	0.11	19	19	0.15
132 fernslea avenue g72 9pu	85	19	19	-0.24	16	16	-0.04	1/2 103 wardie road g34 9ef	171	24	24	0.11	19	19	0.15
168 glenfruin road g72 9rl	85	19	19	-0.09	16	16	0.00	2/1 103 wardie road g34 9ef	171	24	24	0.11	19	19	0.15
14 craigmuir road g72 9ua	85	15	15	-0.22	15	15	-0.04	2/2 103 wardie road g34 9ef	171	24	24	0.11	19	19	0.15
2 larch court g72 9hf	86	19	19	-0.28	16	16	-0.01	1 winton gardens g71 6aq	171	28	28	0.18	22	22	0.23
10 herbertson grove g72 9rs	86	15	15	-0.09	15	15	-0.03	25 caitness street g72 0dy	171	19	19	-0.07	16	16	-0.01
10 holmwood avenue g71 7aj	86	27	28	0.45	22	22	0.33	37 kirkwall avenue g72 9nu	172	15	15	-0.03	15	15	0.01
9 gordon terrace g72 9na	86	16	16	-0.06	15	15	-0.02	1 dundonald street g72 9qp	172	19	18	-0.10	16	16	0.01
43 stonefield crescent g72 9tf	86	19	19	-0.28	17	16	-0.04	3 denmilne path g34 0aa	172	24	24	0.04	18	18	0.08
0/1 15 kildermorie road g34 9dh	86	28	28	0.16	21	22	0.17	0/1 5 denmilne path g34 0aa	172	24	24	0.04	18	18	0.08
0/2 15 kildermorie road g34 9dh	86	28	28	0.16	21	22	0.17	7 denmilne path g34 0aa	172	24	24	0.04	18	18	0.08
1/1 15 kildermorie road g34 9dh	86	28	28	0.16	21	22	0.17	0/2 5 denmilne path g34 0aa	172	24	24	0.04	18	18	0.08
1/2 15 kildermorie road g34 9dh	86	28	28	0.16	21	22	0.17	1/1 5 denmilne path g34 0aa	172	24	24	0.04	18	18	0.08
2/1 15 kildermorie road g34 9dh	86	28	28	0.16	21	22	0.17	1/2 5 denmilne path g34 0aa	172	24	24	0.04	18	18	0.08
2/2 15 kildermorie road g34 9dh	86	28	28	0.16	21	22	0.17	2/1 5 denmilne path g34 0aa	172	24	24	0.04	18	18	0.08
5 watson place g72 9sw	86	16	16	-0.17	15	15	-0.02	2/2 5 denmilne path g34 0aa	172	24	24	0.04	18	18	0.08
30 armour court g72 9ts	86	15	15	-0.18	15	15	-0.07	14 cross street g32 8js	172	26	26	0.18	19	19	0.09
11 mainhill drive g69 6jf	86	24	24	-0.03	18	18	0.05	16 cross street g32 8js	172	26	26	0.18	19	19	0.09
14 mount lockhart g71 7tq	86	25	26	0.47	20	20	0.28	35 poplar place g72 9qa	172	16	16	-0.21	16	16	0.01
171 dalcraig crescent g72 9nt	86	15	15	-0.07	15	15	0.00	17 powburn crescent g71 7ss	172	24	24	0.13	19	19	0.14
5 swinburne avenue g72 9sg	86	16	15	-0.30	15	15	-0.02	6 oaklea crescent g72 9px	172	19	19	-0.17	16	16	-0.01
greenhall view g72 9ud	87	15	14	-0.33	15	15	-0.11	62 kirkwall avenue g72 9nx	172	15	15	-0.01	15	15	0.00
23 afton gardens g72 9tw	87	15	15	-0.20	15	15	-0.03	0/1 9 arnisdale road g34 9bt	172	24	25	0.13	19	19	0.08
176 kylepark drive g71 7ea	87	24	24	0.13	19	19	0.08	0/2 9 arnisdale road g34 9bt	172	24	25	0.13	19	19	0.08
19 new edinburgh road g71 6bt	87	33	34	0.35	26	26	0.46	1/1 9 arnisdale road g34 9bt	172	24	25	0.13	19	19	0.08
4 mount lockhart g71 7tq	87	26	27	0.56	20	21	0.28	1/2 9 arnisdale road g34 9bt	172	24	25	0.13	19	19	0.08
18 dalcraig crescent g72 9lw	87	16	16	-0.10	15	15	-0.05	2/1 9 arnisdale road g34 9bt	172	24	25	0.13	19	19	0.08
8 halliburton terrace g34 9af	87	25	25	0.09	19	19	0.09	2/2 9 arnisdale road g34 9bt	172	24	25	0.13	19	19	0.08
302 main street g72 0dh	87	20	20	-0.26	17	17	-0.03	16 mcpherson drive g71 8qp	172	22	22	0.21	18	18	0.13
20 armour court g72 9ts	87	15	15	-0.24	15	15	-0.08	28 swinton avenue g69 6jr	172	24	24	0.00	18	18	0.05
34 armour court g72 9ts	87	15	15	-0.24	15	15	-0.08	70 glencroft avenue g71 6ef	172	28	28	0.15	22	22	0.27

8 lochbridge road g34 9ag	87	25	25	0.07	19	19	0.10	5 edderton place g34 9aj	172	23	23	0.02	18	18	0.05
10 swinton avenue g69 6jp	87	24	24	-0.07	18	18	0.02	11 forres street g72 0dt	172	19	19	-0.02	17	17	0.00
6 mount lockhart g71 7tq	87	26	26	0.48	20	20	0.28	summerhill the glebe g71 8ag	172	22	22	0.21	18	18	0.10
12 mount lockhart g71 7tq	87	25	26	0.44	20	20	0.31	26 strathmore avenue g72 9la	172	16	16	-0.16	15	15	-0.02
37 croft wynd g71 7bj	87	26	26	0.43	20	21	0.28	38 hillfoot gardens g71 6bn	172	28	29	0.31	22	22	0.28
7 boggknowe g71 7bl	87	29	29	-0.09	22	22	-0.03	77 glenfruin road g72 9rd	172	19	18	-0.11	16	16	-0.02
21 jura drive g72 9lj	87	15	15	-0.14	15	15	0.01	70 mount lockhart g71 7tq	173	25	25	0.23	19	19	0.19
9 rosebank gardens g71 7tj	87	28	28	0.52	21	22	0.36	3 winton gardens g71 6aq	173	28	28	0.26	22	22	0.25
40 holmwood avenue g71 7aj	87	28	28	0.44	22	22	0.31	17 kelvin road g71 6bu	173	28	28	0.25	22	22	0.23
3 rhindmuir path g69 6hg	87	27	27	0.02	20	20	0.03	daldowie lodge g71 7ru	173	25	26	0.32	19	20	0.26
39 croft wynd g71 7bj	87	26	26	0.45	20	21	0.28	daldowie bungalow g71 7ru	173	25	26	0.32	19	20	0.26
8 afton gardens g72 9tw	88	15	15	-0.20	15	15	-0.05	135 lower millgate g71 7ah	173	24	24	0.24	19	19	0.16
18 calderglen avenue g72 9un	88	15	15	-0.13	15	15	-0.01	32 swinton avenue g69 6jr	173	24	24	0.02	18	18	0.04
41 croft wynd g71 7bj	88	26	26	0.42	20	21	0.27	69 carmyle avenue g32 8hx	173	26	26	0.02	19	19	0.05
13 cedar place g72 9qq	88	16	16	-0.16	16	16	-0.03	64 buller crescent g72 9jh	173	15	15	-0.06	15	15	-0.03
25 park crescent g72 9sx	88	19	19	-0.21	17	16	-0.05	30 swinton avenue g69 6jr	173	24	24	0.05	18	18	0.05
1 balmorall gardens g72 9np	88	15	15	-0.14	15	15	-0.01	40 iona path g72 9rw	173	19	18	-0.07	16	16	0.03
45 croft wynd g71 7bj	88	26	26	0.41	20	21	0.26	27 calderglen avenue g72 9up	173	15	15	-0.02	15	15	-0.01
35 croft wynd g71 7bj	88	26	26	0.40	20	21	0.28	9 zambesi drive g72 9jp	173	16	16	-0.21	15	15	-0.01
61 wardie road g34 9ad	88	25	25	0.11	19	20	0.12	98 swinton crescent g69 6at	173	25	25	-0.01	19	19	0.05
5 kirkwall avenue g72 9nu	88	15	15	-0.03	15	15	-0.04	27 cloudhowe terrace g72 9hw	173	17	17	-0.17	16	16	-0.03
47 armour court g72 9ts	88	15	15	-0.37	15	15	-0.08	124 dalcraig crescent g72 9nh	173	15	15	-0.03	15	15	-0.01
15 cedar place g72 9qq	88	16	16	-0.16	16	16	-0.03	3 richmond place g73 3ba	173	22	22	0.03	17	17	0.02
4 balmorall gardens g72 9np	88	15	15	-0.16	15	15	-0.02	36 swinton avenue g69 6jr	173	24	24	0.09	18	18	0.01
10 kirkwall avenue g72 9nx	88	15	15	-0.08	15	15	-0.01	35 kirkwall avenue g72 9nu	173	15	15	-0.04	15	15	-0.01
18 south view g72 9hs	88	19	19	-0.26	17	17	-0.07	21 olifard avenue g71 8ql	173	22	22	0.19	18	18	0.13
33 jura drive g72 9lj	88	15	15	-0.14	15	15	0.00	48 mount lockhart g71 7tq	174	25	25	0.34	19	19	0.25
544 hamilton road g71 7sg	88	28	29	0.70	22	22	0.47	72 glencroft avenue g71 6ef	174	28	28	0.08	22	22	0.25
103 glenfruin road g72 9rj	88	19	19	-0.08	16	16	0.02	23 rhindmuir place g69 6hf	174	25	25	0.01	19	19	0.03
48 strathmore avenue g72 9la	88	16	16	-0.12	15	15	-0.05	74 glencroft avenue g71 6ef	174	28	28	0.10	22	22	0.28
28 rosefield gardens g71 7aw	88	28	28	0.28	22	22	0.35	1 trondra place g34 9ax	174	24	25	0.22	19	19	0.06
6 kintyre road g72 9rg	88	19	19	-0.10	16	16	0.01	3 trondra place g34 9ax	174	24	25	0.22	19	19	0.06
16 cedar place g72 9qq	88	16	16	-0.19	16	15	-0.04	5 trondra place g34 9ax	174	24	25	0.22	19	19	0.06
15 herbertson grove g72 9rs	88	15	15	-0.11	15	15	-0.04	7 trondra place g34 9ax	174	24	25	0.22	19	19	0.06
calderbank herbertson grove g72 9rs	88	15	15	-0.11	15	15	-0.04	9 trondra place g34 9ax	174	24	25	0.22	19	19	0.06
25 dundonald street g72 9rq	89	19	19	-0.16	16	16	0.01	11 trondra place g34 9ax	174	24	25	0.22	19	19	0.06
11 new edinburgh road g71 6bt	89	33	34	0.51	25	26	0.36	4 trondra place g34 9ax	174	24	25	0.22	19	19	0.06
8 priestfield street g72 0dn	89	20	20	-0.14	17	17	-0.04	6 trondra place g34 9ax	174	24	25	0.22	19	19	0.06
111 north british road g71 7ag	89	25	26	0.41	20	21	0.30	8 trondra place g34 9ax	174	24	25	0.22	19	19	0.06
18 croft wynd g71 7bj	89	26	26	0.45	20	21	0.27	10 trondra place g34 9ax	174	24	25	0.22	19	19	0.06
109 rhindmuir road g69 6az	89	27	27	-0.03	20	20	-0.02	12 trondra place g34 9ax	174	24	25	0.22	19	19	0.06
27 park crescent g72 9sx	89	19	19	-0.22	17	16	-0.06	14 trondra place g34 9ax	174	24	25	0.22	19	19	0.06
14 cedar place g72 9qq	89	16	16	-0.19	16	15	-0.02	16 trondra place g34 9ax	174	24	25	0.22	19	19	0.06
8 rhindmuir path g69 6hg	89	27	27	0.04	20	20	0.03	18 trondra place g34 9ax	174	24	25	0.22	19	19	0.06
2 mount lockhart g71 7tq	89	26	27	0.55	21	21	0.31	20 trondra place g34 9ax	174	24	25	0.22	19	19	0.06
36 amour court g72 9ts	89	15	15	-0.31	15	15	-0.09	22 trondra place g34 9ax	174	24	25	0.22	19	19	0.06
28 schoolhouse lane g72 9tz	89	20	19	-0.28	17	17	-0.04	24 trondra place g34 9ax	174	24	25	0.22	19	19	0.06
30 schoolhouse lane g72 9tz	89	20	19	-0.28	17	17	-0.04	26 trondra place g34 9ax	174	24	25	0.22	19	19	0.06
49 cloudhowe terrace g72 9hw	89	18	17	-0.21	16	16	-0.04	28 trondra place g34 9ax	174	24	25	0.22	19	19	0.06
3 lauder gardens g72 9nl	89	15	15	-0.15	15	15	-0.02	30 trondra place g34 9ax	174	24	25	0.22	19	19	0.06
16 mount lockhart g71 7tq	89	25	26	0.45	20	20	0.29	32 trondra place g34 9ax	174	24	25	0.22	19	19	0.06
43 croft wynd g71 7bj	89	26	26	0.40	20	21	0.27	34 trondra place g34 9ax	174	24	25	0.22	19	19	0.06
107 morven avenue g72 9jt	89	16	16	-0.29	15	15	-0.03	36 trondra place g34 9ax	174	24	25	0.22	19	19	0.06
7 poplar place g72 9qa	89	17	17	-0.19	16	16	-0.03	38 trondra place g34 9ax	174	24	25	0.22	19	19	0.06
38 rhinsdale crescent g69 6bt	89	23	23	0.06	18	18	0.03	40 trondra place g34 9ax	174	24	25	0.22	19	19	0.06
150 buller crescent g72 9jh	89	16	15	-0.30	15	15	-0.01	42 trondra place g34 9ax	174	24	25	0.22	19	19	0.06
42 morag avenue g72 9ld	89	17	17	-0.15	16	16	-0.04	44 trondra place g34 9ax	174	24	25	0.22	19	19	0.06
47 croft wynd g71 7bj	89	26	26	0.44	20	21	0.28	4 powburn crescent g71 7ss	174	23	23	0.09	18	19	0.08
8 swinton view g69 6jq	89	24	24	0.01	18	18	0.00	31 calderglen avenue g72 9up	174	15	15	-0.05	15	15	-0.01
31 jura drive g72 9lj	90	15	15	-0.17	15	15	-0.02	13 inzievar terrace g32 8ju	174	27	27	0.12	20	20	0.05
1a craigmuir road g72 9ua	90	15	15	-0.19	15	15	-0.04	15 inzievar terrace g32 8ju	174	27	27	0.12	20	20	0.05
76 dalcraig crescent g72 9nb	90	15	15	-0.14	15	15	0.01	85 morven avenue g72 9jt	174	16	16	-0.04	15	15	-0.05
8 nairn avenue g72 9nf	90	15	15	-0.12	15	15	-0.02	7 winton gardens g71 6aq	174	28	28	0.27	22	22	0.28
6 stonefield place g72 9th	90	16	16	-0.22	15	15	-0.08	8 oaklea crescent g72 9px	174	19	19	-0.17	16	16	-0.01
7 gordon terrace g72 9na	90	16	16	-0.01	15	15	-0.03	104 bredisholm road g69 7hn	174	23	24	0.08	18	18	0.05
20 croft wynd g71 7bj	90	26	26	0.46	20	21	0.27	106 bredisholm road g69 7hn	174	23	24	0.08	18	18	0.05
14 spruce avenue g72 9qd	90	20	19	-0.19	16	16	-0.02	12 greenhall place g72 9sz	174	19	18	-0.23	16	16	-0.01
11 dalcraig crescent g72 9lw	90	17	16	-0.11	16	16	-0.03	14 crofthill avenue g71 7af	174	23	24	0.33	19	19	0.18
24 buller crescent g72 9jh	90	16	15	-0.18	15	15	-0.02	69 baldovan crescent g33 4lr	174	24	24	0.08	18	18	0.02
calderbraes caravan site g71 6nt	90	32	32	0.19	25	25	0.30	67 baldovan crescent g33 4lr	174	24	24	0.08	18	18	0.02
46 callaghan wynd g72 9rp	90	16	16	0.00	16	16	-0.04	51 mount lockhart g71 7te	174	26	26	0.50	20	20	0.32

7 brooklands avenue g71 7at	90	28	28	0.44	22	22	0.34	89 dalcraig crescent g72 9lz	175	15	15	-0.06	15	15	-0.01
4 lauder gardens g72 9nl	90	15	15	-0.12	15	15	-0.03	13 strathmore avenue g72 9la	175	16	16	-0.06	15	15	-0.03
25 buller crescent g72 9jf	91	16	15	-0.37	15	15	-0.01	11 inzievar terrace g32 8ju	175	27	27	0.07	20	20	0.04
44 morag avenue g72 9ld	91	17	16	-0.11	16	16	-0.04	9 inzievar terrace g32 8ju	175	27	27	0.07	20	20	0.04
11 willow drive g72 9he	91	19	19	-0.19	16	16	-0.03	79 swinton avenue g69 6ly	175	26	26	-0.02	20	20	0.01
6 priestfield street g72 0dn	91	20	20	-0.17	17	17	-0.05	5 winton gardens g71 6aq	175	28	28	0.29	22	22	0.25
130 fernslea avenue g72 9pu	91	19	19	-0.23	16	16	0.00	60 rhindmuir drive g69 6nd	175	25	25	-0.01	19	19	0.05
40 dalwhinnie avenue g72 9nw	91	15	15	-0.12	15	15	0.00	21 rhindmuir grove g69 6ne	175	25	25	0.02	19	19	0.04
carrick house g71 7aj	91	27	28	0.46	21	22	0.26	10 cross street g32 8js	175	25	26	0.21	19	19	0.08
11 holmwood avenue g71 7aj	91	27	28	0.46	21	22	0.26	12 cross street g32 8js	175	25	26	0.21	19	19	0.08
19 afton gardens g72 9tw	91	15	15	-0.18	15	15	-0.02	27 kirkwall avenue g72 9nu	175	15	15	-0.05	15	15	-0.01
158 glenfruin road g72 9rl	91	19	19	-0.04	16	16	-0.02	9 winton gardens g71 6aq	175	28	28	0.18	22	22	0.28
18 mount lockhart g71 7tq	91	25	26	0.47	19	20	0.30	166 kylepark drive g71 7db	175	23	23	0.09	18	18	0.07
41 stonefield crescent g72 9tf	91	19	19	-0.31	17	16	-0.05	92 dalcraig crescent g72 9nh	175	15	15	0.00	15	15	-0.01
128 broompark road g72 9rn	91	19	19	-0.12	16	16	-0.02	27 lynn timer g71 6sa	175	28	29	0.46	22	22	0.37
15 westhorn drive g32 8yx	92	30	30	0.08	22	22	0.08	68 glencroft avenue g71 6ef	175	28	28	0.19	22	22	0.28
46 morag avenue g72 9ld	92	17	16	-0.16	16	16	-0.07	12 nairn street g72 0dz	175	19	19	-0.10	17	17	0.01
3 swinburne avenue g72 9sg	92	16	15	-0.37	15	15	-0.03	122 dalcraig crescent g72 9nh	175	15	15	-0.02	15	15	-0.01
15 spruce avenue g72 9qd	92	20	19	-0.19	16	16	-0.02	74 inzievar terrace g32 8jr	175	25	26	0.13	19	19	0.11
6 millands avenue g72 9ja	92	16	16	-0.14	15	15	-0.03	76 inzievar terrace g32 8jr	175	25	26	0.13	19	19	0.11
48 morag avenue g72 9ld	92	16	16	-0.19	16	16	-0.05	17 sanquhar gardens g72 9ly	175	15	15	-0.04	15	15	-0.02
9 boggknowe g71 7bl	92	29	29	0.05	23	23	0.04	61 kirkwall avenue g72 9nu	175	15	15	-0.03	15	15	0.00
50 callaghan wynd g72 9rp	92	16	16	-0.07	15	15	-0.03	34 swinton avenue g69 6jr	175	24	24	0.01	18	18	0.01
the manse craigmuir road g72 9ua	92	19	19	-0.14	16	16	-0.02	11 rhindsdale crescent g69 6bt	176	23	23	0.01	18	18	0.06
30 buller crescent g72 9jh	92	15	15	-0.18	15	15	-0.04	2 kyleakin drive g72 9ls	176	16	15	-0.01	15	15	0.01
0/1 25 kildermorie road g34 9dd	92	27	27	0.24	21	21	0.16	75 buller crescent g72 9jf	176	15	15	-0.17	15	15	-0.04
0/2 25 kildermorie road g34 9dd	92	27	27	0.24	21	21	0.16	2 morag avenue g72 9ld	176	17	16	-0.16	16	16	-0.04
1/1 25 kildermorie road g34 9dd	92	27	27	0.24	21	21	0.16	33 dalcraig crescent g72 9lw	176	16	16	-0.04	15	15	-0.03
1/2 25 kildermorie road g34 9dd	92	27	27	0.24	21	21	0.16	71 callaghan wynd g72 9rp	176	15	15	-0.02	15	15	-0.02
2/1 25 kildermorie road g34 9dd	92	27	27	0.24	21	21	0.16	25 baronhall drive g72 9qn	176	19	19	-0.02	16	16	0.01
2/2 25 kildermorie road g34 9dd	92	27	27	0.24	21	21	0.16	18 mcpherson drive g71 8qp	176	22	22	0.23	18	18	0.12
38 millands avenue g72 9jb	92	16	16	-0.10	15	15	0.00	11 winton gardens g71 6aq	176	28	28	0.29	22	22	0.27
15 swinton view g69 6jq	92	25	25	-0.01	19	19	0.04	13 forres street g72 0dt	176	19	19	-0.06	17	17	-0.01
17 swinton view g69 6jq	92	25	25	-0.01	19	19	0.04	120 dalcraig crescent g72 9nh	176	15	15	-0.02	15	15	-0.01
4 stonefield place g72 9th	92	19	19	-0.26	17	16	-0.08	11 zambesi drive g72 9jp	176	16	16	-0.19	15	15	-0.02
3 montrose gardens g72 9nn	92	15	15	-0.14	15	15	-0.01	48 iona path g72 9rw	176	18	18	-0.10	16	16	-0.03
152 buller crescent g72 9jh	92	16	15	-0.31	15	15	-0.02	120 fernslea avenue g72 9pt	176	19	19	-0.22	16	16	-0.03
71 olifard avenue g71 8ql	92	24	24	0.31	19	19	0.17	19 rhindmuir grove g69 6ne	176	25	25	-0.02	19	19	0.02
53 farm court g71 8bu	92	24	24	0.46	19	19	0.26	3 rhindmuir crescent g69 6nq	176	25	25	0.02	19	19	0.04
22 croft wynd g71 7bj	92	26	26	0.50	20	21	0.29	90 callaghan wynd g72 9rp	176	17	17	-0.11	16	16	-0.02
3 new edinburgh road g71 6bt	92	32	33	0.41	25	25	0.34	10 martin crescent g69 6aj	176	23	23	0.03	18	18	0.04
8 millands avenue g72 9ja	92	16	16	-0.18	15	15	-0.02	12 martin crescent g69 6aj	176	23	23	0.03	18	18	0.04
23 morag avenue g72 9ld	92	17	17	-0.16	16	16	-0.04	7 aldersyde place g72 9lb	176	16	16	-0.08	16	15	-0.05
16 gordon terrace g72 9na	92	16	16	-0.08	15	15	-0.04	7 edderton place g34 9aj	176	23	23	0.07	18	18	0.05
26 millands avenue g72 9jb	92	16	16	-0.08	15	15	-0.04	11 croft hill avenue g71 7af	176	23	24	0.34	19	19	0.19
69 olifard avenue g71 8ql	93	24	24	0.30	19	19	0.21	40 calderglen avenue g72 9un	176	15	15	-0.04	15	15	-0.01
10 whamflet avenue g69 6bw	93	27	27	0.16	20	20	0.12	16 holmwood gardens g71 7bh	176	24	25	0.29	20	20	0.16
22 millands avenue g72 9jb	93	16	16	-0.14	15	15	-0.05	64 kirkwall avenue g72 9nx	177	15	15	0.00	15	15	0.00
36 millands avenue g72 9jb	93	16	16	-0.12	15	15	-0.03	33 lynn timer g71 6sa	177	28	28	0.44	22	22	0.30
12 kirkwall avenue g72 9nx	93	15	15	-0.09	15	15	-0.01	31a ware road g34 9ar	177	23	23	-0.01	18	18	0.05
300 main street g72 0dh	93	20	20	-0.31	17	17	-0.04	31b ware road g34 9ar	177	23	23	-0.01	18	18	0.05
34 millands avenue g72 9jb	93	16	15	-0.15	15	15	-0.04	1 rhindmuir crescent g69 6nq	177	25	25	0.01	19	19	0.06
2 millands avenue g72 9ja	93	16	16	-0.17	15	15	-0.06	20 sheepburn road g71 7dx	177	24	25	0.18	19	20	0.12
17 hillfoot gardens g71 6bn	93	32	33	0.56	25	25	0.48	9 helmsdale avenue g72 9ny	177	15	15	0.03	15	15	0.00
homeland glasgow road g72 9hr	93	18	18	-0.10	17	17	-0.05	70 inzievar terrace g32 8jr	177	25	26	0.09	19	19	0.08
4 millands avenue g72 9ja	93	16	16	-0.13	15	15	-0.02	72 inzievar terrace g32 8jr	177	25	26	0.09	19	19	0.08
49 armour court g72 9ts	93	15	15	-0.30	15	15	-0.11	17 mcpherson drive g71 8qp	177	22	22	0.20	18	18	0.10
36 stonefield crescent g72 9tq	93	19	19	-0.35	16	16	-0.05	90 rhindmuir road g69 6au	177	25	25	0.01	19	19	0.00
107 rhindmuir road g69 6az	93	27	27	-0.02	20	20	-0.01	37 carlowrie avenue g72 9hx	177	16	15	-0.28	15	15	-0.03
32 millands avenue g72 9jb	93	16	16	-0.12	15	15	-0.05	55 rhindmuir drive g69 6nd	177	25	25	0.04	19	19	0.03
24 millands avenue g72 9jb	93	16	16	-0.11	15	15	-0.05	27 baronhall drive g72 9qn	177	19	19	-0.07	16	16	0.00
17 new edinburgh road g71 6bt	93	33	33	0.53	25	26	0.47	31 greenhall place g72 9ta	177	19	18	-0.19	16	16	-0.02
48 callaghan wynd g72 9rp	93	16	16	-0.11	16	16	-0.03	4 annfield gardens g72 9lr	177	16	16	0.06	16	16	-0.04
20 afton gardens g72 9tw	93	15	15	-0.11	15	15	-0.04	5 inzievar terrace g32 8ju	178	27	27	0.14	21	21	0.07
4 priestfield street g72 0dn	93	20	20	-0.18	17	17	-0.06	7 inzievar terrace g32 8ju	178	27	27	0.14	21	21	0.07
4 rhindhouse road g69 6jj	93	25	25	-0.04	19	19	0.01	57 buller crescent g72 9jf	178	15	15	-0.02	15	15	-0.04
14 poplar place g72 9qa	94	16	16	-0.13	16	16	-0.03	6 thorn tree way g71 8qn	178	22	22	0.21	18	18	0.11
9 millgate court g71 7ae	94	27	27	0.27	21	21	0.28	2 daldowie estate g71 7ru	178	25	26	0.35	19	20	0.26
28 millands avenue g72 9jb	94	16	16	-0.07	15	15	-0.03	1 richmond court g73 3bg	178	22	22	0.00	17	17	0.01
24 manse view g72 0df	94	15	15	-0.21	15	15	-0.04	10 richmond court g73 3bg	178	22	22	0.00	17	17	0.01
101 glenfruin road g72 9rj	94	19	19	-0.10	16	16	0.01	11 richmond court g73 3bg	178	22	22	0.00	17	17	0.01

160 glenfruin road g72 9rl	94	19	19	-0.12	16	16	-0.04	12 richmond court g73 3bg	178	22	22	0.00	17	17	0.01
40 rhinsdale crescent g69 6bt	94	23	23	0.00	18	18	0.02	13 richmond court g73 3bg	178	22	22	0.00	17	17	0.01
15 new edinburgh road g71 6bt	94	33	33	0.36	25	26	0.47	14 richmond court g73 3bg	178	22	22	0.00	17	17	0.01
9 rhindmuir wynd g69 6bj	94	27	27	0.07	20	20	-0.02	15 richmond court g73 3bg	178	22	22	0.00	17	17	0.01
23 dundonald street g72 9rq	94	19	19	-0.07	16	16	0.01	16 richmond court g73 3bg	178	22	22	0.00	17	17	0.01
111 rhindmuir road g69 6az	94	27	27	0.03	21	21	0.01	2 richmond court g73 3bg	178	22	22	0.00	17	17	0.01
32 sheepburn road g71 7dz	94	26	26	0.30	21	21	0.22	3 richmond court g73 3bg	178	22	22	0.00	17	17	0.01
29 jura drive g72 9lj	94	15	15	-0.17	15	15	0.00	4 richmond court g73 3bg	178	22	22	0.00	17	17	0.01
105 glenfruin road g72 9rj	94	19	19	-0.10	16	16	-0.01	5 richmond court g73 3bg	178	22	22	0.00	17	17	0.01
47 cloudhowe terrace g72 9hw	94	17	17	-0.26	16	16	-0.06	6 richmond court g73 3bg	178	22	22	0.00	17	17	0.01
20 calderglen avenue g72 9un	95	15	15	-0.11	15	15	-0.01	7 richmond court g73 3bg	178	22	22	0.00	17	17	0.01
6 dyfrig street g72 9qs	95	19	19	-0.19	16	16	-0.02	8 richmond court g73 3bg	178	22	22	0.00	17	17	0.01
26 park crescent g72 9sx	95	19	19	-0.27	17	17	-0.04	9 richmond court g73 3bg	178	22	22	0.00	17	17	0.01
28 park crescent g72 9sx	95	19	19	-0.27	17	17	-0.04	9 rhinsdale crescent g69 6bt	178	23	23	-0.01	18	18	0.06
7 lochbridge road g34 9ag	95	25	25	0.04	19	19	0.10	82 shelley drive g71 8ta	178	22	22	0.22	18	18	0.11
1 lochbridge road g34 9ag	95	25	25	0.04	19	19	0.10	6 stonefield crescent g72 9tj	178	19	18	-0.10	16	16	-0.05
22 lochbridge road g34 9ag	95	25	25	0.04	19	19	0.10	118 dalcraig crescent g72 9nh	178	15	15	-0.03	15	15	-0.02
26 lochbridge road g34 9ag	95	25	25	0.04	19	19	0.10	4 holm avenue g71 7al	178	25	25	0.31	20	20	0.18
32 schoolhouse lane g72 9tz	95	19	19	-0.33	17	17	-0.08	13 zambesi drive g72 9jp	178	16	16	-0.20	15	15	-0.01
34 schoolhouse lane g72 9tz	95	19	19	-0.33	17	17	-0.08	29 baronhall drive g72 9qn	178	19	18	-0.08	16	16	-0.01
1 dechmont gardens g72 9lp	95	17	16	-0.12	16	16	-0.03	2 brooklands avenue g71 7at	178	26	26	0.25	20	21	0.21
1 old mill lane g71 7pd	95	26	26	0.32	21	21	0.25	66 glencroft avenue g71 6ef	178	28	28	0.13	22	22	0.28
8 dyfrig street g72 9qs	95	19	19	-0.20	16	16	-0.01	53 rhindmuir drive g69 6nd	178	25	25	0.05	19	19	0.05
50 watson street g72 9sj	95	19	19	-0.21	16	16	-0.03	116 dalcraig crescent g72 9nh	178	15	15	-0.07	15	15	-0.01
40 millands avenue g72 9jb	95	16	16	-0.06	15	15	-0.04	1 inzievar terrace g32 8ju	178	27	28	0.10	21	21	0.07
52 callaghan wynd g72 9rp	95	16	16	-0.07	15	15	-0.03	3 inzievar terrace g32 8ju	178	27	28	0.10	21	21	0.07
2 rhindmuir path g69 6hg	95	27	26	-0.03	20	20	0.02	27 caithness street g72 0dy	178	19	19	-0.02	16	16	-0.02
29 park crescent g72 9sx	95	19	19	-0.22	17	16	-0.05	36 watson street g72 9sj	178	19	18	-0.22	16	16	-0.04
31 park crescent g72 9sx	95	19	19	-0.22	17	16	-0.05	68 inzievar terrace g32 8jr	178	25	26	0.14	19	19	0.10
0/1 2 westerhouse path g34 9bx	95	27	27	0.10	20	21	0.14	5 rhindmuir crescent g69 6nq	178	25	25	0.03	19	19	0.05
0/2 2 westerhouse path g34 9bx	95	27	27	0.10	20	21	0.14	33 kirkwall avenue g72 9nu	178	15	15	-0.03	15	15	-0.01
1/1 2 westerhouse path g34 9bx	95	27	27	0.10	20	21	0.14	42 poplar place g72 9qb	178	19	19	-0.15	16	16	0.00
1/2 2 westerhouse path g34 9bx	95	27	27	0.10	20	21	0.14	1 lusshill terrace g71 7sd	178	24	25	0.31	19	19	0.23
2/1 2 westerhouse path g34 9bx	95	27	27	0.10	20	21	0.14	2 lusshill terrace g71 7sd	178	24	25	0.31	19	19	0.23
2/2 2 westerhouse path g34 9bx	95	27	27	0.10	20	21	0.14	17 rosefield gardens g71 7aw	178	25	26	0.29	20	20	0.20
18 glasgow road g71 7as	95	28	28	0.38	22	22	0.22	0/1 64 baldinnie road g34 9ew	179	24	24	0.06	19	19	0.13
11 swinton view g69 6jq	95	24	24	0.02	19	19	0.04	0/2 64 baldinnie road g34 9ew	179	24	24	0.06	19	19	0.13
13 swinton view g69 6jq	95	24	24	0.02	19	19	0.04	1/2 64 baldinnie road g34 9ew	179	24	24	0.06	19	19	0.13
24 croft wynd g71 7bj	95	25	26	0.45	20	21	0.27	2/2 64 baldinnie road g34 9ew	179	24	24	0.06	19	19	0.13
2 swinburne avenue g72 9sg	95	19	19	-0.23	16	16	-0.01	27 iona path g72 9rw	179	18	18	0.04	16	16	-0.02
9 poplar place g72 9qa	95	17	16	-0.30	16	16	-0.04	0/1 46 kildermorie road g34 9el	179	24	24	0.15	19	19	0.06
19 clydeneuk drive g71 7sz	95	27	27	0.26	21	21	0.21	0/2 46 kildermorie road g34 9el	179	24	24	0.15	19	19	0.06
11 rhindmuir wynd g69 6bj	95	26	27	0.05	20	20	0.00	1/1 46 kildermorie road g34 9el	179	24	24	0.15	19	19	0.06
3 nairn avenue g72 9nf	95	15	15	-0.09	15	15	0.00	1/2 46 kildermorie road g34 9el	179	24	24	0.15	19	19	0.06
6 afton gardens g72 9tw	96	15	15	-0.06	15	15	-0.04	2/1 46 kildermorie road g34 9el	179	24	24	0.15	19	19	0.06
154 buller crescent g72 9jh	96	16	15	-0.25	15	15	-0.04	2/2 46 kildermorie road g34 9el	179	24	24	0.15	19	19	0.06
40 morag avenue g72 9ld	96	17	17	-0.14	16	16	-0.05	149 dalcraig crescent g72 9nt	179	15	15	0.01	15	15	-0.01
20 dalcraig crescent g72 9lw	96	16	16	-0.08	15	15	-0.02	3 clydeford drive g71 7dh	179	24	24	0.20	19	19	0.14
16 south view g72 9hs	96	19	19	-0.26	17	17	-0.07	32 craigmuir road g72 9ua	179	15	15	-0.13	15	15	-0.01
0/1 27 kildermorie road g34 9dd	96	27	27	0.27	21	21	0.21	15 powburn crescent g71 7ss	179	24	24	0.14	19	19	0.08
0/2 27 kildermorie road g34 9dd	96	27	27	0.27	21	21	0.21	9 stonefield crescent g72 9tj	179	19	18	-0.17	16	16	-0.02
1/1 27 kildermorie road g34 9dd	96	27	27	0.27	21	21	0.21	20 caithness street g72 0dy	179	19	19	-0.11	16	16	-0.01
1/2 27 kildermorie road g34 9dd	96	27	27	0.27	21	21	0.21	25 swinton avenue g69 6jw	179	24	24	0.05	18	18	0.04
2/2 27 kildermorie road g34 9dd	96	27	27	0.27	21	21	0.21	34 swinton crescent g69 6aw	179	24	24	0.02	18	18	0.01
2/1 27 kildermorie road g34 9dd	96	27	27	0.27	21	21	0.21	26 powburn crescent g71 7ss	179	24	25	0.26	20	20	0.16
2 mount lockhart gardens g71 7tg	96	25	26	0.55	19	20	0.24	31 baronhall drive g72 9qn	179	19	18	-0.08	16	16	-0.01
39 stonefield crescent g72 9tf	96	19	19	-0.16	16	16	-0.04	7 rhindmuir place g69 6hf	179	25	25	0.07	19	19	0.05
22 armour court g72 9ts	96	15	15	-0.24	15	15	-0.09	10 oaklea crescent g72 9px	179	19	19	-0.18	16	16	-0.02
24 armour court g72 9ts	96	15	15	-0.27	15	15	-0.07	2 highland avenue g72 9qw	179	18	18	-0.05	16	16	-0.01
9 colfree gardens g34 9hf	96	25	25	0.22	19	19	0.11	73 baldovan crescent g33 4lr	179	24	24	0.06	18	18	0.02
1 rhindhouse place g69 6jh	96	25	25	-0.04	19	19	0.02	19 sanquhar gardens g72 9ly	179	15	15	0.00	15	15	0.02
3 rhindhouse place g69 6jh	96	25	25	-0.04	19	19	0.02	19 reen place g71 8hb	179	22	22	0.25	18	18	0.14
21 morag avenue g72 9ld	96	17	17	-0.10	16	16	-0.07	8 clydeford drive g71 7dh	179	24	25	0.22	19	20	0.13
36 dalwhinnie avenue g72 9nw	96	15	15	-0.15	15	15	-0.01	3 lusshill terrace g71 7sd	179	24	25	0.34	19	19	0.20
20 manse view g72 0df	96	15	15	-0.16	15	15	-0.03	4 lusshill terrace g71 7sd	179	24	25	0.34	19	19	0.20
22 buller crescent g72 9jh	96	16	15	-0.21	15	15	-0.04	96 bredisholm road g69 7hn	179	23	23	0.01	18	18	0.07
8 holmwood avenue g71 7aj	96	27	27	0.44	21	21	0.29	98 bredisholm road g69 7hn	179	23	23	0.01	18	18	0.07
4 dyfrig street g72 9qs	96	19	19	-0.16	16	16	-0.03	4 alderyde place g72 9lb	179	16	16	-0.06	15	15	-0.01
105 morven avenue g72 9jt	96	16	16	-0.23	15	15	-0.02	35 dalcraig crescent g72 9lw	179	16	16	-0.07	15	15	-0.02
162 glenfruin road g72 9rl	97	19	19	-0.03	16	16	-0.01	41 iona path g72 9rw	180	19	18	-0.05	16	16	0.02
9 janefield place g72 9tb	97	19	19	-0.19	17	16	-0.03	4 edderton place g34 9aj	180	23	23	0.05	18	18	0.06

1 larch court g72 9hf	97	19	19	-0.15	16	16	-0.05	2 edderton place g34 9aj	180	23	23	0.05	18	18	0.06
72 rhindmuir drive g69 6nd	97	27	27	0.07	20	20	0.07	24 strathmore avenue g72 9la	180	16	16	-0.17	15	15	-0.04
6 nairn avenue g72 9nf	97	15	15	-0.04	15	15	-0.01	15 forres street g72 0dt	180	19	19	-0.03	17	17	-0.01
19 hillfoot gardens g71 6bn	97	32	32	0.55	24	25	0.46	73 callaghan wynd g72 9rp	180	15	15	-0.05	15	15	-0.01
2 priestfield street g72 0dn	97	20	20	-0.22	17	17	-0.03	72 wheatland avenue g72 9qt	180	19	19	-0.12	16	16	0.02
12 swinton avenue g69 6jp	97	24	24	-0.04	18	18	0.02	64 glencroft avenue g71 6ef	180	28	28	0.26	22	22	0.27
4 kintyre road g72 9rg	97	19	19	-0.13	16	16	0.02	25 cloudhowe terrace g72 9hw	180	17	17	-0.20	16	16	-0.03
27 jura drive g72 9lj	97	15	15	-0.13	15	15	0.00	14 greenhall place g72 9sz	180	19	18	-0.22	16	16	-0.01
7 kirkwall avenue g72 9nu	97	15	15	-0.05	15	15	-0.05	63 kirkwall avenue g72 9nu	180	15	15	-0.05	15	15	0.00
2 dyfrig street g72 9qs	97	19	19	-0.15	16	16	-0.03	114 dalcraig crescent g72 9nh	180	15	15	-0.04	15	15	-0.01
16 spruce avenue g72 9qd	97	19	19	-0.17	16	16	-0.06	77 swinton avenue g69 6ly	180	25	25	0.03	20	20	0.03
17 crossview place g69 6jn	97	27	27	0.05	21	21	0.02	17 reen place g71 8hb	180	22	22	0.25	18	18	0.14
2 ware road g34 9as	97	25	25	0.10	19	19	0.10	83 morven avenue g72 9jt	180	16	16	-0.04	15	15	-0.03
9 rhindmuir path g69 6hg	97	26	26	-0.01	20	20	0.03	5 edderton way g34 9ae	180	23	23	0.01	18	18	0.06
23 watson street g72 9sl	97	19	19	-0.23	16	16	-0.08	3 edderton way g34 9ae	180	23	23	0.01	18	18	0.06
8 collree gardens g34 9hf	97	25	25	0.17	19	19	0.10	18 glenacre crescent g71 6ej	180	27	27	-0.02	21	21	0.03
36 schoolhouse lane g72 9tz	97	19	19	-0.26	17	17	-0.06	94 dalcraig crescent g72 9nh	180	15	15	-0.02	15	15	-0.01
38 schoolhouse lane g72 9tz	97	19	19	-0.26	17	17	-0.06	42 calderglen avenue g72 9un	180	15	15	-0.02	15	15	-0.01
128 fernslea avenue g72 9pu	97	19	19	-0.13	16	16	0.00	100 bredisholm road g69 7hn	181	23	23	0.07	18	18	0.05
47 new edinburgh road g71 6ab	97	32	33	0.58	25	25	0.51	102 bredisholm road g69 7hn	181	23	23	0.07	18	18	0.05
1 montrose gardens g72 9nn	98	15	15	-0.16	15	15	-0.01	19 olifard avenue g71 8ql	181	22	22	0.24	18	18	0.10
21 afton gardens g72 9tw	98	15	15	-0.15	15	15	-0.03	6 annfield gardens g72 9lr	181	16	16	-0.08	16	16	0.00
4 crossview avenue g69 6jl	98	26	26	0.03	19	20	0.05	4 edderton way g34 9ae	181	23	23	0.10	18	18	0.08
49 new edinburgh road g71 6ab	98	32	33	0.61	25	25	0.51	2 edderton way g34 9ae	181	23	23	0.10	18	18	0.08
17 spruce avenue g72 9qd	98	20	19	-0.23	16	16	-0.02	101 swinton crescent g69 6at	181	25	25	-0.01	19	19	0.03
80 wordsworth way g71 8qs	98	23	24	0.43	19	19	0.25	11 helmsdale avenue g72 9ny	181	15	15	0.04	15	15	0.00
1 halliburton terrace g34 9af	98	25	25	0.09	19	19	0.10	77 shelley drive g71 8ta	181	22	22	0.16	18	18	0.10
3 old mill lane g71 7pd	98	26	26	0.43	20	21	0.30	79 fallside road g71 8bq	181	25	26	0.41	20	20	0.25
70 rhindmuir drive g69 6nd	98	26	27	0.11	20	20	0.06	164 kylepark drive g71 7db	181	23	23	0.08	18	18	0.10
43 new edinburgh road g71 6ab	98	32	32	0.55	25	25	0.45	5 lusshill terrace g71 7sd	181	24	25	0.27	19	19	0.22
26 armour court g72 9ts	98	15	15	-0.19	15	15	-0.05	6 lusshill terrace g71 7sd	181	24	25	0.27	19	19	0.22
45 new edinburgh road g71 6ab	98	32	33	0.55	25	25	0.47	27 swinton avenue g69 6jw	181	24	24	0.04	18	18	0.02
68 swinton avenue g69 6ly	98	27	27	0.05	20	20	0.00	29 calderglen avenue g72 9up	181	15	15	-0.05	15	15	-0.01
169 dalcraig crescent g72 9nt	98	15	15	-0.03	15	15	-0.04	31 kirkwall avenue g72 9nu	181	15	15	-0.03	15	15	0.00
108 morven avenue g72 9jr	98	16	16	-0.18	15	15	-0.03	14 forres street g72 0dt	181	19	19	-0.03	16	16	-0.03
2 stonefield place g72 9th	98	19	19	-0.29	16	16	-0.01	16 forres street g72 0dt	181	19	19	-0.03	16	16	-0.03
23 jura drive g72 9lj	99	15	15	-0.10	15	15	0.00	18 forres street g72 0dt	181	19	19	-0.03	16	16	-0.03
67 olifard avenue g71 8ql	99	23	24	0.29	19	19	0.17	20 forres street g72 0dt	181	19	19	-0.03	16	16	-0.03
9 mainhill drive g69 6jf	99	24	24	0.04	18	18	0.00	22 forres street g72 0dt	181	19	19	-0.03	16	16	-0.03
164 glenfruin road g72 9rl	99	19	19	-0.01	16	16	0.04	24 forres street g72 0dt	181	19	19	-0.03	16	16	-0.03
0/1 29 kildermorie road g34 9dd	99	27	27	0.13	21	21	0.17	36 olifard avenue g71 8ql	181	22	22	0.18	18	18	0.11
0/2 29 kildermorie road g34 9dd	99	27	27	0.13	21	21	0.17	5 aldersyde place g72 9lb	181	16	16	-0.03	15	15	-0.06
1/1 29 kildermorie road g34 9dd	99	27	27	0.13	21	21	0.17	12 rosefield gardens g71 7aw	181	25	25	0.16	20	20	0.16
1/2 29 kildermorie road g34 9dd	99	27	27	0.13	21	21	0.17	50 mount lockhart g71 7tq	181	25	25	0.42	19	19	0.20
2/1 29 kildermorie road g34 9dd	99	27	27	0.13	21	21	0.17	35 carlowrie avenue g72 9hx	181	16	15	-0.23	15	15	-0.02
2/2 29 kildermorie road g34 9dd	99	27	27	0.13	21	21	0.17	75 glenfruin road g72 9rd	181	18	18	-0.09	16	16	-0.01
51 new edinburgh road g71 6ab	99	32	33	0.64	25	25	0.52	66 inzievar terrace g32 8jr	181	25	26	0.09	19	19	0.09
33 willow drive g72 9he	99	19	19	-0.17	16	16	-0.03	16 greenhall place g72 9sz	181	19	18	-0.24	16	16	-0.02
34 glasgow road g71 7az	99	32	32	0.17	25	25	0.25	34 olifard avenue g71 8ql	181	22	22	0.17	18	18	0.11
2 mossgiel terrace g72 9nd	99	15	15	-0.07	15	15	-0.04	40 hillfoot gardens g71 6bn	181	28	28	0.35	22	22	0.23
27 buller crescent g72 9jf	99	16	15	-0.32	15	15	-0.04	31 robertson terrace g69 6al	181	23	23	-0.01	18	18	0.01
26 croft wynd g71 7bj	99	25	25	0.47	20	20	0.24	33 robertson terrace g69 6al	181	23	23	-0.01	18	18	0.01
63 carlowrie avenue g72 9hx	99	16	16	-0.04	15	15	-0.02	131 new edinburgh road g71 6nf	181	29	29	0.32	22	22	0.32
78 dalcraig crescent g72 9nb	99	15	15	-0.09	15	15	0.01	34 craigmuir road g72 9ua	182	15	15	-0.17	15	15	-0.03
33 easterhouse road g69 6bh	99	26	26	0.11	20	20	0.09	15 zambesi drive g72 9jp	182	16	16	-0.15	15	15	-0.02
3 lucy brae g71 7bb	99	29	29	0.01	22	23	0.17	93 broompark road g72 9sq	182	19	18	-0.13	16	16	-0.02
42 rhinsdale crescent g69 6bt	99	23	23	-0.01	18	18	0.03	11 glasgow road g71 7au	182	25	25	0.14	20	20	0.16
156 buller crescent g72 9jh	100	15	15	-0.21	15	15	-0.04	13 cross street g32 8js	182	25	25	0.11	19	19	0.11
18 manse view g72 0df	100	15	15	-0.16	15	15	0.01	15 cross street g32 8js	182	25	25	0.11	19	19	0.11
16 manse view g72 0df	100	15	15	-0.19	15	15	-0.01	12 oaklea crescent g72 9px	182	19	19	-0.17	16	16	-0.01
254 main street g69 6ag	100	24	24	0.10	18	18	0.02	14 nairn street g72 0dz	182	19	19	-0.15	17	17	-0.01
4 ware road g34 9as	100	25	25	0.13	19	19	0.11	7 lusshill terrace g71 7sd	182	24	25	0.32	19	19	0.20
16 poplar place g72 9qa	100	16	16	-0.13	16	16	0.00	8 lusshill terrace g71 7sd	182	24	25	0.32	19	19	0.20
21 hillfoot gardens g71 6bn	100	32	32	0.49	24	25	0.49	118 fernslea avenue g72 9pt	182	19	19	-0.22	16	16	-0.01
74 callaghan wynd g72 9rp	100	17	17	-0.06	16	16	-0.03	47 iona path g72 9rw	182	18	18	-0.09	16	16	-0.05
6 swinton view g69 6jq	100	24	24	0.02	18	18	0.04	19 mcpherson drive g71 8qp	182	22	22	0.23	18	18	0.10
21 dundonald street g72 9rq	100	19	19	-0.13	16	16	-0.02	18 rhindmuir crescent g69 6nq	182	25	25	0.06	19	19	0.04
28 armour court g72 9ts	100	15	15	-0.33	15	15	-0.05	11 edderton place g34 9aj	182	23	23	0.01	18	18	0.08
65 olifard avenue g71 8ql	100	23	23	0.25	19	19	0.20	15 reen place g71 8hb	183	22	22	0.26	18	18	0.13
1 swinburne avenue g72 9sg	100	19	19	-0.29	16	16	-0.01	15 helmsdale avenue g72 9ny	183	15	15	0.05	15	15	-0.01
14 manse view g72 0df	100	15	15	-0.09	15	15	-0.04	23 coleridge avenue g71 8th	183	22	22	0.16	18	18	0.11



107 glenfruin road g72 9rj	100	19	19	-0.16	16	16	0.00	15 denmilne path g34 0aa	183	24	24	0.06	18	18	0.08
7 janefield place g72 9tb	100	19	19	-0.18	16	16	-0.05	0/1 17 denmilne path g34 0aa	183	24	24	0.06	18	18	0.08
298 main street g72 0dh	100	20	20	-0.29	17	17	-0.01	19 denmilne path g34 0aa	183	24	24	0.06	18	18	0.08
22 dalcraig crescent g72 9lw	100	16	16	-0.04	15	15	-0.02	0/2 17 denmilne path g34 0aa	183	24	24	0.06	18	18	0.08
25 jura drive g72 9lj	100	15	15	-0.11	15	15	-0.02	1/1 17 denmilne path g34 0aa	183	24	24	0.06	18	18	0.08
28 croft wynd g71 7bj	100	25	25	0.43	20	20	0.23	1/2 17 denmilne path g34 0aa	183	24	24	0.06	18	18	0.08
6 holmwood avenue g71 7aj	100	27	27	0.40	21	21	0.30	2/1 17 denmilne path g34 0aa	183	24	24	0.06	18	18	0.08
26 rosefield gardens g71 7aw	101	27	27	0.39	21	22	0.27	2/2 17 denmilne path g34 0aa	183	24	24	0.06	18	18	0.08
20 buller crescent g72 9jh	101	15	15	-0.17	15	15	-0.04	0/1 51 wardie road g34 9aa	183	23	23	0.07	18	18	0.08
5 gordon terrace g72 9na	101	16	16	-0.01	15	15	-0.04	0/2 51 wardie road g34 9aa	183	23	23	0.07	18	18	0.08
14 south view g72 9hs	101	19	19	-0.24	17	17	-0.05	1/1 51 wardie road g34 9aa	183	23	23	0.07	18	18	0.08
35 strathmore avenue g72 9la	101	16	16	-0.20	16	16	-0.03	1/2 51 wardie road g34 9aa	183	23	23	0.07	18	18	0.08
93 inzievar terrace g32 8jt	101	28	29	0.09	21	21	0.10	2/1 51 wardie road g34 9aa	183	23	23	0.07	18	18	0.08
95 inzievar terrace g32 8jt	101	28	29	0.09	21	21	0.10	2/2 51 wardie road g34 9aa	183	23	23	0.07	18	18	0.08
11 poplar place g72 9qa	101	17	16	-0.20	16	16	0.00	2 springfield crescent g72 9te	183	19	18	-0.25	16	16	0.01
5 rhindhouse place g69 6jh	101	25	25	-0.04	19	19	0.02	15 rhindmuir grove g69 6ne	183	25	25	-0.08	19	19	0.04
7 rhindhouse place g69 6jh	101	25	25	-0.04	19	19	0.02	91 dalcraig crescent g72 9lz	183	15	15	-0.06	15	15	-0.01
51 farm court g71 8bu	101	23	24	0.37	19	19	0.25	7 helmsdale avenue g72 9ny	183	15	15	-0.01	15	15	0.02
15 rhindmuir wynd g69 6bj	101	26	26	-0.05	20	20	-0.01	45 sheepburn road g71 7dx	183	24	24	0.13	19	19	0.15
53 new edinburgh road g71 6ab	101	32	32	0.47	25	25	0.42	53 baldovan crescent g33 4lr	183	24	24	0.12	18	18	0.05
19 morag avenue g72 9ld	101	17	17	-0.13	16	16	-0.06	15 holmwood gardens g71 7bh	183	24	24	0.26	19	19	0.15
103 carmyle avenue g32 8jj	101	31	31	0.11	23	23	0.13	21 rhindmuir place g69 6hf	183	25	25	0.04	19	19	0.05
38 morag avenue g72 9ld	101	17	17	-0.12	16	16	-0.02	14 martin crescent g69 6aj	183	23	23	0.00	18	18	0.02
59 new edinburgh road g71 6ab	101	32	33	0.57	25	25	0.45	16 martin crescent g69 6aj	183	23	23	0.00	18	18	0.02
31 willow drive g72 9he	101	19	19	-0.11	16	16	-0.02	42 iona path g72 9rw	183	19	18	-0.14	16	16	0.03
4 rhindhouse place g69 6jh	101	25	25	0.12	19	19	-0.02	62 glencroft avenue g71 6ef	183	28	28	0.30	22	22	0.23
22 calderglen avenue g72 9un	101	15	15	-0.05	15	15	0.00	37 poplar place g72 9qb	183	16	16	-0.27	16	16	-0.01
37 stonefield crescent g72 9tf	101	19	19	-0.22	16	16	-0.07	94 swinton crescent g69 6at	183	25	25	0.07	19	19	0.04
89 inzievar terrace g32 8jt	101	28	29	0.16	21	21	0.10	96 swinton crescent g69 6at	183	25	25	0.07	19	19	0.04
91 inzievar terrace g32 8jt	101	28	29	0.16	21	21	0.10	27 coleridge avenue g71 8th	183	22	22	0.22	18	18	0.10
1 mcpherson drive g71 8qp	101	23	24	0.33	19	19	0.22	60 glencroft avenue g71 6ef	183	28	28	0.27	22	22	0.23
2222 london road g32 8yq	101	29	29	0.03	21	21	0.07	75 baldovan crescent g33 4lr	183	23	24	0.05	18	18	0.04
73 dalcraig crescent g72 9lz	102	15	15	0.04	15	15	-0.02	112 dalcraig crescent g72 9nh	184	15	15	-0.02	15	15	-0.01
1 rhindmuir path g69 6hg	102	26	26	-0.03	20	20	0.03	37 dalcraig crescent g72 9lw	184	16	16	-0.07	15	15	-0.02
6 ware road g34 9as	102	24	25	0.13	19	19	0.12	70 wheatland avenue g72 9qt	184	19	19	-0.12	16	16	0.03
2 kintyre road g72 9rg	102	19	19	-0.11	16	16	0.00	10 sanquhar gardens g72 9ly	184	15	15	0.00	15	15	0.01
2 mcpherson drive g71 8qp	102	23	24	0.36	19	19	0.22	1/1 98 easterhouse road g34 9rf	184	24	24	0.16	18	18	0.13
27 rosefield gardens g71 7aw	102	27	27	0.32	21	22	0.24	1/2 98 easterhouse road g34 9rf	184	24	24	0.16	18	18	0.13
37 merlewood avenue g71 8bd	102	23	24	0.36	19	19	0.24	1/3 98 easterhouse road g34 9rf	184	24	24	0.16	18	18	0.13
39 merlewood avenue g71 8bd	102	23	24	0.36	19	19	0.24	2/1 98 easterhouse road g34 9rf	184	24	24	0.16	18	18	0.13
8 whamflet avenue g69 6bw	102	26	26	0.09	20	20	0.13	2/2 98 easterhouse road g34 9rf	184	24	24	0.16	18	18	0.13
68 rhindmuir drive g69 6nd	102	26	26	-0.01	20	20	0.08	2/3 98 easterhouse road g34 9rf	184	24	24	0.16	18	18	0.13
72 callaghan wynd g72 9rp	102	17	17	-0.10	16	16	-0.03	3/1 98 easterhouse road g34 9rf	184	24	24	0.16	18	18	0.13
57 new edinburgh road g71 6ab	102	32	32	0.56	25	25	0.42	3/2 98 easterhouse road g34 9rf	184	24	24	0.16	18	18	0.13
80 carmyle avenue g32 8hy	102	28	28	0.07	21	21	0.08	3/3 98 easterhouse road g34 9rf	184	24	24	0.16	18	18	0.13
170 glenfruin road g72 9rl	102	19	19	-0.11	16	16	-0.02	5 powburn crescent g71 7ss	184	23	23	0.16	19	19	0.10
4 whamflet avenue g69 6bw	102	26	26	0.10	20	20	0.13	25 coleridge avenue g71 8th	184	22	22	0.22	18	18	0.12
1 mount lockhart place g71 7tf	102	25	26	0.55	20	20	0.27	16 rhindmuir crescent g69 6nq	184	25	25	0.05	19	19	0.04
11 rhindmuir path g69 6hg	102	26	26	-0.02	20	20	0.03	33 greenhall place g72 9ta	184	18	18	-0.16	16	16	-0.02
1 bellairs place g72 9jd	102	16	16	-0.11	15	15	-0.02	0/1 11 arnisdale road g34 9bt	184	24	24	0.02	19	19	0.05
30 dalwhinnie avenue g72 9nj	102	15	15	-0.14	15	15	-0.02	0/2 11 arnisdale road g34 9bt	184	24	24	0.02	19	19	0.05
174 kylepark drive g71 7ea	102	24	24	0.15	19	19	0.11	1/1 11 arnisdale road g34 9bt	184	24	24	0.02	19	19	0.05
4 afton gardens g72 9tw	102	15	15	-0.05	15	15	-0.02	1/2 11 arnisdale road g34 9bt	184	24	24	0.02	19	19	0.05
6 whamflet avenue g69 6bw	102	26	26	0.05	20	20	0.14	2/1 11 arnisdale road g34 9bt	184	24	24	0.02	19	19	0.05
85 swinton avenue g69 6ly	102	27	27	0.13	20	20	0.03	2/2 11 arnisdale road g34 9bt	184	24	24	0.02	19	19	0.05
12 manse view g72 0df	102	19	19	-0.13	16	16	-0.03	3/2 olifard avenue g71 8ql	184	22	22	0.15	18	18	0.11
18 maxwell place g71 7ad	103	25	25	0.41	20	20	0.24	66 kirkwall avenue g72 9nx	184	15	15	-0.01	15	15	0.00
20 maxwell place g71 7ad	103	25	25	0.41	20	20	0.24	20 mcpherson drive g71 8qp	184	22	22	0.22	18	18	0.12
14 kirkwall avenue g72 9nx	103	15	15	-0.12	15	15	0.01	3 daldowie estate g71 7ru	184	25	26	0.33	19	19	0.22
2 montrose gardens g72 9nn	103	15	15	-0.16	15	15	-0.03	11 lusshill terrace g71 7sd	184	24	24	0.31	19	19	0.15
2 bellairs place g72 9jd	103	16	16	-0.10	15	15	-0.03	12 lusshill terrace g71 7sd	184	24	24	0.31	19	19	0.15
17 clydeneuk drive g71 7sz	103	26	27	0.37	21	21	0.18	36 swinton crescent g69 6aw	184	24	24	-0.01	18	18	0.03
4 holmwood avenue g71 7aj	103	26	27	0.42	21	21	0.31	75 callaghan wynd g72 9rp	184	15	15	-0.06	15	15	-0.01
73 wordsworth way g71 8qs	103	23	24	0.42	19	19	0.24	22 caithness street g72 0dy	184	19	18	-0.10	16	16	-0.02
17 herbertson grove g72 9rs	103	15	15	-0.11	15	15	-0.02	10 lusshill terrace g71 7sd	184	24	24	0.34	19	19	0.13
14 gordon terrace g72 9na	103	16	16	-0.07	15	15	-0.03	9 lusshill terrace g71 7sd	184	24	24	0.34	19	19	0.13
30 croft wynd g71 7bj	103	25	25	0.46	20	20	0.24	147 dalcraig crescent g72 9nt	185	15	15	0.01	15	15	-0.02
19 spruce avenue g72 9qd	103	19	19	-0.21	16	16	0.00	29 kirkwall avenue g72 9nu	185	15	15	-0.06	15	15	-0.02
4 aldersyde gardens g71 7st	103	26	27	0.34	21	21	0.26	11 reen place g71 8hb	185	22	22	0.26	18	18	0.14
126 fernslea avenue g72 9pu	103	19	19	-0.13	16	16	0.01	14 oaklea crescent g72 9px	185	19	19	-0.15	16	16	-0.01
21 glasgow road g71 7au	103	27	27	0.32	21	21	0.27	71 wheatland avenue g72 9qt	185	19	19	-0.08	16	16	0.01

32 buller crescent g72 9jh	103	15	15	-0.18	15	15	-0.03	7 rhinsdale crescent g69 6bt	185	23	23	-0.01	18	18	0.06
61 new edinburgh road g71 6ab	103	32	32	0.46	25	25	0.47	23 cloudhowe terrace g72 9hw	185	17	17	-0.20	16	16	-0.02
14 maxwell place g71 7ad	103	25	25	0.39	20	20	0.23	4 stonefield crescent g72 9tj	185	19	18	-0.16	16	16	-0.04
16 maxwell place g71 7ad	103	25	25	0.39	20	20	0.23	34 watson street g72 9sj	185	19	18	-0.19	16	16	-0.04
29 buller crescent g72 9jf	103	15	15	-0.28	15	15	-0.04	2 aldersyde place g72 9lb	185	16	16	-0.05	15	15	-0.05
167 dalcraig crescent g72 9nt	103	15	15	-0.01	15	15	-0.04	2 holmwood gardens g71 7bh	185	24	24	0.25	19	19	0.21
6 rhindhouse road g69 6jj	104	25	25	-0.02	19	19	0.01	15 rosefield gardens g71 7aw	185	25	25	0.18	20	20	0.16
3 craigmuir road g72 9ua	104	15	15	-0.21	15	15	-0.04	110 dalcraig crescent g72 9nh	185	15	15	-0.01	15	15	0.00
55 new edinburgh road g71 6ab	104	32	32	0.50	24	25	0.43	108 dalcraig crescent g72 9nh	185	15	15	0.00	15	15	-0.01
10 rhindmuir path g69 6hg	104	26	26	-0.03	20	20	0.05	29 caithness street g72 0dy	185	19	18	-0.08	16	16	-0.02
66 swinton avenue g69 6ly	104	27	27	0.02	20	20	0.03	21 coleridge avenue g71 8th	185	22	22	0.18	18	18	0.14
6 brooklands avenue g71 7at	104	27	27	0.37	21	22	0.27	133 new edinburgh road g71 6nf	185	28	29	0.45	22	22	0.31
52 dalcraig crescent g72 9nb	104	15	15	-0.04	15	15	-0.06	13 lusshill terrace g71 7sd	185	24	24	0.42	19	19	0.19
46 strathmore avenue g72 9la	104	16	16	-0.05	15	15	-0.01	14 lusshill terrace g71 7sd	185	24	24	0.42	19	19	0.19
2232 london road g32 8yg	104	28	29	0.11	21	21	0.14	94 bredisholm road g69 7hn	185	23	23	0.00	18	18	0.05
36 morag avenue g72 9ld	104	17	17	-0.18	16	16	-0.03	9 crofthill avenue g71 7af	185	23	24	0.33	19	19	0.18
2234 london road g32 8yg	104	28	29	0.15	21	21	0.10	8 rhindmuir grove g69 6ne	185	25	25	-0.01	19	19	0.03
9 kirkwall avenue g72 9nu	104	15	15	0.00	15	15	-0.02	6 edderton way g34 9ae	185	23	23	0.06	18	18	0.07
51 armour court g72 9ts	104	15	14	-0.31	15	15	-0.10	99 swinton crescent g69 6at	186	25	25	0.02	19	19	0.03
1a new edinburgh road g71 6bt	104	32	32	0.35	25	25	0.26	30 olifard avenue g71 8ql	186	22	22	0.18	18	18	0.10
85 mount lockhart g71 7te	104	25	25	0.35	19	20	0.21	15 sanquhar gardens g72 9ly	186	15	15	-0.12	15	15	0.01
30 park crescent g72 9sx	104	19	19	-0.26	17	16	-0.03	39 dalcraig crescent g72 9lw	186	16	15	-0.12	15	15	-0.02
32 park crescent g72 9sx	104	19	19	-0.26	17	16	-0.03	1 glenburn avenue g69 6ap	186	23	23	0.11	18	18	0.04
2 mount lockhart place g71 7tf	104	26	26	0.56	20	21	0.26	4 highland avenue g72 9qw	186	18	18	0.03	16	16	-0.04
29 mount lockhart g71 7te	104	27	28	0.43	21	21	0.41	17 helmsdale avenue g72 9ny	186	15	15	0.04	15	15	-0.01
2 rhindhouse place g69 6jh	104	25	25	0.08	19	19	0.01	43 iona path g72 9rw	186	18	18	-0.10	16	16	0.01
1 lauder gardens g72 9nl	104	15	15	-0.16	15	15	-0.04	7 stonefield crescent g72 9tj	186	19	19	-0.17	16	16	-0.03
3 dechmont gardens g72 9lp	104	17	17	-0.16	16	16	-0.02	35 calderglen avenue g72 9up	186	15	15	-0.01	15	15	-0.02
70 callaghan wynd g72 9rp	104	17	17	-0.01	16	16	-0.05	75 shelleys drive g71 8ta	186	22	22	0.18	18	18	0.11
7 collree gardens g34 9hf	104	25	25	0.26	19	19	0.15	106 dalcraig crescent g72 9nh	186	15	15	-0.03	15	15	-0.01
2 whiteloans g71 8qw	104	23	24	0.29	19	19	0.22	18 greenhall place g72 9ta	186	19	18	-0.22	16	16	0.00
63 new edinburgh road g71 6ab	105	32	32	0.44	24	25	0.42	17 rhindmuir grove g69 6ne	186	25	25	-0.03	19	19	0.06
15 willow drive g72 9he	105	19	19	-0.20	16	16	-0.02	51 baldovan crescent g33 4lr	186	24	24	0.10	18	18	0.04
18 poplar place g72 9qa	105	16	16	-0.11	16	16	-0.01	81 morven avenue g72 9jt	186	16	16	-0.07	15	15	-0.04
3 gordon terrace g72 9na	105	16	15	-0.08	15	15	-0.02	7 edderton way g34 9ae	186	23	23	0.02	18	18	0.05
24 dalwhinnie avenue g72 9nj	105	15	15	-0.12	15	15	-0.02	62 inzievar terrace g32 8jr	187	25	25	0.10	19	19	0.10
20 crossview place g69 6jn	105	27	27	-0.02	21	21	0.04	64 inzievar terrace g32 8jr	187	25	25	0.10	19	19	0.10
99 glenfruin road g72 9rj	105	19	19	-0.16	16	16	0.03	0/1 34 westerhouse road g34 9pd	187	23	23	0.05	18	18	0.06
106 morven avenue g72 9jr	105	16	16	-0.05	15	15	-0.03	0/2 34 westerhouse road g34 9pd	187	23	23	0.05	18	18	0.06
304b main street g72 0dh	105	20	19	-0.24	17	17	0.00	1/1 34 westerhouse road g34 9pd	187	23	23	0.05	18	18	0.06
32 croft wynd g71 7bj	105	25	25	0.44	20	20	0.23	1/2 34 westerhouse road g34 9pd	187	23	23	0.05	18	18	0.06
35 stonefield crescent g72 9tf	105	19	19	-0.19	16	16	-0.06	2/1 34 westerhouse road g34 9pd	187	23	23	0.05	18	18	0.06
38 armour court g72 9ts	105	15	15	-0.23	15	15	-0.08	2/2 34 westerhouse road g34 9pd	187	23	23	0.05	18	18	0.06
40 schoolhouse lane g72 9tz	105	19	19	-0.24	17	17	-0.06	73 swinton avenue g69 6ly	187	25	25	0.04	19	19	0.02
80 dalcraig crescent g72 9nb	105	15	15	-0.06	15	15	0.00	58 inzievar terrace g32 8jr	187	25	25	0.13	19	19	0.08
23 hillfoot gardens g71 6bn	105	31	32	0.39	24	24	0.45	60 inzievar terrace g32 8jr	187	25	25	0.13	19	19	0.08
65 new edinburgh road g71 6ab	105	32	32	0.42	24	25	0.45	44 calderglen avenue g72 9un	187	15	15	-0.02	15	15	-0.01
34 morag avenue g72 9ld	105	17	17	-0.29	16	16	-0.04	4 thorn tree way g71 8qn	187	22	22	0.20	18	18	0.09
10 maxwell place g71 7ad	106	25	25	0.38	20	20	0.20	98 dalcraig crescent g72 9nh	187	15	15	-0.05	15	15	-0.01
12 maxwell place g71 7ad	106	25	25	0.38	20	20	0.20	62 fallside road g71 8bg	187	25	25	0.42	20	20	0.27
35 rhinsdale crescent g69 6bt	106	23	23	0.01	18	18	0.05	68 mount lockhart g71 7tq	187	24	25	0.34	19	19	0.18
10 ware road g34 9as	106	24	24	0.15	19	19	0.11	19 rhindmuir place g69 6hf	187	25	25	0.08	19	19	0.05
4 nairn avenue g72 9nf	106	15	15	0.01	15	15	-0.01	16 oaklea crescent g72 9px	187	19	19	-0.12	16	16	0.02
17 rhindmuir wynd g69 6bj	106	26	26	0.04	20	20	-0.02	92 bredisholm road g69 7hn	187	23	23	0.02	18	18	0.07
14 swinton avenue g69 6jp	106	24	24	-0.01	18	18	0.03	26 iona path g72 9rw	187	18	18	0.04	16	16	-0.01
44 rhinsdale crescent g69 6bt	106	23	23	-0.01	18	18	0.03	102 dalcraig crescent g72 9nh	187	15	15	-0.07	15	15	0.00
5 boggknowe g71 7bl	106	29	29	-0.14	22	22	-0.04	41 dalcraig crescent g72 9lw	187	15	15	-0.05	15	15	-0.01
12 herbertson grove g72 9rs	106	15	15	-0.12	15	15	-0.03	39 poplar place g72 9qb	187	16	16	-0.25	16	16	-0.02
5 dechmont gardens g72 9lp	106	18	17	-0.08	16	16	-0.02	5 rhinsdale crescent g69 6bt	187	23	23	-0.06	18	18	0.04
8 manse view g72 0df	106	19	19	-0.16	16	16	-0.04	88 rhindmuir road g69 6au	187	25	25	0.08	19	19	0.00
33 strathmore avenue g72 9la	106	16	16	-0.21	16	16	-0.02	43 farm court g71 8bu	188	22	22	0.26	18	18	0.13
17 morag avenue g72 9ld	106	17	17	-0.14	16	16	-0.06	96 dalcraig crescent g72 9nh	188	15	15	-0.07	15	15	-0.01
2 holmwood avenue g71 7aj	106	26	27	0.41	21	21	0.21	104 dalcraig crescent g72 9nh	188	15	15	-0.05	15	15	-0.01
14 buller crescent g72 9jh	106	15	15	-0.20	15	15	-0.04	4 richmond place g73 3az	188	21	21	0.04	17	17	0.03
26 manse view g72 0df	106	15	15	-0.16	15	15	-0.03	20 greenhall place g72 9ta	188	19	18	-0.19	16	16	-0.01
6 maxwell place g71 7ad	106	25	25	0.41	20	20	0.21	56 glenacre crescent g71 6eh	188	27	27	0.13	21	21	0.08
8 maxwell place g71 7ad	106	25	25	0.41	20	20	0.21	50 glencroft avenue g71 6ef	188	28	28	0.23	22	22	0.25
2 maxwell place g71 7ad	106	25	25	0.43	20	20	0.22	16 nairn street g72 0dz	188	19	19	-0.15	17	17	0.00
4 maxwell place g71 7ad	106	25	25	0.43	20	20	0.22	3 aldersyde place g72 9lb	188	16	16	0.01	15	15	-0.04
1 rhindhouse road g69 6jj	106	25	25	0.02	19	19	0.01	19 coleridge avenue g71 8th	188	22	22	0.20	18	18	0.11
116 glenfruin road g72 9rf	106	19	19	-0.12	16	16	-0.02	44 iona path g72 9rw	188	18	18	-0.04	16	16	-0.03

71 dalcraig crescent g72 9lz	106	15	15	-0.01	15	15	-0.01	2 coatshill avenue g72 9lg	188	19	19	-0.10	17	17	-0.04
6 rhindhouse place g69 6jh	106	25	25	0.08	19	19	-0.02	24 powburn crescent g71 7ss	188	24	24	0.26	19	20	0.15
19 dundonald street g72 9rq	106	19	19	-0.15	16	16	-0.02	162 kylepark drive g71 7db	188	23	23	0.14	18	18	0.06
30 sheepburn road g71 7dz	106	26	26	0.31	20	21	0.21	25 coatshill avenue g72 9lf	188	16	16	-0.08	16	16	-0.02
1 whiteloans g71 8qw	106	23	23	0.30	19	19	0.19	6 powburn crescent g71 7ss	188	23	23	0.13	18	18	0.09
12 ware road g34 9as	107	24	24	0.16	19	19	0.12	58 glencroft avenue g71 6ef	188	28	28	0.20	22	22	0.20
68 callaghan wynd g72 9rp	107	17	17	-0.03	16	16	-0.03	77 baldovan crescent g33 4lr	188	23	23	0.11	18	18	0.01
50 dalcraig crescent g72 9nb	107	15	15	-0.03	15	15	-0.05	15 lusshill terrace g71 7sd	188	24	24	0.43	19	19	0.22
536 hamilton road g71 7sg	107	28	28	0.72	21	22	0.44	16 lusshill terrace g71 7sd	188	24	24	0.43	19	19	0.22
10 janefield place g72 9tb	107	19	19	-0.29	16	16	-0.03	59 buller crescent g72 9jf	188	15	15	-0.01	15	15	-0.03
109 glenfruin road g72 9rj	107	19	19	-0.07	16	16	0.04	75 swinton avenue g69 6ly	188	25	25	0.06	19	19	0.03
14 ware road g34 9as	107	24	24	0.14	19	19	0.08	100 dalcraig crescent g72 9nh	188	15	15	-0.03	15	15	0.00
16 craigmuir road g72 9ua	107	15	15	-0.25	15	15	-0.04	56 glencroft avenue g71 6ef	188	28	28	0.21	22	22	0.18
15 crossview place g69 6jn	107	27	27	0.05	20	20	0.03	21 faulds g69 6dr	189	23	23	0.01	18	18	0.01
2 lauder gardens g72 9nl	107	15	15	-0.14	15	15	0.00	19 helmsdale avenue g72 9ny	189	15	15	0.06	15	15	-0.01
3 aldersyde gardens g71 7st	107	26	26	0.33	21	21	0.23	11 powburn crescent g71 7ss	189	24	24	0.16	19	19	0.08
9 swinton view g69 6jq	107	24	24	-0.02	19	19	0.01	24 caithness street g72 0dy	189	19	18	-0.07	16	16	0.00
16 swinton avenue g69 6jp	107	24	24	0.07	18	18	0.03	9 reen place g71 8hb	189	22	22	0.25	18	18	0.15
78 carmyle avenue g32 8hy	107	28	28	0.03	21	21	0.04	7 powburn crescent g71 7ss	189	23	24	0.04	19	19	0.10
83 swinton avenue g69 6ly	107	26	26	0.07	20	20	0.03	46 iona path g72 9rw	189	18	18	-0.09	16	16	-0.04
18 dalwhinnie avenue g72 9nj	108	15	15	-0.13	15	15	-0.01	11 cross street g32 8js	189	25	25	0.08	19	19	0.09
79 croft wynd g71 7bj	108	25	25	0.49	20	20	0.23	9 cross street g32 8js	189	25	25	0.08	19	19	0.09
12 fullarton road g32 8yl	108	28	28	0.10	21	21	0.10	4 springfield crescent g72 9te	190	19	18	-0.25	16	16	0.01
12 south view g72 9hs	108	19	19	-0.23	17	17	-0.05	19 faulds g69 6dr	190	23	23	0.03	18	18	0.04
28 dalwhinnie avenue g72 9nj	108	15	15	-0.13	15	15	-0.02	35 robertson terrace g69 6al	190	23	23	0.06	18	18	0.03
172 glenfruin road g72 9rl	108	19	19	-0.10	16	16	0.00	37 robertson terrace g69 6al	190	23	23	0.06	18	18	0.03
44 strathmore avenue g72 9la	108	16	16	-0.03	15	15	0.00	4 coatshill avenue g72 9lg	190	18	18	-0.14	17	17	-0.06
45 cloudhowe terrace g72 9hw	108	17	17	-0.19	16	16	-0.02	28 olifard avenue g71 8ql	190	22	22	0.16	18	18	0.13
16 kirkwall avenue g72 9nx	108	15	15	-0.14	15	15	0.01	65 kirkwall avenue g72 9nu	190	15	15	-0.06	15	15	0.00
12 gordon terrace g72 9na	108	16	16	0.05	15	15	-0.04	68 wheatland avenue g72 9qt	190	19	19	-0.11	16	16	0.02
26 dalwhinnie avenue g72 9nj	108	15	15	-0.19	15	15	-0.02	69 wheatland avenue g72 9qt	190	19	19	-0.11	16	16	0.00
5 aldersyde gardens g71 7st	108	26	26	0.28	21	21	0.26	11 sanquhar gardens g72 9ly	190	15	15	-0.04	15	15	0.00
7 dechmont gardens g72 9lp	108	18	18	-0.07	17	17	-0.03	8 edderton way g34 9ae	190	23	23	0.09	18	18	0.07
67 new edinburgh road g71 6ab	108	32	32	0.43	24	25	0.46	1 springfield crescent g72 9te	190	19	19	-0.25	16	16	-0.06
7 mainhill drive g69 6jf	108	24	24	0.04	18	18	0.03	10 clydeford drive g71 7dj	190	24	24	0.23	19	20	0.12
16 ware road g34 9as	108	24	24	0.12	19	19	0.08	3 glenburn avenue g69 6ap	190	23	23	0.08	18	18	0.02
15 thorn tree way g71 8qn	109	23	23	0.31	19	19	0.19	80 shelley drive g71 8ta	191	22	22	0.19	18	18	0.11
8 rhindhouse road g69 6jj	109	25	25	-0.03	19	19	0.04	43 lynn timer g71 6sa	191	28	28	0.25	22	22	0.31
32 morag avenue g72 9ld	109	17	17	-0.15	16	16	-0.04	2 thorn tree way g71 8qn	191	22	22	0.20	18	18	0.11
37 wordsworth way g71 8qr	109	23	23	0.29	19	19	0.18	41 poplar place g72 9qb	191	20	20	-0.23	17	17	-0.01
4 bellairs place g72 9jd	109	16	16	-0.09	15	15	-0.02	17 glenacre crescent g71 6ej	191	27	27	-0.06	21	21	0.04
53 armour court g72 9ts	109	15	14	-0.34	15	15	-0.09	17 coleridge avenue g71 8th	191	22	22	0.19	18	18	0.11
6 boggknowe g71 7bl	109	29	29	-0.02	22	22	-0.03	5 clydeford drive g71 7dh	191	24	24	0.16	19	19	0.09
69 dalcraig crescent g72 9lz	109	15	15	0.04	15	15	-0.01	54 glencroft avenue g71 6ef	191	28	28	0.25	22	22	0.18
16 glasgow road g71 7as	109	27	28	0.42	22	22	0.25	6 coatshill avenue g72 9lg	191	18	18	-0.10	17	17	-0.01
16a glasgow road g71 7as	109	27	28	0.42	22	22	0.25	9 edderton way g34 9ae	191	23	23	0.06	18	18	0.03
29 willow drive g72 9he	109	19	19	-0.13	16	16	0.01	21 helmsdale avenue g72 9ny	191	15	15	0.05	15	15	-0.01
3 bellairs place g72 9jd	109	16	16	-0.09	15	15	-0.01	31 caithness street g72 0dy	191	19	18	-0.05	16	16	-0.01
30 mount lockhart g71 7tq	109	25	26	0.37	20	20	0.27	17 rhindmuir place g69 6hf	191	25	25	0.07	19	19	0.05
33 rhinsdale crescent g69 6bt	109	23	23	0.00	18	18	0.05	93 dalcraig crescent g72 9lz	191	15	15	-0.03	15	15	-0.02
15 clydeneuk drive g71 7sz	109	26	26	0.28	20	20	0.19	29 swinton avenue g69 6jw	192	24	24	0.03	18	18	0.00
11 hazelwood drive g72 9pz	109	19	19	-0.21	16	16	-0.01	27 coatshill avenue g72 9lf	192	16	16	-0.07	16	16	-0.02
13 hazelwood drive g72 9pz	109	19	19	-0.12	16	16	0.00	7 reen place g71 8hb	192	22	22	0.24	18	18	0.13
17 hazelwood drive g72 9pz	110	19	19	-0.10	16	16	0.00	12 crofthill avenue g71 7af	192	23	23	0.26	19	19	0.20
19 hazelwood drive g72 9pz	110	19	19	-0.09	16	16	-0.01	22 greenhall place g72 9ta	192	18	18	-0.17	16	16	-0.01
2 afton gardens g72 9tw	110	15	15	-0.15	15	15	-0.04	71 buller crescent g72 9jf	192	15	15	-0.18	15	15	-0.03
103 morven avenue g72 9jt	110	16	16	-0.16	15	15	-0.03	5 maryville lane g71 6ex	192	28	28	0.04	22	22	0.03
9 hazelwood drive g72 9pz	110	19	19	-0.13	16	16	0.00	6 highland avenue g72 9qw	192	18	18	0.03	16	16	0.00
97 glenfruin road g72 9rj	110	19	19	-0.20	16	16	0.03	10 clova place g71 7bq	192	23	23	0.24	19	19	0.15
15 hazelwood drive g72 9pz	110	19	19	-0.12	16	16	0.00	2 clova place g71 7bq	192	23	23	0.24	19	19	0.15
15 priestfield street g72 0dn	110	20	19	-0.14	17	17	-0.03	4 clova place g71 7bq	192	23	23	0.24	19	19	0.15
13 poplar place g72 9qa	110	16	16	-0.14	16	16	-0.04	6 clova place g71 7bq	192	23	23	0.24	19	19	0.15
20 poplar place g72 9qa	110	16	16	-0.04	16	16	-0.01	8 clova place g71 7bq	192	23	23	0.24	19	19	0.15
24 calderglen avenue g72 9un	110	15	15	-0.06	15	15	0.00	25 glenacre crescent g71 6ej	192	27	27	0.01	21	21	0.09
85 inzievar terrace g32 8jt	110	28	28	0.08	21	21	0.10	73 glenfruin road g72 9rd	192	18	18	-0.14	16	16	0.00
87 inzievar terrace g32 8jt	110	28	28	0.08	21	21	0.10	26 olifard avenue g71 8ql	192	22	22	0.12	18	18	0.12
54 callaghan wynd g72 9rp	110	16	16	-0.10	15	15	-0.01	1 rhindmuir avenue g69 6bg	192	24	24	0.01	18	18	0.04
30 morag avenue g72 9ld	110	17	17	-0.16	16	16	-0.04	2 richmond place g73 3az	192	21	21	0.01	17	17	0.02
69 new edinburgh road g71 6ab	110	32	32	0.32	24	25	0.44	43 sheepburn road g71 7dx	192	24	24	0.20	19	19	0.13
8 rhindhouse place g69 6jh	110	25	25	0.04	19	19	0.03	67 carmyle avenue g32 8hx	192	25	25	0.10	19	19	0.04
73 new edinburgh road g71 6ab	110	32	32	0.42	24	25	0.47	14 holmwood gardens g71 7bh	192	24	24	0.20	19	19	0.17

39 wordsworth way g71 8qr	110	23	23	0.33	19	19	0.17	4 daldowie estate g71 7ru	192	25	25	0.29	19	19	0.24
83 mount lockhart g71 7te	110	25	25	0.43	19	20	0.21	45 iona path g72 9rw	192	18	18	-0.01	16	16	-0.02
11 swinton path g69 6ju	110	26	26	0.02	20	20	0.01	8 coatshill avenue g72 9lg	192	18	18	-0.08	16	16	-0.02
32 mount lockhart g71 7tq	110	25	26	0.41	20	20	0.30	1 kyleakin drive g72 9ls	192	15	15	-0.01	15	15	-0.04
12 rhindmuir view g69 6py	110	26	26	-0.03	20	20	0.03	38 swinton crescent g69 6aw	192	24	24	-0.06	18	18	0.02
75 wordsworth way g71 8qs	110	23	23	0.41	19	19	0.22	16 glenacre crescent g71 6ej	193	27	27	0.11	21	21	0.01
20 mount lockhart g71 7tq	111	25	25	0.52	19	19	0.25	77 callaghan wynd g72 9rp	193	16	15	-0.09	15	15	0.00
5 crossview avenue g69 6jl	111	26	25	-0.14	19	19	0.02	blairtummock house g34 9ee	193	24	24	0.19	19	19	0.11
33 stonefield crescent g72 9tf	111	19	19	-0.22	16	16	-0.05	49 baldovan crescent g33 4lr	193	24	24	0.14	18	18	0.04
24 dalcraig crescent g72 9lw	111	16	16	0.01	15	15	0.00	25 lynn timer g71 6sa	193	28	28	0.42	21	22	0.30
48 kirkwall avenue g72 9nx	111	15	15	-0.06	15	15	-0.01	3 rosebank place g71 7th	193	26	26	0.40	20	20	0.24
71 new edinburgh road g71 6ab	111	32	32	0.36	24	25	0.43	17 faulds g69 6dr	193	23	23	0.03	18	18	0.03
34 croft wynd g71 7bj	111	25	25	0.42	20	20	0.24	21 mcpherson drive g71 8qp	193	22	22	0.18	18	18	0.11
77 croft wynd g71 7bj	111	25	25	0.41	20	20	0.24	46 calderglen avenue g72 9un	193	15	15	0.00	15	15	-0.03
16 buller crescent g72 9jh	111	15	15	-0.18	15	15	-0.04	54 inzievar terrace g32 8jr	193	26	26	0.10	19	19	0.08
5 hazelwood drive g72 9pz	111	19	19	-0.11	16	16	0.01	56 inzievar terrace g32 8jr	193	26	26	0.10	19	19	0.08
75 new edinburgh road g71 6ab	111	32	32	0.44	24	25	0.43	18 sheepburn road g71 7dx	193	24	24	0.27	19	19	0.10
9 dechmont gardens g72 9lp	111	19	19	-0.12	17	17	-0.02	14 rhindmuir crescent g69 6nq	193	25	25	0.01	19	19	0.04
4 mcpherson drive g71 8qp	111	23	23	0.37	19	19	0.20	13 dechmont view g71 6lp	193	28	28	0.39	22	22	0.29
17 priestfield street g72 0dn	111	20	20	-0.16	17	17	-0.03	22 strathmore avenue g72 9la	193	16	16	-0.07	15	15	-0.05
10 collree gardens g34 9hf	111	25	25	0.22	19	19	0.10	145 dalcraig crescent g72 9nt	193	15	15	-0.01	15	15	-0.02
24 rosefield gardens g71 7aw	111	27	27	0.41	21	21	0.28	1 clova place g71 7bq	193	23	23	0.25	19	19	0.16
7 hazelwood drive g72 9pz	111	19	19	-0.17	16	16	0.00	3 clova place g71 7bq	193	23	23	0.25	19	19	0.16
42 schoolhouse lane g72 9tz	111	19	19	-0.31	17	16	-0.05	5 clova place g71 7bq	193	23	23	0.25	19	19	0.16
40 armour court g72 9ts	111	15	15	-0.25	15	15	-0.06	7 clova place g71 7bq	193	23	23	0.25	19	19	0.16
6 aldersyde gardens g71 7st	111	26	26	0.27	21	21	0.21	9 clova place g71 7bq	193	23	23	0.25	19	19	0.16
174 glenfruin road g72 9rl	111	19	19	-0.11	16	16	0.00	20 roundknowe road g71 7ts	193	28	28	0.44	21	21	0.25
49 farm court g71 8bu	111	23	24	0.39	19	19	0.21	roundknowe farm lodge d g71 7ts	193	28	28	0.44	21	21	0.25
25 hillfoot gardens g71 6bn	111	31	31	0.49	24	24	0.40	0/1 49 kildermorie road g34 9db	194	24	24	0.13	19	19	0.10
15 morag avenue g72 9ld	111	17	17	-0.17	16	16	-0.05	0/2 49 kildermorie road g34 9db	194	24	24	0.13	19	19	0.10
114 glenfruin road g72 9rf	111	19	19	-0.17	16	16	0.01	1/1 49 kildermorie road g34 9db	194	24	24	0.13	19	19	0.10
28 mount lockhart g71 7tq	111	25	26	0.40	19	20	0.31	1/2 49 kildermorie road g34 9db	194	24	24	0.13	19	19	0.10
82 wordsworth way g71 8qs	111	23	23	0.41	19	19	0.23	2/1 49 kildermorie road g34 9db	194	24	24	0.13	19	19	0.10
63 olifard avenue g71 8ql	112	23	23	0.25	19	19	0.17	2/2 49 kildermorie road g34 9db	194	24	24	0.13	19	19	0.10
40 ware road g34 9as	112	24	24	0.10	19	19	0.10	26 caitness street g72 0dy	194	19	18	-0.09	16	16	-0.01
42 ware road g34 9as	112	24	24	0.10	19	19	0.10	88 bredisholm road g69 7hn	194	23	23	0.05	18	18	0.07
4 mount lockhart place g71 7tf	112	26	26	0.61	20	20	0.25	90 bredisholm road g69 7hn	194	23	23	0.05	18	18	0.07
46 ware road g34 9as	112	24	24	0.09	19	19	0.09	50 inzievar terrace g32 8jr	194	26	26	0.13	19	19	0.09
18 craigmuir road g72 9ua	112	15	15	-0.18	15	15	-0.05	52 inzievar terrace g32 8jr	194	26	26	0.13	19	19	0.09
34 mount lockhart g71 7tq	112	26	26	0.49	20	20	0.24	35 greenhall place g72 9ta	194	18	18	-0.12	16	16	-0.04
104 morven avenue g72 9jr	112	16	16	-0.07	15	15	-0.03	28 farm court g71 8bu	194	22	22	0.25	18	18	0.14
31 strathmore avenue g72 9la	112	16	16	-0.14	15	15	-0.01	9 powburn crescent g71 7ss	194	24	24	0.08	19	19	0.14
4 swinton view g69 6jq	112	24	24	-0.03	18	18	0.01	1 aldersyde place g72 9lb	194	16	16	-0.04	15	15	-0.04
111 glenfruin road g72 9rj	112	19	19	-0.03	16	16	0.02	38 farm court g71 8bu	194	22	22	0.26	18	18	0.14
5 mainhill drive g69 6jf	112	24	24	0.06	18	18	0.01	12 rhindmuir crescent g69 6nq	194	25	25	0.03	19	19	0.03
31 buller crescent g72 9jf	112	15	15	-0.25	15	15	-0.04	crossbasket road g72 9ue	194	13	13	-0.09	14	14	-0.03
81 new edinburgh road g71 6ab	112	32	32	0.40	25	25	0.38	86 rhindmuir road g69 6au	194	25	25	0.09	19	19	0.00
17 dundonald street g72 9rq	112	19	19	-0.21	16	16	0.02	6 cross street g32 8js	194	25	25	0.16	19	19	0.09
3 mount lockhart place g71 7tf	112	25	26	0.45	19	20	0.26	8 cross street g32 8js	194	25	25	0.16	19	19	0.09
66 callaghan wynd g72 9rp	112	16	16	-0.11	16	15	-0.02	160 kylepark drive g71 7db	194	23	23	0.12	18	18	0.08
3 hazelwood drive g72 9pz	112	19	19	-0.14	16	16	0.02	2 tarbert avenue g72 9pb	194	15	15	0.00	15	15	-0.01
48 watson street g72 9sj	112	19	19	-0.17	16	16	-0.02	25 iona path g72 9rw	194	18	18	-0.03	16	16	0.01
22 clydeneuk drive g71 7sx	112	26	26	0.24	21	21	0.26	52 glencroft avenue g71 6ef	194	28	28	0.23	22	22	0.14
5 janefield place g72 9tb	112	19	19	-0.22	16	16	-0.01	17 ardgowan drive g71 6ae	194	27	28	0.31	21	22	0.28
61 carlowrie avenue g72 9hx	113	16	16	-0.07	15	15	-0.01	19 ardgowan drive g71 6ae	194	27	28	0.33	21	22	0.27
77 new edinburgh road g71 6ab	113	32	32	0.44	24	25	0.46	10 rosefield gardens g71 7aw	194	25	25	0.20	20	20	0.13
48 dalcraig crescent g72 9nb	113	15	15	-0.05	15	15	-0.04	79 baldovan crescent g33 4lr	194	23	23	0.06	18	18	0.03
31 mount lockhart g71 7te	113	27	27	0.56	21	21	0.31	31 glenacre crescent g71 6eh	194	26	26	0.18	21	21	0.07
6 collree gardens g34 9hf	113	25	25	0.21	19	19	0.13	66 mount lockhart g71 7tq	194	24	25	0.43	19	19	0.15
15 calderglen avenue g72 9up	113	15	15	-0.07	15	15	-0.01	14 prospect avenue g71 7an	194	24	25	0.31	20	20	0.18
13 calderglen avenue g72 9up	113	15	15	-0.07	15	15	-0.01	2 glenburn avenue g69 6ap	195	23	23	0.01	18	18	0.05
105 calderglen avenue g72 9up	113	15	15	-0.07	15	15	-0.01	3 holm avenue g71 7al	195	25	25	0.22	20	20	0.18
8 janefield place g72 9tb	113	19	19	-0.23	16	16	0.00	glenview the glebe g71 8ag	195	21	22	0.26	18	18	0.09
12 dalwhinnie avenue g72 9nj	113	15	15	-0.07	15	15	0.01	23 helmsdale avenue g72 9ny	195	15	15	0.02	15	15	-0.01
9 rhindhouse place g69 6jh	113	24	24	-0.02	19	19	0.06	36 edderton place g34 9aj	195	23	23	0.11	18	18	0.06
7 rhindmuir wynd g69 6bj	113	26	26	0.08	20	20	0.04	37 calderglen avenue g72 9up	195	15	15	-0.01	15	15	-0.02
1 hazelwood drive g72 9pz	113	19	19	-0.15	16	16	0.01	19 glenacre crescent g71 6ej	195	27	27	-0.09	21	21	-0.02
3 clydeneuk drive g71 7sz	113	24	24	0.15	19	19	0.12	24 greenhall place g72 9ta	195	18	18	-0.17	16	16	-0.01
31 rhinsdale crescent g69 6bt	113	23	23	-0.04	18	18	0.04	18 nairn street g72 0dz	195	19	19	-0.03	16	16	0.00
83 new edinburgh road g71 6ab	113	32	33	0.55	25	25	0.45	27 glenacre crescent g71 6eh	195	27	26	-0.15	21	21	0.06
1 nairn avenue g72 9nf	113	15	15	-0.08	15	15	0.02	23 glenacre crescent g71 6ej	195	27	27	-0.07	21	21	0.02

5 clydeneuk drive g71 7sz	113	24	24	0.10	19	19	0.17	5 reen place g71 8hb	195	22	22	0.24	18	18	0.14
0/1 2 struie street g34 9en	113	26	26	0.11	20	20	0.14	15 rhindmuir place g69 6hf	195	25	25	0.03	19	19	0.03
0/2 2 struie street g34 9en	113	26	26	0.11	20	20	0.14	5 helmsdale avenue g72 9ny	195	15	15	-0.05	15	15	0.02
1/1 2 struie street g34 9en	113	26	26	0.11	20	20	0.14	43 poplar place g72 9qb	195	20	20	-0.21	17	17	-0.04
1/2 2 struie street g34 9en	113	26	26	0.11	20	20	0.14	143 dalcraig crescent g72 9nt	195	15	15	0.00	15	15	-0.01
2/1 2 struie street g34 9en	113	26	26	0.11	20	20	0.14	26 greenhall place g72 9ta	195	18	18	-0.23	16	16	-0.01
2/2 2 struie street g34 9en	113	26	26	0.11	20	20	0.14	6 rhindmuir grove g69 6ne	195	25	25	0.06	19	19	-0.01
10 hillfoot gardens g71 6bn	114	30	31	0.50	23	24	0.37	1 rosebank place g71 7th	195	25	26	0.52	20	20	0.26
28 morag avenue g72 9ld	114	17	17	-0.13	16	16	-0.04	8 annfield gardens g72 9lr	195	16	16	-0.15	16	16	-0.01
18 stonefield crescent g72 9tj	114	19	19	-0.26	16	16	-0.04	0/1 62 baldinnie road g34 9ew	195	24	24	0.00	19	19	0.05
1 crossview avenue g69 6jl	114	27	26	-0.04	20	20	-0.01	0/2 62 baldinnie road g34 9ew	195	24	24	0.00	19	19	0.05
67 dalcraig crescent g72 9lz	114	15	15	-0.05	15	15	-0.02	1/1 62 baldinnie road g34 9ew	195	24	24	0.00	19	19	0.05
0/1 24 westerhouse road g34 9pd	114	25	25	0.15	19	19	0.06	1/2 62 baldinnie road g34 9ew	195	24	24	0.00	19	19	0.05
0/2 24 westerhouse road g34 9pd	114	25	25	0.15	19	19	0.06	2/2 62 baldinnie road g34 9ew	195	24	24	0.00	19	19	0.05
1/1 24 westerhouse road g34 9pd	114	25	25	0.15	19	19	0.06	4 glenburn avenue g69 6ap	195	23	23	0.10	18	18	0.02
1/2 24 westerhouse road g34 9pd	114	25	25	0.15	19	19	0.06	18 martin crescent g69 6aj	195	23	23	0.02	18	18	0.01
2/1 24 westerhouse road g34 9pd	114	25	25	0.15	19	19	0.06	20 martin crescent g69 6aj	195	23	23	0.02	18	18	0.01
2/2 24 westerhouse road g34 9pd	114	25	25	0.15	19	19	0.06	10 coatshill avenue g72 9lg	195	17	17	0.00	16	16	-0.04
85 new edinburgh road g71 6ab	114	32	33	0.49	25	25	0.41	3 rhinsdale crescent g69 6bt	196	23	23	0.00	18	18	0.05
7 aldersyde gardens g71 7st	114	26	26	0.29	20	21	0.16	54 mount lockhart g71 7tq	196	25	25	0.43	19	19	0.25
14 dalwhinnie avenue g72 9nj	114	15	15	-0.08	15	15	0.00	21 glenacre crescent g71 6ej	196	27	27	-0.04	21	21	0.07
7 swinton view g69 6jq	114	24	24	0.00	18	18	0.02	9 glasgow road g71 7au	196	25	25	0.18	20	20	0.11
2 manse view g72 0df	114	19	19	-0.09	17	17	-0.04	1 station way g71 7bd	196	23	23	0.19	19	19	0.15
34 buller crescent g72 9jh	114	15	15	-0.15	15	15	-0.02	3 reen place g71 8hb	196	22	22	0.24	18	18	0.13
0/1 97 wardie road g34 9ef	114	26	26	0.12	20	20	0.20	22 powburn crescent g71 7ss	196	24	24	0.22	19	19	0.13
0/2 97 wardie road g34 9ef	114	26	26	0.12	20	20	0.20	5 rosebank place g71 7th	196	26	26	0.40	20	20	0.30
1/1 97 wardie road g34 9ef	114	26	26	0.12	20	20	0.20	3 rhindmuir avenue g69 6bg	196	24	24	0.01	18	18	0.05
1/2 97 wardie road g34 9ef	114	26	26	0.12	20	20	0.20	15 ardgowan drive g71 6ae	196	27	28	0.26	21	22	0.20
2/1 97 wardie road g34 9ef	114	26	26	0.12	20	20	0.20	69 buller crescent g72 9jf	196	15	15	-0.12	15	15	-0.03
2/2 97 wardie road g34 9ef	114	26	26	0.12	20	20	0.20	5 glenburn avenue g69 6ap	196	23	23	0.02	18	18	0.02
11 kirkwall avenue g72 9nu	114	15	15	-0.01	15	15	-0.01	24 oilfard avenue g71 8ql	196	22	22	0.11	18	18	0.12
17 willow drive g72 9he	114	19	19	-0.18	16	16	-0.03	29 glenacre crescent g71 6eh	196	26	26	0.08	21	21	0.05
3 mcperson drive g71 8qp	114	23	23	0.30	19	19	0.21	11 edderton way g34 9ae	196	23	23	0.08	18	18	0.06
6 mount lockhart place g71 7tf	114	25	26	0.54	20	20	0.28	15 edderton way g34 9ae	196	23	23	0.08	18	18	0.06
9 swinton path g69 6ju	114	26	26	0.07	20	20	0.02	20 kilbride view g71 6rh	197	28	28	0.41	22	22	0.33
43 cloudhowe terrace g72 9hw	114	17	17	-0.19	16	16	-0.03	11 rhindmuir place g69 6hf	197	25	25	0.07	19	19	0.03
2 crossview avenue g69 6jl	114	27	27	0.00	20	20	0.03	29 coatshill avenue g72 9lf	197	16	16	-0.06	16	16	-0.02
36 croft wynd g71 7bj	114	25	25	0.39	20	20	0.22	84 bredisholm road g69 7hn	197	23	23	0.02	18	18	0.07
64 swinton avenue g69 6ly	114	26	26	-0.01	20	20	0.02	86 bredisholm road g69 7hn	197	23	23	0.02	18	18	0.07
10 south view g72 9hs	114	19	19	-0.19	17	17	-0.02	21 ardgowan drive g71 6ae	197	27	27	0.29	21	21	0.21
81 inzievar terrace g32 8jt	114	28	28	0.15	21	21	0.10	12 coatshill avenue g72 9lg	197	17	17	-0.11	16	16	-0.04
83 inzievar terrace g32 8jt	114	28	28	0.15	21	21	0.10	4 kyleakin drive g72 9ls	197	15	15	-0.03	15	15	0.01
0/1 4 amisdale road g34 9bu	114	26	26	0.07	20	20	0.09	79 morven avenue g72 9jt	197	16	16	-0.05	15	15	-0.04
0/2 4 amisdale road g34 9bu	114	26	26	0.07	20	20	0.09	66 wheatland avenue g72 9qt	197	19	19	-0.09	16	16	0.03
1/1 4 amisdale road g34 9bu	114	26	26	0.07	20	20	0.09	11 ardgowan drive g71 6ae	197	27	28	0.41	21	22	0.21
1/2 4 amisdale road g34 9bu	114	26	26	0.07	20	20	0.09	25 helmsdale avenue g72 9ny	197	15	15	0.02	15	15	-0.02
2/1 4 amisdale road g34 9bu	114	26	26	0.07	20	20	0.09	34 edderton place g34 9aj	197	23	23	0.08	18	18	0.06
2/2 4 amisdale road g34 9bu	114	26	26	0.07	20	20	0.09	6 aberdalgie road g34 9hr	197	24	24	0.00	18	18	0.03
26 dalcraig crescent g72 9lw	114	16	16	-0.08	15	15	0.00	67 wheatland avenue g72 9qt	197	19	19	-0.03	16	16	0.03
36 mount lockhart g71 7tq	114	26	26	0.47	20	20	0.22	5 stonefield crescent g72 9tj	197	19	18	-0.18	16	16	-0.03
16 dalwhinnie avenue g72 9nj	114	15	15	-0.05	15	15	-0.02	2 rhindmuir crescent g69 6nq	197	25	25	0.01	19	19	0.03
18 crossview place g69 6jn	114	27	27	-0.10	21	21	0.00	9 rhindmuir place g69 6hf	197	25	25	0.08	19	19	0.03
165 dalcraig crescent g72 9nt	114	15	15	0.01	15	15	-0.02	21 cloudhowe terrace g72 9hw	197	17	17	-0.20	16	16	-0.02
79 new edinburgh road g71 6ab	114	31	32	0.43	24	25	0.53	8 mansfield drive g71 7bg	198	23	23	0.21	19	19	0.14
12 hillfoot gardens g71 6bn	114	30	30	0.35	23	24	0.45	33 caithness street g72 0dy	198	19	18	-0.09	16	16	0.01
46 kirkwall avenue g72 9nx	115	15	15	-0.04	15	15	-0.01	4 aberdalgie road g34 9hr	198	24	24	0.01	18	18	0.09
rhindmuir lodge g69 6ax	115	26	26	-0.01	20	20	0.05	1 brooklands avenue g71 7at	198	26	26	0.20	20	21	0.14
41 wordsworth way g71 8qr	115	23	23	0.30	19	19	0.17	34 glencroft avenue g71 6ef	198	27	28	0.26	21	22	0.15
101 morven avenue g72 9jt	115	16	16	-0.16	15	15	-0.04	2 cross street g32 8js	198	25	25	0.09	19	19	0.08
84 wordsworth way g71 8qs	115	23	23	0.37	19	19	0.22	4 cross street g32 8js	198	25	25	0.09	19	19	0.08
75 croft wynd g71 7bj	115	25	25	0.39	20	20	0.24	3 springfield crescent g72 9te	198	19	18	-0.17	16	16	-0.06
8 hillfoot gardens g71 6bn	115	30	31	0.61	23	24	0.41	40 swinton crescent g69 6aw	198	24	24	-0.08	18	18	0.03
15 poplar place g72 9qa	115	16	16	-0.13	16	16	-0.03	12 clydeford drive g71 7dj	198	24	24	0.17	19	19	0.11
6 hillfoot gardens g71 6bn	115	30	30	0.48	23	24	0.44	17 ardenlea g71 6ag	198	27	27	0.16	21	21	0.25
16 dundonald street g72 9qp	115	19	19	-0.08	16	16	0.00	65 carmyle avenue g32 8hx	198	25	25	0.05	19	19	0.09
56 callaghan wynd g72 9rp	115	16	16	-0.07	15	15	-0.02	1 rhinsdale crescent g69 6bt	198	23	23	0.01	18	18	0.03
12 rhindhouse place g69 6jh	115	25	25	-0.06	19	19	0.04	3 station way g71 7bd	198	23	23	0.14	19	19	0.15
82 dalcraig crescent g72 9nb	115	15	15	-0.02	15	15	0.00	0/1 48 kildermorie road g34 9el	198	24	24	0.08	19	19	0.07
10 rhindmuir view g69 6py	115	26	26	-0.01	20	20	0.00	0/2 48 kildermorie road g34 9el	198	24	24	0.08	19	19	0.07
64 callaghan wynd g72 9rp	115	16	16	-0.02	15	15	-0.05	1/1 48 kildermorie road g34 9el	198	24	24	0.08	19	19	0.07
4 whiteloans g71 8qw	115	23	23	0.33	19	19	0.17	1/2 48 kildermorie road g34 9el	198	24	24	0.08	19	19	0.07

6 bellairs place g72 9jd	115	16	16	-0.09	15	15	-0.02	2/1 48 kildermorie road g34 9el	198	24	24	0.08	19	19	0.07
2 dechmont gardens g72 9lp	115	16	16	-0.01	16	16	-0.01	2/2 48 kildermorie road g34 9el	198	24	24	0.08	19	19	0.07
46 rhinsdale crescent g69 6bt	115	23	23	-0.03	18	18	0.04	68 carmyle avenue g32 8hu	198	25	25	0.15	19	19	0.02
95 glenfruin road g72 9rj	116	19	19	-0.15	16	16	0.02	1 buller close g72 9jq	198	15	15	-0.15	15	15	-0.06
33 buller crescent g72 9jf	116	15	15	-0.17	15	15	-0.03	342 glasgow road g72 9lq	198	19	19	-0.10	17	17	-0.02
25 rosefield gardens g71 7aw	116	27	27	0.25	21	21	0.25	8 aberdalgie road g34 9hr	199	24	24	0.01	18	18	0.05
10 thorn tree way g71 8qn	116	23	23	0.34	19	19	0.18	3 kyleakin drive g72 9ls	199	15	15	-0.05	15	15	0.01
55 olifard avenue g71 8ql	116	23	23	0.29	19	19	0.18	2 stonefield crescent g72 9tj	199	18	18	-0.07	16	16	-0.05
10 rhindhouse place g69 6jh	116	25	25	0.03	19	19	0.02	0/1 105 wardie road g34 9ef	199	24	24	0.09	19	19	0.07
20 clydeneuk drive g71 7sx	116	26	26	0.25	20	21	0.22	0/2 105 wardie road g34 9ef	199	24	24	0.09	19	19	0.07
11 rhindhouse place g69 6jh	116	24	24	0.02	19	19	0.05	1/1 105 wardie road g34 9ef	199	24	24	0.09	19	19	0.07
5 bellairs place g72 9jd	116	16	16	-0.02	15	15	-0.01	1/2 105 wardie road g34 9ef	199	24	24	0.09	19	19	0.07
26 morag avenue g72 9ld	116	17	17	-0.12	16	16	-0.03	2/1 105 wardie road g34 9ef	199	24	24	0.09	19	19	0.07
13 crossview place g69 6jn	116	26	26	0.04	20	20	0.00	2/2 105 wardie road g34 9ef	199	24	24	0.09	19	19	0.07
10 gordon terrace g72 9na	116	16	16	-0.02	15	15	0.02	8 highland avenue g72 9qw	199	18	18	-0.09	16	16	-0.02
46 dalcraig crescent g72 9nb	116	15	15	-0.03	15	15	-0.01	58 rhindmuir drive g69 6nd	199	25	25	0.01	19	19	0.03
22 poplar place g72 9qa	116	16	16	-0.01	16	16	-0.01	89 montrose avenue g32 8bz	199	25	25	0.12	19	19	0.08
2 whamflet avenue g69 6bw	116	26	26	0.07	20	20	0.11	91 montrose avenue g32 8bz	199	25	25	0.12	19	19	0.08
31 stonefield crescent g72 9tf	116	19	18	-0.23	16	16	-0.05	91 broompark road g72 9sq	199	18	18	-0.08	16	16	-0.06
296 main street g72 0dh	116	20	20	-0.26	17	17	-0.02	137 hillview drive g72 9je	199	16	15	-0.23	15	15	-0.02
30 glasgow road g71 7az	117	32	32	0.22	24	25	0.28	49 lynn timer g71 6sa	199	28	28	0.44	22	22	0.25
30a glasgow road g71 7az	117	32	32	0.22	24	25	0.28	71 glenfruin road g72 9rd	199	18	18	-0.11	16	16	0.00
172 kylepark drive g71 7ea	117	24	24	0.16	19	19	0.12	5 daldowie estate g71 7ru	199	25	25	0.37	19	19	0.28
15 holmwood house g71 7aj	117	26	27	0.33	21	21	0.24	45 poplar place g72 9qb	199	20	20	-0.10	17	17	-0.02
65 dalcraig crescent g72 9lz	117	15	15	-0.02	15	15	-0.02	28 greenhall place g72 9ta	199	18	18	-0.19	16	16	-0.03
6 crossview avenue g69 6jl	117	26	25	-0.11	19	19	0.05	12 aberdalgie road g34 9hr	199	24	24	0.11	18	18	0.05
8 aldersyde gardens g71 7st	117	26	26	0.25	20	21	0.22	23 ardgowan drive g71 6ae	199	27	27	0.22	21	21	0.23
2 aldersyde gardens g71 7st	117	26	26	0.30	20	21	0.23	0/1 5 glenburnie place g34 9an	200	23	23	0.18	18	18	0.05
27 hillfoot gardens g71 6bn	117	30	31	0.41	23	24	0.46	0/2 5 glenburnie place g34 9an	200	23	23	0.18	18	18	0.05
16 stonefield crescent g72 9tj	117	19	19	-0.29	16	16	-0.05	1/1 5 glenburnie place g34 9an	200	23	23	0.18	18	18	0.05
13 morag avenue g72 9ld	117	17	17	-0.27	16	16	-0.03	1/2 5 glenburnie place g34 9an	200	23	23	0.18	18	18	0.05
176 glenfruin road g72 9rl	117	19	19	-0.15	16	16	0.00	2/1 5 glenburnie place g34 9an	200	23	23	0.18	18	18	0.05
34 stonefield crescent g72 9tf	117	19	19	-0.19	16	16	-0.03	2/2 5 glenburnie place g34 9an	200	23	23	0.18	18	18	0.05
59 olifard avenue g71 8ql	117	23	23	0.33	19	19	0.17	9 ardgowan drive g71 6ae	200	27	27	0.30	21	22	0.21
14 hillfoot gardens g71 6bn	117	30	30	0.24	23	24	0.43	31 swinton avenue g69 6jw	200	24	24	0.03	18	18	0.01
42 strathmore avenue g72 9la	117	16	16	-0.11	15	15	-0.01	7 ardgowan drive g71 6ae	200	27	27	0.28	21	22	0.20
61 olifard avenue g71 8ql	117	23	23	0.33	19	19	0.17	4 zambesi drive g72 9jp	200	16	16	-0.03	15	15	-0.05
59 carlowrie avenue g72 9hx	117	16	16	-0.09	15	15	-0.01	48 calderglen avenue g72 9un	200	15	15	-0.03	15	15	-0.03
29 hazelwood drive g72 9pz	117	19	19	-0.07	16	16	-0.03	8 sanquhar gardens g72 9ly	200	15	15	0.00	15	15	-0.01
53 olifard avenue g71 8ql	117	23	23	0.32	19	19	0.18	7 thorn tree way g71 8qn	200	22	22	0.14	18	18	0.12
3 whiteloans g71 8qw	117	23	23	0.35	19	19	0.16	2 zambesi drive g72 9jp	200	16	16	-0.04	15	15	-0.05
29 rhinsdale crescent g69 6bt	117	23	23	-0.02	18	18	0.03	79 callaghan wynd g72 9rp	200	16	16	-0.02	15	15	-0.01
54 ware road g34 9as	117	24	24	0.12	19	19	0.09								

<sup>a</sup> Since each point modelled is the centre of the address point, these data will not provide a precise worst-case value for each property. As such, the predictions given here will be slightly different to those presented for the thirty-seven sensitive receptors, which were modelled for the worst-case building facades.

<sup>b</sup> The distance is taken to the centreline of the nearest road highlighted as significant in the scoping exercise presented in Chapter 6.

<sup>c</sup> The changes are calculated from unrounded numbers.

## Appendix 6.8 Detailed Air Quality Model Results Showing Cumulative Impacts

**Table A6.8.1** Modelled Annual Mean Nitrogen Dioxide Concentrations ( $\mu\text{g}/\text{m}^3$ ) in 2010 Under Various Scenarios.

R	CDM <sup>a</sup>	ARF <sup>b</sup>	DS <sup>c</sup>	Scheme % Change <sup>d</sup>	Cumulative % Change <sup>e</sup>	Scheme Impact Significance <sup>d</sup>	Cumulative Impact Significance <sup>e</sup>	Change in Significance <sup>f</sup>
1	31	31	31	0.2	-0.4	Negligible	Negligible	
2	28	28	28	0.4	-0.5	Negligible	Negligible	
3	29	29	29	0.3	-0.3	Negligible	Negligible	
4	33	33	33	1.3	2.0	Slight Adverse	Slight Adverse	
5	29	29	30	0.7	1.2	Negligible	Negligible	
6	33	33	34	1.4	2.3	Slight Adverse	Slight Adverse	
7	30	30	30	1.2	0.7	Slight Adverse	Negligible	x
8	29	29	30	3.0	2.3	Negligible	Negligible	
9	18	18	17	-2.8	-5.7	Negligible	Slight Beneficial	x
10	20	20	19	-3.5	-7.3	Negligible	Slight Beneficial	x
11	20	19	18	-4.2	-6.7	Negligible	Slight Beneficial	x
12	31	30	31	1.7	0.8	Slight Adverse	Negligible	x
13	25	25	25	1.1	0.4	Negligible	Negligible	
14	20	19	19	-2.8	-7.1	Negligible	Slight Beneficial	x
15	26	25	24	-4.1	-7.8	Negligible	Slight Beneficial	x
16	17	16	16	-1.7	-6.4	Negligible	Slight Beneficial	x
17	16	16	15	-2.0	-6.1	Negligible	Slight Beneficial	x
18	21	21	21	-0.2	-1.2	Negligible	Negligible	
19	27	26	25	-1.3	-4.1	Negligible	Negligible	
20	27	27	27	0.3	0.4	Negligible	Negligible	
21	26	26	26	0.0	-2.6	Negligible	Negligible	
22	31	31	31	-0.3	-0.7	Negligible	Negligible	
23	33	33	33	1.2	-0.1	Slight Adverse	Negligible	x
24	28	28	28	0.2	-0.1	Negligible	Negligible	
25	33	32	32	-0.6	-2.7	Negligible	Slight Beneficial	x
26	29	29	30	1.8	0.3	Negligible	Negligible	
27	34	34	35	3.1	2.7	Slight Adverse	Slight Adverse	
28	28	27	27	0.6	-2.9	Negligible	Negligible	
29	33	33	33	2.3	1.0	Slight Adverse	Negligible	x
30	29	29	30	2.2	2.3	Negligible	Negligible	
31	28	28	29	2.5	2.8	Negligible	Negligible	
32	25	26	26	3.0	3.9	Negligible	Negligible	
33	24	25	25	2.4	3.5	Negligible	Negligible	
34	21	21	21	0.3	2.3	Negligible	Negligible	
35	23	24	24	1.4	2.4	Negligible	Negligible	
36	22	23	23	-0.1	4.5	Negligible	Negligible	
37	30	32	32	0.4	4.4	Negligible	Slight Adverse	x

<sup>a</sup> Committed Do-Minimum

<sup>b</sup> Enhanced Do-Minimum

<sup>c</sup> Do Something (With Scheme)

<sup>d</sup> The change between the Enhanced Do Minimum and the With Scheme

<sup>e</sup> The change between the Committed Do Minimum and the With Scheme

<sup>f</sup> Flagged if the Cumulative Impact Significance is different from the Scheme Impact Significance

**Table A6.8.2** Modelled Annual Mean PM<sub>10</sub> Concentrations (µg/m<sup>3</sup>) in 2010 Under Various Scenarios.

R	CDM <sup>a</sup>	ARF <sup>b</sup>	DS <sup>c</sup>	Scheme % Change <sup>d</sup>	Cumulative % Change <sup>e</sup>	Scheme Impact Significance <sup>d</sup>	Cumulative Impact Significance <sup>e</sup>	Change in Significance <sup>f</sup>
1	23	23	23	0.5	0.0	Slight Adverse	Slight Beneficial	x
2	21	21	21	0.3	-0.7	Slight Adverse	Slight Beneficial	x
3	22	21	22	0.5	0.2	Slight Adverse	Slight Adverse	
4	26	26	27	1.7	3.9	Slight Adverse	Slight Adverse	
5	23	23	23	1.1	2.5	Slight Adverse	Slight Adverse	
6	26	27	27	2.3	4.7	Slight Adverse	Slight Adverse	
7	23	23	23	1.0	1.2	Slight Adverse	Slight Adverse	
8	22	22	22	2.8	2.3	Slight Adverse	Slight Adverse	
9	17	17	17	-0.6	-2.8	Negligible	Slight Beneficial	x
10	18	18	17	-0.7	-4.2	Negligible	Moderate Beneficial	x
11	18	17	17	-0.9	-2.5	Negligible	Slight Beneficial	x
12	23	23	23	2.3	1.7	Slight Adverse	Slight Adverse	
13	20	19	20	0.7	0.1	Slight Adverse	Slight Adverse	
14	18	17	17	-0.8	-4.4	Negligible	Slight Beneficial	x
15	22	21	20	-1.2	-5.1	Slight Beneficial	Substantial Beneficial	x
16	16	15	15	-0.5	-3.5	Negligible	Slight Beneficial	x
17	16	16	15	-0.5	-3.1	Negligible	Slight Beneficial	x
18	17	17	17	-0.1	-1.3	Negligible	Slight Beneficial	x
19	21	21	21	-0.4	-2.2	Slight Beneficial	Slight Beneficial	
20	21	21	21	0.2	1.4	Slight Adverse	Slight Adverse	
21	20	19	19	0.2	-1.8	Slight Adverse	Slight Beneficial	x
22	25	25	25	0.3	0.2	Slight Adverse	Slight Adverse	
23	26	25	26	1.1	-0.2	Slight Adverse	Slight Beneficial	x
24	21	21	21	0.2	1.7	Slight Adverse	Slight Adverse	
25	25	25	25	-0.1	-1.8	Slight Beneficial	Slight Beneficial	
26	23	23	23	2.1	1.9	Slight Adverse	Slight Adverse	
27	27	27	28	3.5	3.9	Slight Adverse	Slight Adverse	
28	22	21	21	0.4	-3.0	Slight Adverse	Slight Beneficial	x
29	26	25	26	2.8	2.1	Slight Adverse	Slight Adverse	
30	22	23	23	2.0	3.1	Slight Adverse	Slight Adverse	
31	22	22	23	2.5	3.8	Slight Adverse	Slight Adverse	
32	20	20	21	2.6	3.9	Slight Adverse	Slight Adverse	
33	19	20	20	1.8	3.5	Slight Adverse	Slight Adverse	
34	17	18	18	0.2	2.3	Negligible	Slight Adverse	x
35	19	19	19	1.0	2.6	Slight Adverse	Slight Adverse	
36	18	19	19	0.1	6.2	Slight Adverse	Substantial Adverse	x
37	24	26	26	0.0	8.6	Slight Adverse	Substantial Adverse	x

<sup>a</sup> Committed Do-Minimum

<sup>b</sup> Enhanced Do-Minimum

<sup>c</sup> Do Something (With Scheme)

<sup>d</sup> The change between the Enhanced Do Minimum and the With Scheme

<sup>e</sup> The change between the Committed Do Minimum and the With Scheme

<sup>f</sup> Flagged if the Cumulative Impact Significance is different from the Scheme Impact Significance



**Table A6.8.3** Modelled Number of 24-hour PM<sub>10</sub> Exceedences in 2010 Under Various Scenarios.

R	CDM <sup>a</sup>	ARF <sup>b</sup>	DS <sup>c</sup>	Scheme Impact Significance <sup>d</sup>	Cumulative Impact Significance <sup>e</sup>	Change in Significance <sup>f</sup>
1	8	8	8	Slight Adverse	Slight Beneficial	x
2	5	4	5	Negligible	Negligible	
3	6	5	6	Negligible	Negligible	
4	14	16	17	Slight Adverse	Slight Adverse	
5	8	8	9	Slight Adverse	Slight Adverse	
6	15	17	18	Slight Adverse	Slight Adverse	
7	8	8	9	Slight Adverse	Slight Adverse	
8	6	6	7	Moderate Adverse	Slight Adverse	x
9	1	1	1	Negligible	Negligible	
10	2	1	1	Negligible	Negligible	
11	1	1	1	Negligible	Negligible	
12	8	8	9	Slight Adverse	Slight Adverse	
13	3	3	3	Negligible	Negligible	
14	1	1	1	Negligible	Negligible	
15	6	4	4	Negligible	Slight Beneficial	x
16	0	0	0	Negligible	Negligible	
17	0	0	0	Negligible	Negligible	
18	1	1	1	Negligible	Negligible	
19	5	4	4	Negligible	Negligible	
20	4	5	5	Negligible	Negligible	
21	3	3	3	Negligible	Negligible	
22	11	11	12	Slight Adverse	Slight Adverse	
23	14	13	14	Slight Adverse	Slight Beneficial	x
24	5	5	5	Negligible	Negligible	
25	13	12	12	Slight Beneficial	Slight Beneficial	
26	8	8	9	Slight Adverse	Slight Adverse	
27	17	17	20	Slight Adverse	Slight Adverse	
28	6	5	5	Negligible	Slight Beneficial	x
29	14	13	15	Slight Adverse	Slight Adverse	
30	7	8	8	Slight Adverse	Slight Adverse	
31	6	6	7	Slight Adverse	Moderate Adverse	x
32	4	4	5	Negligible	Negligible	
33	3	3	3	Negligible	Negligible	
34	1	1	1	Negligible	Negligible	
35	2	2	2	Negligible	Negligible	
36	1	2	2	Negligible	Negligible	
37	9	14	14	Slight Adverse	Slight Adverse	

<sup>a</sup> Committed Do-Minimum

<sup>b</sup> Enhanced Do-Minimum

<sup>c</sup> Do Something (With Scheme)

<sup>d</sup> The change between the Enhanced Do Minimum and the With Scheme

<sup>e</sup> The change between the Committed D-Minimum and the With Scheme

<sup>f</sup> Flagged if the Cumulative Impact Significance is different from the Scheme Impact Significance.