



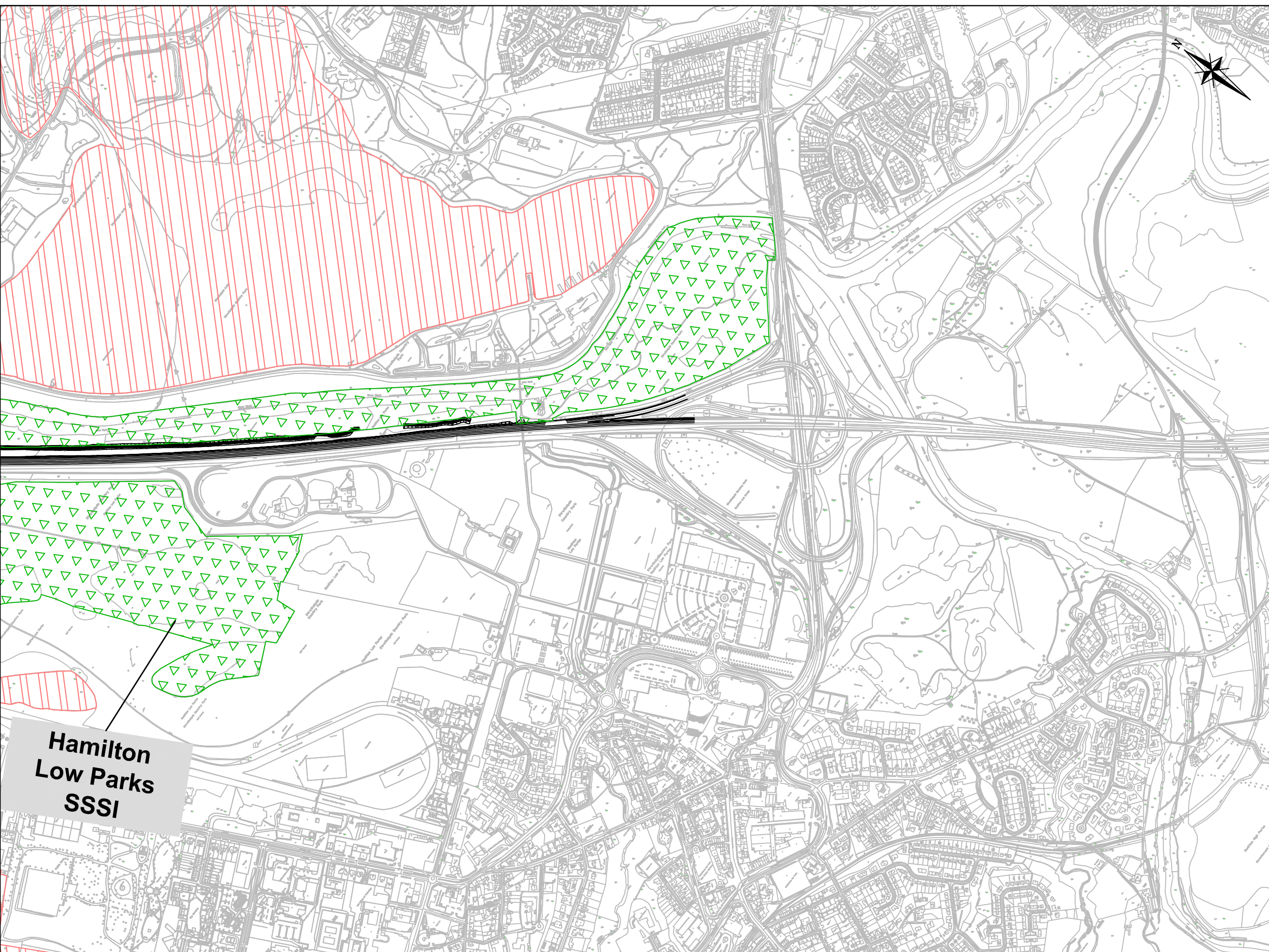
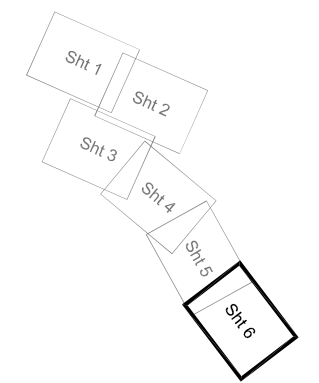


**KEY:**

-  Scheme Alignment
-  Other Proposed Road Improvements (Not part of NI)
-  SINC
-  SSSI



**Hamilton  
Low Parks  
SSSI**



CLIENT



TRANSPORT SCOTLAND  
An agency of SCOTTISH EXECUTIVE

PROJECT TITLE

**M8/M73/M74  
Network Improvements**

REV	REVISIONS	BY	CHKD	APPD	DATE

This map is based on Ordnance Survey material with the permission of Ordnance Survey on behalf of the Controller of Her Majesty's Stationery Office Crown Copyright. Unauthorised reproduction infringes Crown copyright and may lead to prosecution or civil proceedings. Scottish Executive 100020540 Year of publication

DESIGN BY:	CHECKED BY:	KA
DATE:	DATE:	NOV_2007
DRAWN BY:	APPROVED BY:	UM
DATE:	DATE:	NOV_2007

DRAFT  FINAL REPORT

ENGINEER

**Mouchel FAIRHURST**

IN ASSOCIATION WITH



DRAWING TITLE

**M8/M73/M74 Network Improvements  
Stage 3: Location of Designated Sites**

(Sheet 6 of 6)

SCALE	DRAWING NO	REV
1:10 000 AT A3	Figure 10.2f	-