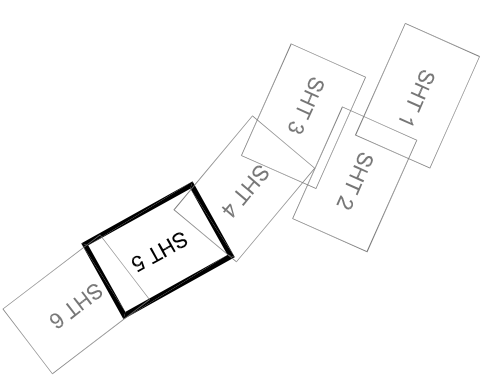


KEY	
X	CROSSING LOCATION
—	PATH OR UNCLASSIFIED ROAD
—	EXISTING NCR 75
—	CLYDE WALKWAY
—	COMMUNITY FACILITIES
—	RECREATIONAL GROUNDS
—	HOSPITAL
—	CARE FACILITIES
—	PLACES OF WORSHIP
—	SCHOOL/ COLLEGE
—	COMMUNITY CENTRE
—	PLACES OF EMPLOYMENT
—	HOTEL
—	INDUSTRIAL PARK



CLIENT

 TRANSPORT SCOTLAND
 An Agency of SCOTLAND'S INFRASTRUCTURE




PROJECT TITLE
M8/M73/M74 Network Improvements

REV	REVISIONS	BY	CHKD	APPD	DATE

AMENDMENTS

This map is based on Ordnance Survey material with the permission of Ordnance Survey on behalf of the Controller of Her Majesty's Stationery Office. Crown Copyright. Unauthorised reproduction is prohibited. All rights reserved. No part of this publication may be reproduced, stored in a retrieval system, or transmitted in any form or by any means, electronic, mechanical, photocopying, recording, or by any information storage or retrieval system, without the prior written permission of the Controller of Her Majesty's Stationery Office. Scottish Executive 1000205410 Year of Publication

DESIGN BY:	CL	CHECKED BY:	AM
DATE:	18.05.08	DATE:	23.04.08
DRAWN BY:	DB	APPROVED BY:	IM
DATE:	18.05.08	DATE:	23.04.08

ENGINEER

Mouchel FAIRHURST
 IN ASSOCIATION WITH

SIAS

VA

DRAWING TITLE
 M8/M73/M74 NETWORK IMPROVEMENTS
 NMU ACCESS AND COMMUNITY FACILITIES

SHEET 05 OF 06

SCALE 1:10,000 AT A3

DRAWING NO **FIGURE 13.1 e**

REV	