



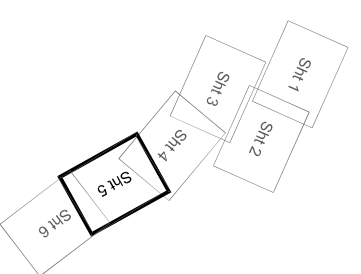


KEY:

	Proposed Construction
	Earthworks
	Existing Route
	M74 Junction 5 Raith Scheme



CLIENT



TRANSPORT SCOTLAND
An agency of SCOTNHSUKGDM

PROJECT TITLE

**M8/M73/M74
Network Improvements**

REV	REVISIONS	BY	CHKD	APPD	DATE	AMENDMENTS

This map is based upon Ordnance Survey material with the permission of Ordnance Survey on behalf of the Controller of Her Majesty's Stationery Office (© Crown copyright 2008. Any unauthorised reproduction infringes Crown copyright and may lead to prosecution or civil proceedings. Scottish Executive Licence number: SE100020540 2008.

DESIGN BY:	DATE:	CHECKED BY:	DATE:
M.F.V.	May 2008	W. W.	May 2008

DRAWN BY:	DATE:	APPROVED BY:	DATE:
A. S.	May 2008	D. H.	May 2008

DATE:	BY:	STATUS:
May 2008	M.F.V.	<input checked="" type="checkbox"/> FINAL REPORT
		<input type="checkbox"/> DRAFT

ENGINEER

Mouchel FAIRHURST

IN ASSOCIATION WITH



DRAWING TITLE

**M8/M73/M74 Network Improvements
Proposed
General Arrangement
(Sheet 5 of 6)**

SCALE 1:10 000 AT A3

DRAWING NO **Figure 3.1e**

REV -