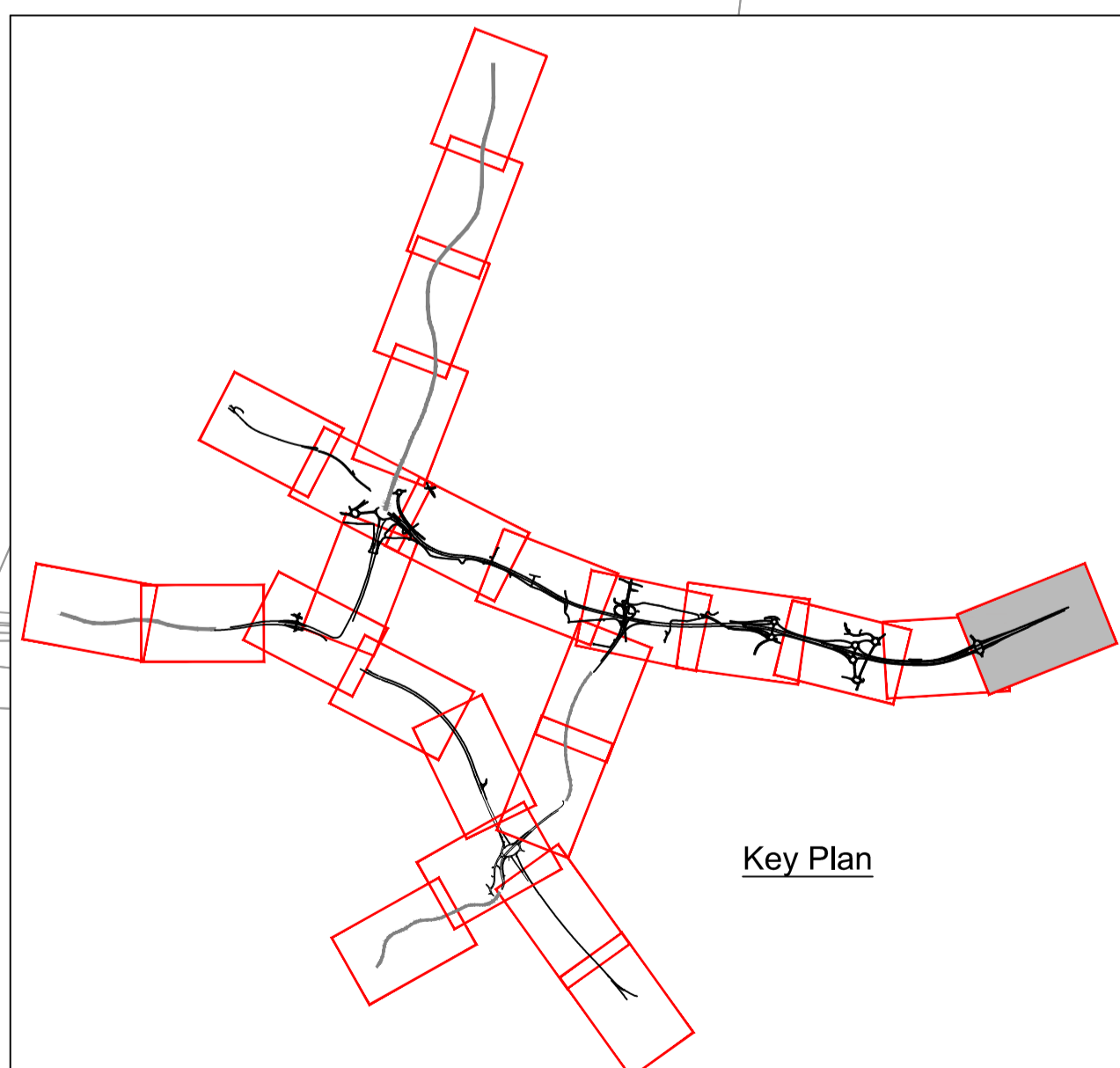
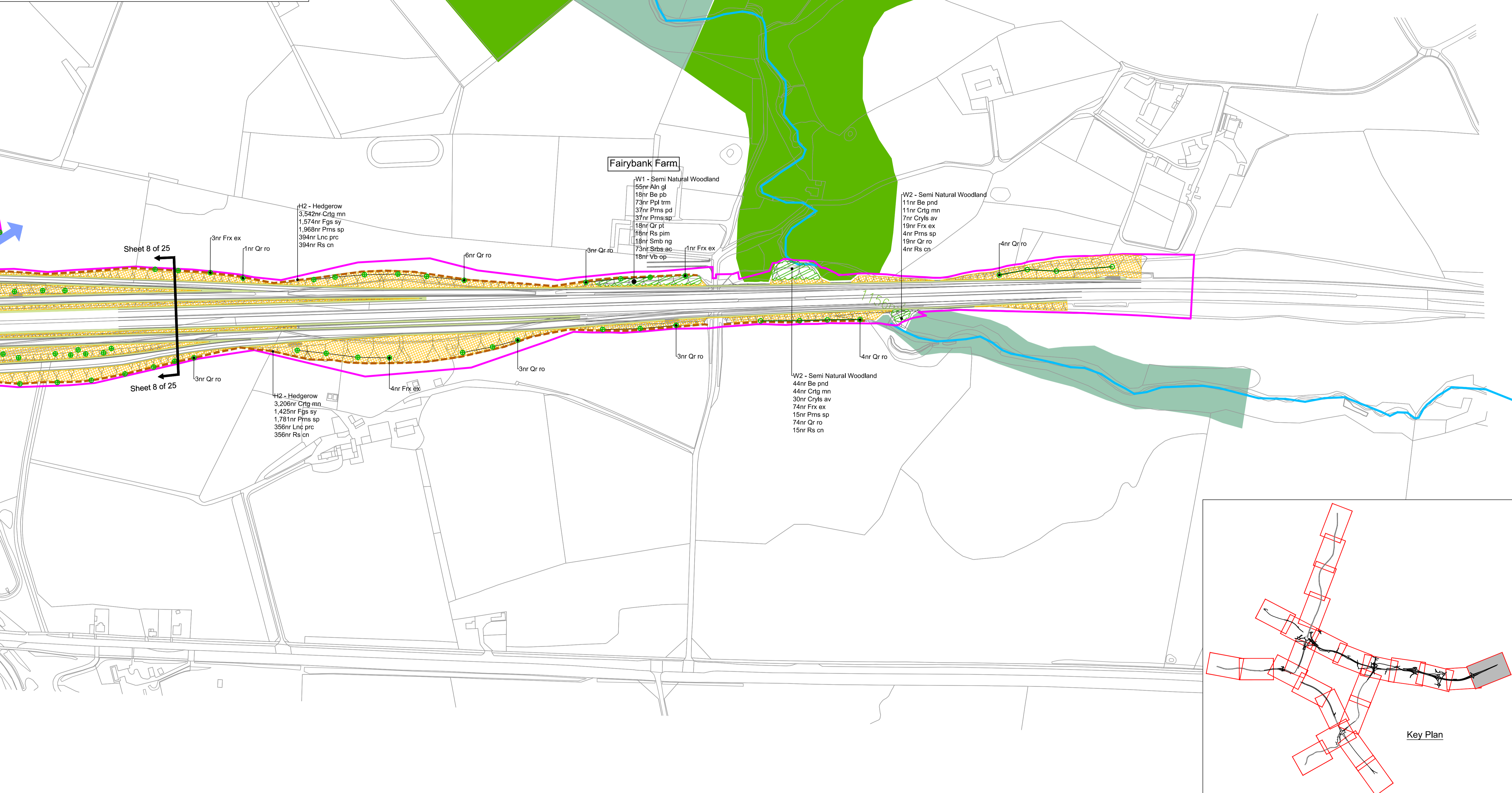



Key	
Environmental Constraints	Hedgerow
Land Made Available	Select Feathered Standard Trees
Ancient Woodland	Select Heavy Standard Trees
Other Planted Features	Grass Verge
Watercourse / Pond	Rough Grassland
Proposed	Flowering Rough Grassland
Semi Natural Woodland	Wet Flowering Rough Grassland
Screening Woodland	New Agricultural Access and Recreation Routes
Shrub / Scrub Planting	Suds Facility
Wet Woodland / Scrub	Landscape Earthworks
Ornamental Planting	Acoustic Barrier



CLIENT

TRANSPORT SCOTLAND

An agency of The Scottish Government

PROJECT TITLE

**M8 M73 M74
Motorway Improvements**

REV	REVISIONS	BY	CHKD	APP'D	DATE
02	CONTRACT ISSUE	SH	SWG	SWG	21/06/12
01	CONTRACT DESIGN DEVELOPMENT	SH	SWG	SWG	27/04/12
AMENDMENTS					

This map is based on Ordnance Survey material with the permission of Ordnance Survey on behalf of the Controller of Her Majesty's Stationery Office Crown Copyright. Unauthorised reproduction infringes Crown copyright and may lead to prosecution or civil proceedings. Scottish Executive 100046668 2011

DESIGN BY:	CM/FF	CHECKED BY:	SWG
DATE:	March 2012	DATE:	March 2012
DRAWN BY:	SH	APPROVED BY:	SWG
DATE:	March 2012	DATE:	March 2012

DRAWING STATUS: CONTRACT

ENGINEER

IN ASSOCIATION WITH

DRAWING TITLE

**Contract Drawings
Indicative Landscape Layout
Sheet 9 of 25**

SCALE AT A1	DRAWING NO	REV
1:2500	M8/C/3000/009	02