

A77 Maybole Bypass

Environmental Statement: Volume 1 - Statement

Document reference: CO25000182-ENV-ES-001

Revision: F1




Issued: November 2013



Document Control Sheet

Project Name:	A77 Maybole Bypass
Project Number:	CO25000182
Document / Report Title:	Environmental Statement: Volume 1 - Statement
Document / Report Number:	CO25000182-ENV-ES-001

Issue Status/Amendment	Prepared	Reviewed	Approved
Issue D1	Name: Melanie Roxburgh Signature: Melanie Roxburgh Date: 20/08/2013	Name: Orla Fitzpatrick Signature: Orla Fitzpatrick Date: 20/08/2013	Name: Gordon MacDonald Signature: Gordon MacDonald Date: 20/08/2013

Issue F1	Name: Melanie Roxburgh Signature:  Date: 18/11/13	Name: Orla Fitzpatrick Signature:  Date: 18/11/13	Name: Gordon MacDonald Signature:  Date: 18/11/13
----------	--	---	--

(Enter Details of Amendment)	Name: (print) Signature: Date:	Name: (print) Signature: Date:	Name: (print) Signature: Date:
------------------------------	---	---	---

(Enter Details of Amendment)	Name: (print) Signature: Date:	Name: (print) Signature: Date:	Name: (print) Signature: Date:
------------------------------	---	---	---

Contents

1.	Introduction and Proposed Scheme	1
1.1.	Introduction	1
1.2.	Scheme Objectives	1
1.3.	Background	2
1.4.	Environmental Statutory Requirements	3
1.5.	The Environmental Statement	4
1.6.	Scope and Content	5
1.7.	Description of the Proposed Scheme	6
1.8.	Alternatives Considered.....	7
1.9.	Construction Information.....	8
1.10.	Representations and Comments	10
2.	Environmental Impact Assessment Methods	11
2.1.	Design Manual for Roads and Bridges	11
2.2.	Determination of Impact Significance	14
3.	Consultation	19
3.1.	Introduction	19
3.2.	Methodology	19
3.3.	Consultation Process	19
3.4.	Public Exhibition.....	19
3.5.	Key Issues Raised by Consultees	21
4.	Air Quality	31
4.1.	Introduction	31
4.2.	Methodology	33
4.3.	Baseline Conditions	38
4.4.	Impact Assessment.....	41
4.5.	Mitigation.....	57
4.6.	Residual Impacts	58
4.7.	Assumptions and indication of Any Difficulties Encountered.....	58
4.8.	Conclusions	59
5.	Cultural Heritage	60
5.1.	Introduction	60
5.2.	Consultation	61

5.3.	Methodology	61
5.4.	Archaeological Remains	62
5.5.	Historic Buildings	64
5.6.	Historic Landscape	64
5.7.	Method of Assessing Significance of Effects	66
5.8.	Baseline Conditions	66
5.9.	Planning Policy	67
5.10.	Study Area	67
5.11.	Historic Buildings	71
5.12.	Historic Landscape	73
5.13.	Value/Sensitivity of Environmental Resources and Receptors	74
5.14.	Impact Assessment.....	77
5.15.	Mitigation.....	82
5.16.	Residual Impacts	84
5.17.	Conclusions	85
6.	Ecology and Nature Conservation	87
6.1.	Introduction	87
6.2.	Methodology	87
6.3.	Baseline Conditions	94
6.4.	Impact Assessment.....	100
6.5.	Mitigation.....	105
6.6.	Residual Impacts	110
6.7.	Conclusions	113
7.	Landscape Effects	114
7.1.	Introduction	114
7.2.	Methodology	114
7.3.	Baseline Conditions	120
7.4.	Value (Sensitivity) of Resource (Receptor)	148
7.5.	Impact Assessment.....	149
7.6.	Mitigation.....	157
7.7.	Conclusions	166
8.	Land Use.....	168
8.1.	Introduction	168
8.2.	Methodology	168

8.3.	Baseline Conditions	174
8.4.	Impact Assessment.....	184
8.5.	Mitigation.....	197
8.6.	Residual Impacts	199
8.7.	Conclusions	202
9.	Noise and Vibration	203
9.1.	Introduction	203
9.2.	Regulatory and Policy Framework.....	203
9.3.	Assessment Methodology.....	207
9.4.	Study Area and Assumptions and Limitations	214
9.5.	Baseline Conditions	216
9.6.	Scheme Design.....	218
9.7.	Impact Assessment.....	219
9.8.	Significance of Effects	236
9.9.	Mitigation.....	240
9.10.	Conclusions	241
10.	Pedestrians, Cyclists, Equestrians and Community Effects	243
10.1.	Introduction	243
10.2.	Methodology	244
10.3.	Baseline Conditions	248
10.4.	Impact Assessment.....	252
10.5.	Mitigation.....	257
10.6.	Residual Impacts	258
10.7.	Conclusions	258
11.	Vehicle Travellers	259
11.1.	Introduction	259
11.2.	Methodology	259
11.3.	Baseline conditions	263
11.4.	Impact Assessment.....	269
11.5.	Mitigation.....	272
11.6.	Residual Impacts	274
11.7.	Conclusions	274
12.	Road Drainage and the Water Environment	275
12.1.	Introduction	275

12.2.	Methodology	276
12.3.	Baseline Conditions	285
12.4.	Impact Assessment.....	288
12.5.	Mitigation.....	300
12.6.	Residual Impacts	302
12.7.	Assumptions and Limitations	305
12.8.	Conclusions	305
13.	Geology and Soils.....	306
13.1.	Introduction	306
13.2.	Legislative and Policy Context.....	307
13.3.	Study Area	310
13.4.	Methodology	311
13.5.	Baseline Conditions	318
13.6.	Project Proposals Including Mitigation.....	324
14.	Policies and Plans	329
14.1.	Introduction	329
14.2.	Methodology	330
14.3.	National Planning Policy Context.....	331
14.4.	Impact Assessment.....	337
14.5.	Conclusions	366
15.	Cumulative Effects.....	367
15.1.	Introduction	367
15.2.	Determining Significance of Cumulative Effects.....	368
15.3.	Cumulative Effects of Parallel Projects.....	368
16.	Schedule of Environmental Commitments	375
16.1.	Introduction	375

List of Drawings

25000182/ENV/1.1 Location Plan
25000182/ENV/1.2 Layout Plan
25000182/ENV/1.3 Layout Plan – Aerial Background
25000182/ENV/4.1 Environmental Air Quality – Proposed Alignment
25000182/ENV/4.2 Environmental Air Quality – Existing Alignment
25000182/ENV/5.1 Cultural Heritage Features
25000182/ENV/6.1 Watercourses with Fish Recorded
25000182/ENV/6.2 Ecological Mitigation
25000182/ENV/7.1 Detailed Landscape Character Areas
25000182/ENV/7.2 Existing Landscape Features
25000182/ENV/7.3 Visual Envelope Map
25000182/ENV/7.4 Visual Receptors
25000182/ENV/7.5 Cross section – 1 of 2
25000182/ENV/7.6 Cross section– 2 of 2
25000182/ENV/7.7 Landscape Proposals – 1 of 4
25000182/ENV/7.8 Landscape Proposals – 2 of 4
25000182/ENV/7.9 Landscape Proposals – 3 of 4
25000182/ENV/7.10 Landscape Proposals – 4 of 4
25000182/ENV/8.1 Land Capability Classification
25000182/ENV/8.2 Land Use Plot Areas
25000182/ENV/9.1 Environmental Noise & Vibration Study Areas
25000182/ENV/9.2 Noise Change Do-Something 2018 - Do-Minimum 2018 (short term) Contour Map
25000182/ENV/9.3 Noise change Do-Minimum 2033 - Do-Minimum 2018 (long term) Contour Map
25000182/ENV/9.4 Noise change Do-Something 2033 - Do-Minimum 2018 (long term) Contour Map
25000182/ENV/9.5 Noise Change Do-Something 2018 - Do-Minimum 2018 (short term) Enlarged View
25000182/ENV/9.6 Noise change Do-Minimum 2033 - Do-Minimum 2018 (long term) Enlarged View
25000182/ENV/9.7 Noise change Do-Something 2033 - Do-Minimum 2018 (long term) Enlarged View
25000182/ENV/9.8 Do-Minimum 2018 - Noise Levels
25000182/ENV/9.9 Do-Minimum 2033 – Noise Levels
25000182/ENV/9.10 Do-Something 2018 Noise levels
25000182/ENV/9.11 Do-Something 2033 Noise levels
25000182/ENV/10.1 Pedestrians and Others

Project Name: A77 Maybole Bypass

Document Title: Environmental Statement: Volume 1 - Statement



25000182/ENV/11.1 Vehicle Travellers

25000182/ENV/12.1 Environmental Watercourses

25000182/ENV/12.2 Principal Drainage Outfalls

25000182/ENV/13.1 Drift and Solid Geology

List of Figures

Figure 5.1	Lyonston Standing Stone at Lyonston Farm on the edge of Maybole (Site 1)	68
Figure 5.2	Milestone south of Maybole NS 287 093 (Site 2)	69
Figure 5.3	Milestone north of Maybole (outlying proposed route) NS 326 133 (Site 3).....	70
Figure 5.4	Maybole Collegiate Church as it remains today (Site 7).....	72
Figure 5.5	Kirklandhill Cottage as it remains today (Site 9a)	73
Figure 7.1	Brockloch Burn runs north to south from Bankend Bridge towards the A77	125
Figure 7.2	Evidence of giant hogweed within the eastern extents field edge	126
Figure 7.3	View of proposed route with the edge of Lover's Lane and Redbrae Tree Preservation Order.....	128
Figure 7.4	Mature ash tree located along the B7024 Alloway Road.....	128
Figure 7.5	Evidence of soft rush <i>Juncus effusus</i> to the base of the hill east past Smithston Bridge.....	130
Figure 7.6	Views of small, irregularly located farms and associated buildings in keeping with the character.....	132
Figure 7.7	Ayr to Stranraer railway line looking south from the proposed scheme	133
Figure 7.8	Neatly pruned hedgerows on B7023 Culzean Road travelling east into Maybole.....	135
Figure 7.9	Looking south to the Broomknowes tie-in. To the right handside Baltersan Mains, with Broomknowes to the left adjacent to the A77 Kirkoswald Road and Thornbroke in the distance	140
Figure 7.10	The Ranch Caravan Holiday Park with Mochram Hill in the distance looking northwest.....	141
Figure 7.11	Looking northeast across B7023 Culzean Road to the residential areas showing groups C & D	141
Figure 7.12	Looking east towards the visual receptors within Group C.....	142
Figure 7.13	Looking east towards the visual receptors within Group C.....	142
Figure 7.14	Visual receptors Group D looking south east from Gardenrose Path.....	143
Figure 7.15	Looking west past Kirklandhill Road along the proposed scheme with Kirklandhill Cottage & Mochram Hill in the distance	143
Figure 7.16	Looking south towards Maybole with partial views of the properties within Group H visual receptors	144
Figure 7.17	Looking north west to scattered farmsteads of Kirklandhill, Cargilston, East Brockloch, Mid Brockloch and West Brockloch.....	144
Figure 7.18	Mature ash tree on B7024 Alloway Road with Cassillis View in the distance and area of Ancient Woodland, St Murray's Plantation behind the property	145

Figure 7.19 Views to the south over the A77 to outlying farms.....	145
Figure 7.20 Views south-east to High Smithston Cottages located alongside the A77, with Blairbowie and Laigh Woodston in the distance.....	146
Figure 7.21 View south east to Laigh Smithston past railway track and the A77	146
Figure 7.22 View of traffic heading north on A77 on approach to Smithston railway bridge	147
Figure 7.23 Looking north-east to the Smithston tie-in at the eastern scheme extents.....	147
Figure 8.1 Example of farmsteads at the western extents, south towards Broomknowes	176
Figure 8.2 View of grazing sheep,south towards the railway track and Nether Culzean.....	176
Figure 8.3 Kirklandhill Cottage	179
Figure 8.4 Grade 4 land to the eastern extents of the scheme at Smithston tie-in.....	182
Figure 8.5 Overhead lines between B7023 Culzean Road and Gardenrose Path	183
Figure 11.1. Conditions on the existing A77 through Maybole town centre.....	264
Figure 11.2. Shows the proposed position of Broomknows Roundabout (south facing view)	265
Figure 11.3. View of the urban fringe from the proposed bypass (North east view)	265
Figure 11.4. Views from the proposed route between Gardenrose Path and Kirklandhill path (south facing view)	266
Figure 11.5. North facing view from the route to Kirklandhill property	267
Figure 11.6. View from the proposed route looking south east towards the railway line	267
Figure 11.7. Shows where the bypass will re-join the A77.....	268
Figure 12.1 Susceptible flooding areas as indicated by purple shading	291

List of Tables

Table 2.1	Determination of Receptor Sensitivity.....	15
Table 2.2	Determination of Impact Magnitude	15
Table 2.3	Impact Significance Descriptors.....	16
Table 2.4	Determination of Impact Significance	17
Table 2.5	Determination of Cumulative Impact Significance	18
Table 3.1	Results from Public Exhibition	20
Table 3.2	Environmental Statement - Consultees	21
Table 4.1	Objective Concentrations of Air Pollutants.....	35
Table 4.2	Determination of Receptor Sensitivity.....	37
Table 4.3	Determination of Impact Magnitude (EPUK).....	37
Table 4.4	Determination of Impact Magnitude (DMRB)	37
Table 4.5	Background Concentrations in 2013, 2018, and 2031.....	40
Table 4.6	Number of Properties within 200m of the Existing and Proposed Alignments	41
Table 4.7	Risk Categories from Demolition Activities	42
Table 4.8	Risk Categories from Earthworks and Construction Activities.....	43
Table 4.9	Risk Categories from Trackout	44
Table 4.10	Properties within 200m of the proposed scheme.....	44
Table 4.11	Summary of Risk Effects with no mitigation	45
Table 4.12	Significance of Effects of each activity with mitigation	45
Table 4.13	Significance of Effects of each activity with no mitigation.....	45
Table 4.14	Summary of significance with mitigation	46
Table 4.15	Summary of significance with no mitigation	46
Table 4.16	Properties within 200m of the Proposed or Existing Alignment.....	47
Table 4.17	Traffic Information	48
Table 4.18	Air Quality Assessment.....	50
Table 4.19	Air Quality Assessment Summary	51
Table 4.20	Air Quality Assessment Summary	52
Table 4.21	Assessment of Impact Magnitude.....	53
Table 4.22	Air Quality – Impact Significance for NO ₂ in the Opening Year Comparison.....	54
Table 4.23	Air Quality – Impact Significance for PM ₁₀ in the Opening Year Comparison	55

Table 4.24	Regional Air Quality Assessment.....	56
Table 5.1	Criteria for assessing Archaeological Remains Sensitivity	63
Table 5.2	Criteria for assessing Archaeological Remains Magnitude	63
Table 5.3	Criteria for Assessing Historic Buildings Magnitude	64
Table 5.4	Criteria for Assessing Historic Landscape Sensitivity	65
Table 5.5	Criteria for Assessing Historic Landscape Magnitude	66
Table 5.6	Sensitivity of Archaeological Remains and distance	75
Table 5.7	Sensitivity of Historic Buildings and distance.....	76
Table 5.8	Predicted Impacts on Cultural Heritage Assets	81
Table 5.9	Predicted impacts on historic landscape.....	82
Table 6.1	Summary of Impact Assessment During Construction	103
Table 6.2	Summary of Impact Assessment Post Construction.....	105
Table 6.3	Summary of Impact Assessment During Construction with Mitigation	111
Table 6.4	Summary of Impact Assessment Post Construction with Mitigation.....	113
Table 7.1	Visual Receptors	137
Table 8.1	Determination of Sensitivity of Land	174
Table 8.2	Determination of Impact Magnitude on Land	174
Table 8.3	Earthwork Quantities.....	185
Table 8.4	Landtake Quantities	194
Table 8.5	Summary of Residual Impacts	200
Table 9.1	Construction Noise Significance Threshold (reproduced from BS 5228-1 Table E.1).....	206
Table 9.2	WHO Guidelines for Outside Values.....	207
Table 9.3	Procedures for Assessing Impacts	208
Table 9.4	Night time hourly traffic flows 2018	212
Table 9.5	Night time hourly traffic flows 2033	212
Table 9.6	Classification of Magnitude of Noise Impacts in the Short Term (reproduced from DMRB HD 213/11 Table 3.1).....	214
Table 9.7	Classification of Magnitude of Noise Impacts in the Long Term (reproduced from DMRB HD 213/11 Table 3.2).....	214

Table 9.8	Property Counts within Distance Bands of the Proposed Scheme and the Other Modelled Roads* (including new developments)*	216
Table 9.9	Representative Noise Sensitive Receptors and Typical Locations	217
Table 9.10	Comparison of Predicted and Measured Noise Levels.....	218
Table 9.11	Construction programme.....	219
Table 9.12	Current Sound Level Data on Site Equipment and Site Activities for Proposed Construction Plant (Table C4 & C5 from BS 5228-1).....	220
Table 9.13	Predicted Construction Noise Levels at Some Close Receptors.....	222
Table 9.14	Examples of time periods, averaging times and noise levels associated with the determination of eligibility for noise insulation (reproduced from BS 5228-1 Table E.2).....	223
Table 9.15	Short-term Noise Levels at the Representative Receptors.....	225
Table 9.16	Short-term Noise Impact Assessment (DMRB HD 213/11 Table A1.1)	227
Table 9.17	Long-term Do-Minimum Noise Levels at the Representative Receptors.....	228
Table 9.18	Long-term Noise Impact Assessment for the Do-Minimum Comparative (DMRB HD 213/11 Table A1.2)	229
Table 9.19	Long-term Noise Levels for the Do-Something Comparative at the Representative Receptors (DMRB HD 213/11 Table A1.2).....	230
Table 9.20	Long-term Noise Impact Assessment for the Do-Something Comparative (DMRB HD 213/11 Table A1.2)	232
Table 9.21	Long-term Traffic Noise Nuisance Reporting Table for Detailed Assessments (DMRB HD213/11 Table A1.3)	233
Table 9.22	Long-term Traffic Noise Nuisance Reporting Table for Detailed Assessments at the Representative Receptors (DMRB HD213/11 Table A1.3).....	234
Table 9.23	Long-term Traffic Airborne Vibration Nuisance Reporting Table for Detailed Assessments (DMRB HD213/11 Table A1.4)	235
Table 9.24	Impact of the Proposed Scheme in the Short-term at the Representative Receptors	237
Table 9.25	Impact of the Proposed Scheme in the Long-term at the Representative Receptors	238
Table 9.26	Estimate of number of buildings which qualify under the NISR	240
Table 10.1	Sensitivity of Pedestrians and Others	246
Table 10.2	Magnitude of Impact on Pedestrians and Others	247
Table 10.3	Pedestrian Sensitivity.....	249
Table 10.4	Cyclist Sensitivity	250
Table 10.5	Significance of impact for Pedestrians (During Construction)	253
Table 10.6	Significance of impact for Cyclists (During Construction)	254

Table 10.8	Significance of Impact for Pedestrians (Post Construction).....	255
Table 10.9	Significance of Impact for Cyclists (Post Construction)	256
Table 10.10	Summary of Significance of Impact after construction for Pedestrians and Others Summary (Post Construction)	257
Table 11.1	Driver Stress (Single Carriageway Roads)	261
Table 11.2	Criteria for Assessing Sensitivity of Views from the Road	262
Table 11.3	Criteria for Assessing Magnitude of Impact on Vehicle Travellers	262
Table 11.4	Vehicle Travellers Impact Significance during Construction (Maybole High Street).....	269
Table 11.5	Vehicle Travellers Post Construction Impact Significance (A77 Maybole bypass).....	271
Table 11.6	Traffic Information	271
Table 11.7	Traffic Information	272
Table 12.1	Determination of Receptor Sensitivity.....	281
Table 12.2	Determination of Magnitude Impact on an Attribute	282
Table 12.3	Depths of cutting at associated groundwater boreholes.....	290
Table 12.4	Summary of Impacts During Construction without Mitigation	292
Table 12.5	Summary of HAWRAT Assessment of Water Quality predicted for the scheme.....	295
Table 12.6	Risk of Impact of Pollution from Routine Runoff to Groundwater	296
Table 12.7	Summary of Impacts Post Construction without Mitigation.....	299
Table 12.8	Impacts During Construction with Mitigation.....	303
Table 12.9	Summary of Residual Impacts	304
Table 13.1	Earthworks Quantities Summary	307
Table 13.2	Sensitivity Criteria – Geological Features, Groundwater and Mineral Resources	313
Table 13.3	Magnitude of Impact on Geological Features, Groundwater and Mineral Resources	314
Table 13.4	Sensitivity Criteria - Impact on Geological Features, Groundwater and Mineral Resources from Contaminated Land	315
Table 13.5	Magnitude Criteria Contaminated Land	316
Table 13.6	Criteria for Assessing Soil Sensitivity.....	317
Table 13.7	Magnitude of Impact on Soils.....	318

Table 13.8	Summary of Potential Geo-hazards (west of B7024)	321
Table 13.9	Summary of Potential Geo-hazards (east of B7024)	321
Table 14.1	Impacts and Compatibility with proposed A77 Maybole bypass with Plans and Policies	338
Table 15.1	Significance of Cumulative Effects.....	368
Table 15.2	Cumulative Effects	370
Table 16.1	Schedule of Environmental Commitments.....	376

Abbreviations

Abbreviation	Term
AADT	Annual Average Daily Traffic
AAWT	Annual Average Weekday Traffic
AGN	Ayrshire Green Network
AOD	Above Ordnance Datum
AONB	Area of Outstanding Natural Beauty
AJSP	Ayrshire Joint Structure Plan
ART	Ayrshire Rivers Trust
AWI	Ancient Woodland Inventory
BAP	Biodiversity Action Plan
Bgl	Below Ground Level
BGS	British Geological Survey
BHS	British Horse Society
BoCC	Birds of Conservation Concern's
CAR	Water Environment (Controlled Activities) (Scotland) Regulations 2005
CCS	Countryside Commission for Scotland
CLR 11	Contaminated Land Report 11
CMS	Construction Method Statement
CCoP	Construction Code of Practice
CPO	Compulsory Purchase Order
CO	Carbon Monoxide
CO2	Carbon Dioxide
CRTN	Calculations for Road Traffic Noise
CSM	Conceptual Site Model
CTC	Cycling Touring Club
dB	Decibels
Defra	Department for Environment, Food and Rural Affairs
DMRB	Design Manual for Roads and Bridges
EC	European Commission
EIA	Environmental Impact Assessment
EPS	European Protected Species

Abbreviation	Term
EPUK	Environmental Protection UK
EQS	Environmental Quality Standards
EU	European Union
ES	Environmental Statement
FDMS	Filter Dynamics Measurements Systems
FEPA	Food and Environmental Protection Act
FRA	Flood Risk Assessment
GAC	Generic Assessment Criteria
GIS	Geographical Information System
GLVIA	Guidelines for Landscape and Visual Impact Assessment
Ha	Hectare 10,000m ²
HAWRAT	Highways Agency Water Risk Assessment Tool
HDV	Heavy Duty Vehicles
HGV	Heavy Goods Vehicle
HS	Historic Scotland
IDM	Investment Decision Makers
IAQM	Institute of Air Quality Management
IEEM	Ecology and Environmental Management's
IIP	Infrastructure Investment Plan
JSP	Joint Structure Plan
km	kilometres
KPH	Kilometres Per Hour
LAQM	Local Air Quality Management
LBAP	Local Biodiversity Action Plan
LCA	Landscape Character Assessment
LDF	Local Development Frameworks
LDP	Local Development Plan
LVIA	Landscape and Visual Impact Assessment
m	metres
MLURI	Macaulay Land Use Research Institute
NAEI	National Atmospheric Emissions Inventory
NAQS	The National Air Quality Strategy

Abbreviation	Term
NCR	National Cycle Route
NGR	National Grid Reference
NISR	Noise Insulation (Scotland) Regulations
NETCEN	National Environmental Technology Centre
NH3	Ammonia
NOx	Nitric Oxide
NO ₂	Nitrogen Dioxide
NMRS	National Monument Record of Scotland
NMU	Non-Motorised User
NNR	National Nature Reserve
NPF2	National Planning Framework for Scotland 2
NPPG	National Planning Policy Guideline
NSA	National Scenic Area
NVZ	Nitrate Vulnerable Zones
O ₃	Ozone
OS	Ordnance Survey
PAH	Poly Aromatic Hydrocarbons
PAN	Planning Advice Note
PAS	Port Approach Study
PM	Particulate Matter
PPE	Personal Protective Equipment
PPG	Pollution Prevention Guidance
PPS	Planning Policy Statements
RAMSAR	Wetland of International Importance
RCAHMS	Royal Commission on the Ancient and Historical Monuments of Scotland
RAP	Route Action Plan
RIGS	Regionally Important Geological Sites
ROD	Record of Determination
RPA	Rural Protection Area
RPG	Regional Planning Guidance
RSPB	The Royal Society for the Protection of Birds
RSS	Regional Spatial Strategies

Abbreviation	Term
SAC	Special Area of Conservation
SayC	South Ayrshire Council
SALP	South Ayrshire Local Plan
SAM	Scheduled Ancient Monument
SDD	Scottish Development Department
SEPA	Scottish Environment Protection Agency
SGRIPD	The Scottish Government Rural Payments and Inspections Directorate
SHEP	Scottish Historic Environmental Policy
SINC	Site of Interest for Nature Conservation
SLA	Special (local) Landscape Area
SLCA	Sensitive Landscape Character Area
SMC	Scheduled Monument Consent
SNH	Scottish Natural Heritage
SMR	Sites and Monuments Record
SO2	Sulphur Dioxide
SOC	Scottish Ornithologists' Club
SPA	Special Protection Area
SP	Scottish Power
SPP	Scottish Planning Policy
SPT	Strathclyde Partnership for Transport
SPZ	Source Protection Zone
SSSI	Site of Special Scientific Interest
STAG	Scottish Transport Appraisal Guidance
STPR	Strategic Transport Projects Review
SUDS	Sustainable Urban Drainage System
SWT	Scottish Wildlife Trust
TAN	Technical Advice Note
TEOM	Tapered Element Oscillating Microbalance
THC	Total Hydrocarbons
TPO	Tree Protection Order
UKBAP	UK Biodiversity Action Plan
UWWT	Urban Waste Water Treatment

Abbreviation	Term
VEM	Visual Impact Map
VfM	Value for Money
VID	Visual Impact Drawing
VOC	Volatile Organic Compound
WAC	Waste Acceptance Criteria
WFD	Water Framework Directive
WCA	Wildlife and Countryside Act
WFD	Water Framework Directive
WHO	World Health Organisation
WoSAS	West of Scotland Archaeology Service
WYG	White Young Green