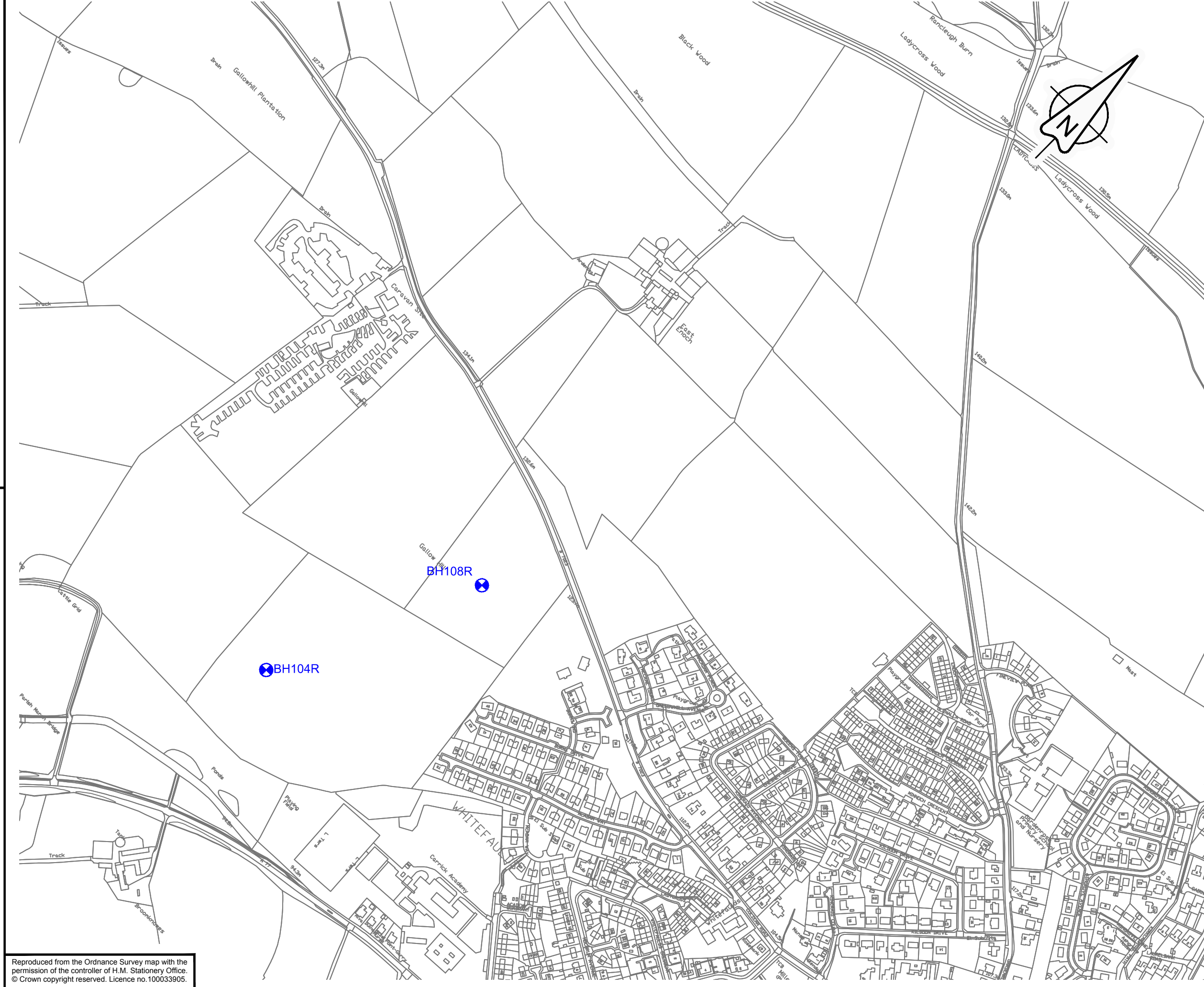


Appendix H6

Borehole Locations

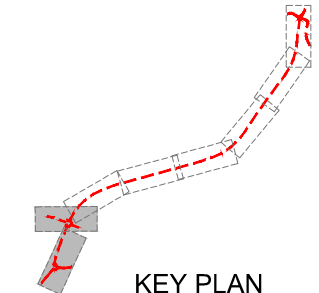


KEY:

 Groundwater monitoring location

Ownership:
 William McJannet, Elizabeth McJannet
 & William McJannet Jnr
 East Enoch
 Maybole
 KA19 8DU

Tenancy:
 None



Rev	Revision details	Chkd	Appd	Date
Drawn: JF				Preliminary
Design: MP				For comment
Chkd: GM				For tender
Appd: GM				For construction
Date: 02/08/13				As constructed <input checked="" type="checkbox"/>
				Other



Project Name
A77 Maybole Bypass

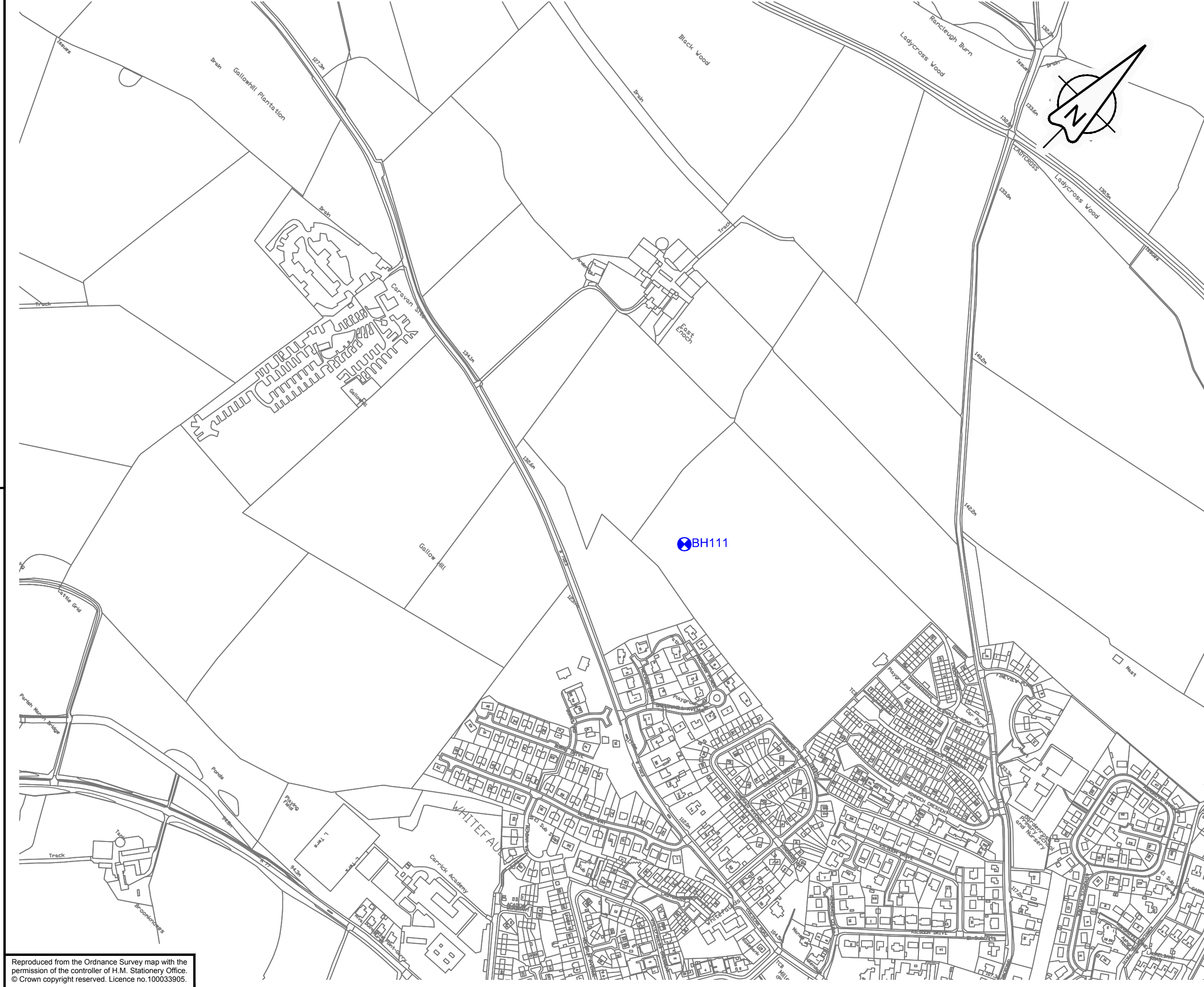
Drawing Title
 Sheet 1 of 8
McJannet - Groundwater Monitoring Plan

Original Drg Size : A3 Dimensions : m
 Scale : 1:5000 Copyright © Amey


Drawing No
25000182/GWM/001 Rev
0

Reproduced from the Ordnance Survey map with the permission of the controller of H.M. Stationery Office. © Crown copyright reserved. Licence no.100033905.



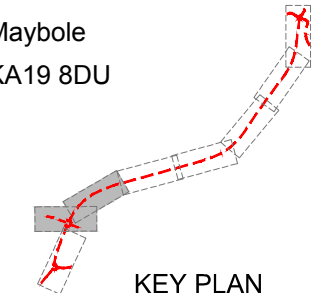
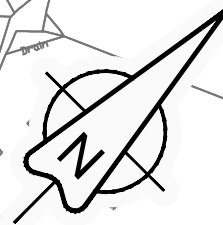


KEY:

 Groundwater monitoring location

Ownership:
 South Ayrshire Council
 County Buildings
 Wellington Square
 Ayr
 KA7 1DR

Tenancy:
 William McJannet, Elizabeth McJannet
 & William McJannet Jnr
 East Enoch
 Maybole
 KA19 8DU



KEY PLAN

Rev	Revision details	Chkd	Appd	Date
Drawn: JF				Preliminary
Design: MP				For comment
Chkd: GM				For tender
Appd: GM				For construction
Date: 01/08/13				As constructed <input checked="" type="checkbox"/>
				Other



Client 

Project Name
A77 Maybole Bypass

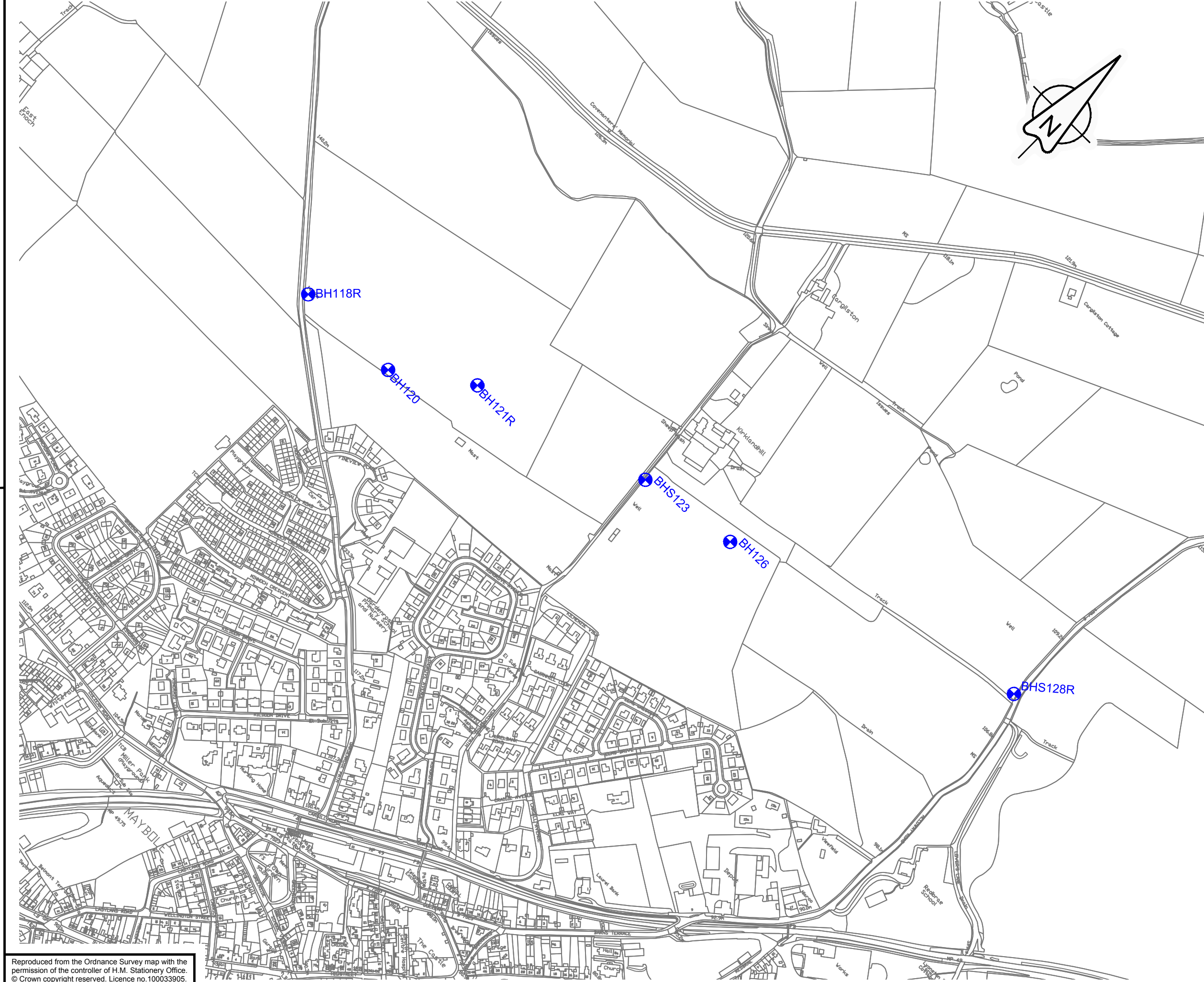
Drawing Title
 Sheet 2 of 8
South Ayrshire Council - Groundwater Monitoring Plan

Original Drg Size : A3 Dimensions : m
 Scale : 1:5000 Copyright © Amey

Drawing No
25000182/GWM/002 Rev
0

Reproduced from the Ordnance Survey map with the permission of the controller of H.M. Stationery Office. © Crown copyright reserved. Licence no.100033905.



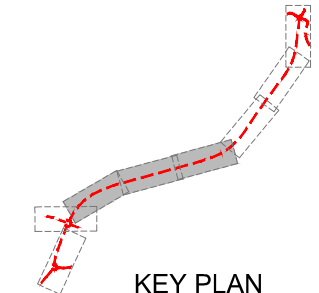



KEY:

Groundwater monitoring location

Ownership:
 David Weir McNaught,
 The Bungalow
 Kirklandhill Farm
 Maybole
 KA19 8DF

Care Of:
 Mrs Elizabeth Semple
 Nethertron Farm
 Dalrymple
 KA6 6AX



KEY PLAN

Rev	Revision details	Chkd	Appd	Date
Drawn: JF				Preliminary
Design: MP				For comment
Chkd: GM				For tender
Appd: GM				For construction
Date: 01/08/13				As constructed <input checked="" type="checkbox"/>
				Other



Client

Project Name
A77 Maybole Bypass

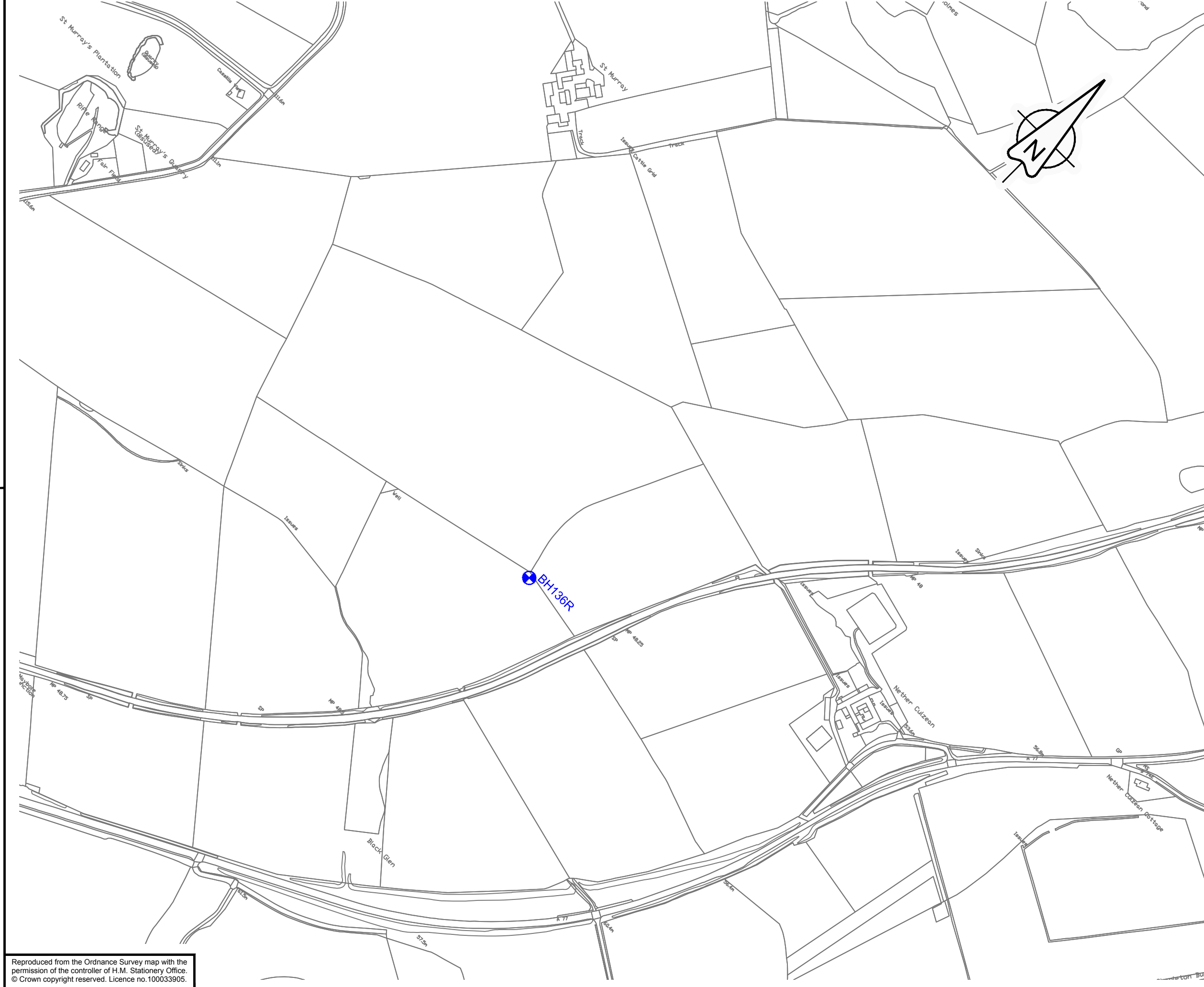
Drawing Title
 Sheet 3 of 8
McNaught - Groundwater Monitoring Plan

Original Drg Size : A3 Dimensions : m
 Scale : 1:5000 Copyright © Amey


Drawing No
25000182/GWM/003 Rev
0

Reproduced from the Ordnance Survey map with the permission of the controller of H.M. Stationery Office. © Crown copyright reserved. Licence no.100033905.



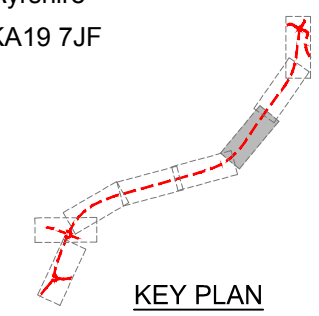


KEY:

 Groundwater monitoring location

Ownership:
 Thomas David Willis
 47 Clonmore Road
 Dungannon
 County Tyrone
 Northern Ireland

Tenancy:
 Mr P Rowney
 Myremill Farm
 Maybole
 Ayrshire
 KA19 7JF



Rev	Revision details	Chkd	Appd	Date
Drawn: JF				Preliminary
Design: MP				For comment
Chkd: GM				For tender
Appd: GM				For construction
Date: 01/08/13				As constructed <input checked="" type="checkbox"/>
				Other



Project Name
A77 Maybole Bypass

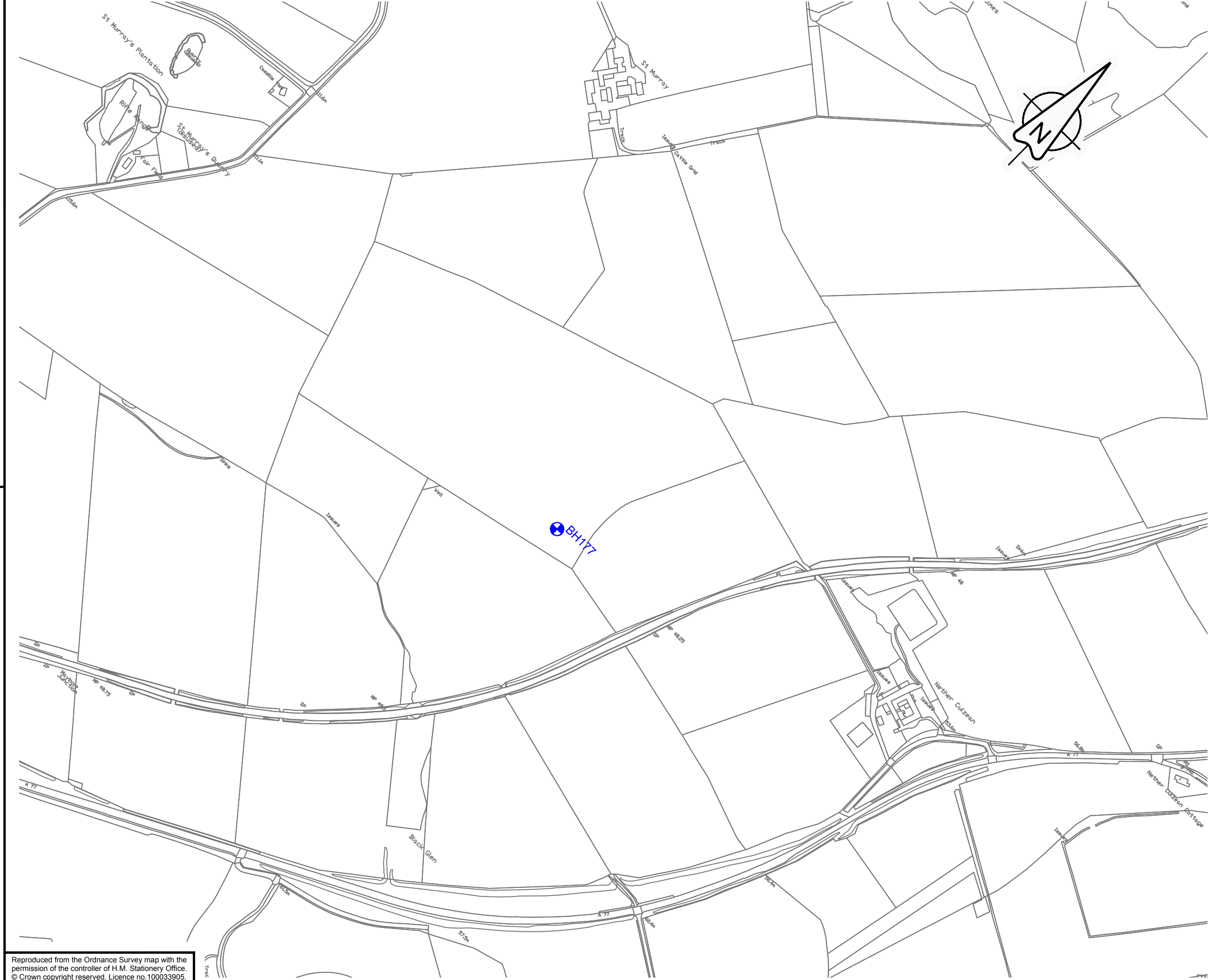
Drawing Title
 Sheet 4 of 8
Willis - Groundwater Monitoring Plan

Original Drg Size : A3 Dimensions : m
 Scale : 1:5000 Copyright © Amey


Drawing No
25000182/GWM/004 Rev
0

Reproduced from the Ordnance Survey map with the permission of the controller of H.M. Stationery Office. © Crown copyright reserved. Licence no.100033905.



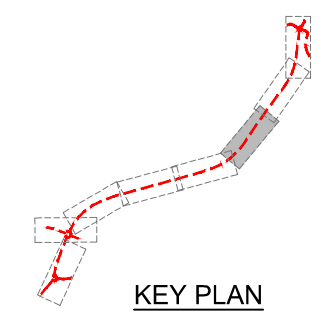


KEY:

 Groundwater monitoring location

Ownership:
 Mr J Barclay
 St Murray Farm
 Maybole
 Ayrshire
 KA19 8DG

Tenancy:
 None



KEY PLAN

Rev	Revision details	Chkd	Appd	Date
Drawn: JF			Preliminary	
Design: MP			For comment	
Chkd: GM			For tender	
Appd: GM			For construction	
Date: 01/08/13			As constructed	✓
			Other	



Client 

Project Name
A77 Maybole Bypass

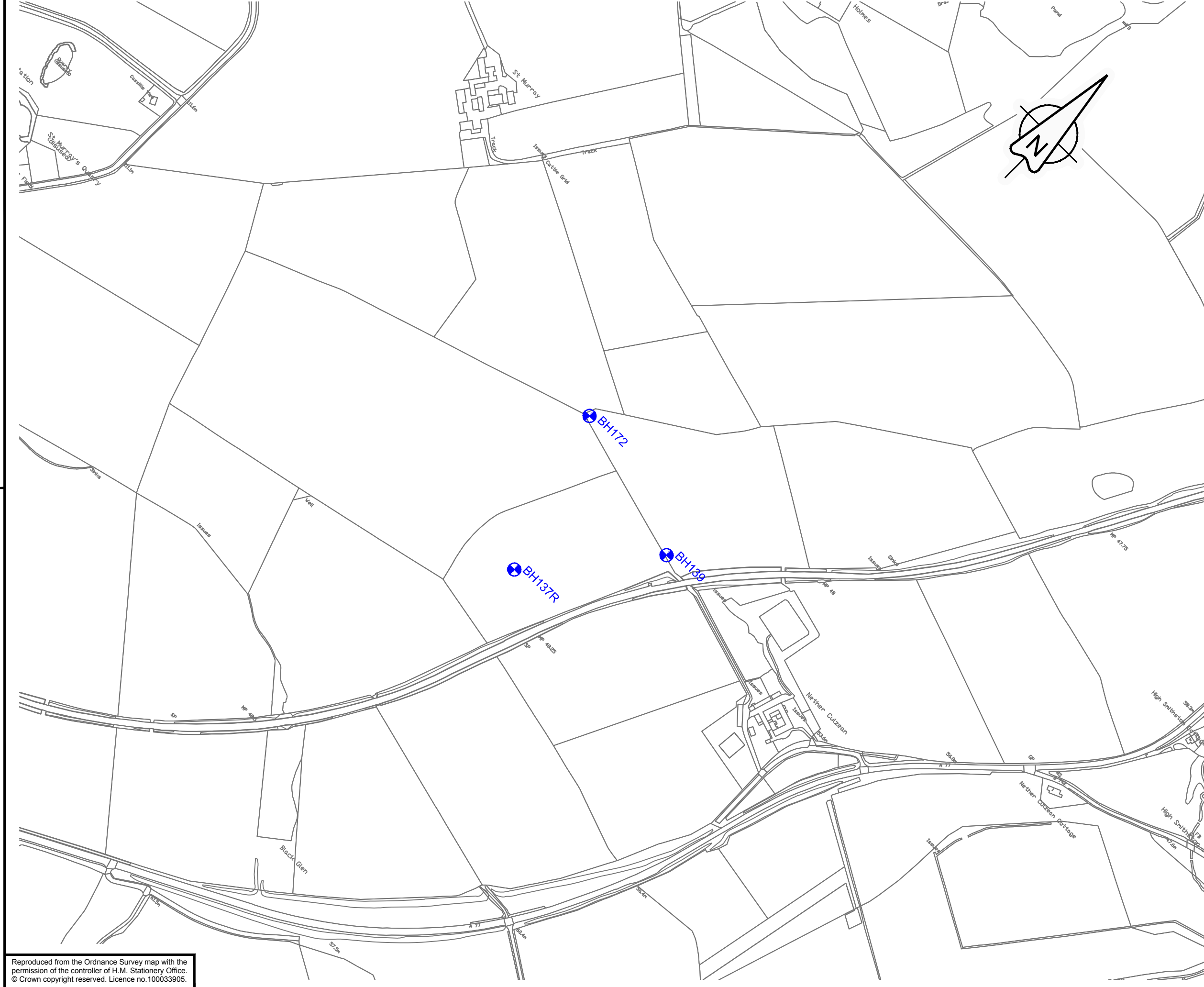
Drawing Title
 Sheet 5 of 8
Barclay - Groundwater Monitoring Plan

Original Drg Size : A3 Dimensions : m
 Scale : 1:5000 Copyright © Amey

Drawing No
25000182/GWM/005 Rev
0

Reproduced from the Ordnance Survey map with the permission of the controller of H.M. Stationery Office. © Crown copyright reserved. Licence no.100033905.



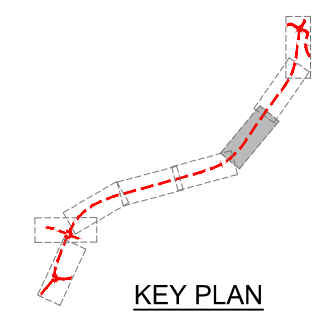


KEY:

Groundwater monitoring location

Ownership:
 Mr H Blythe
 Nether Culzean Farm
 Maybole
 Ayrshire
 KA19 7JQ

Tenancy:
 None



Rev	Revision details	Chkd	Appd	Date
Drawn: JF			Preliminary	
Design: MP			For comment	
Chkd: GM			For tender	
Appd: GM			For construction	
Date: 01/08/13			As constructed	✓
			Other	



Client

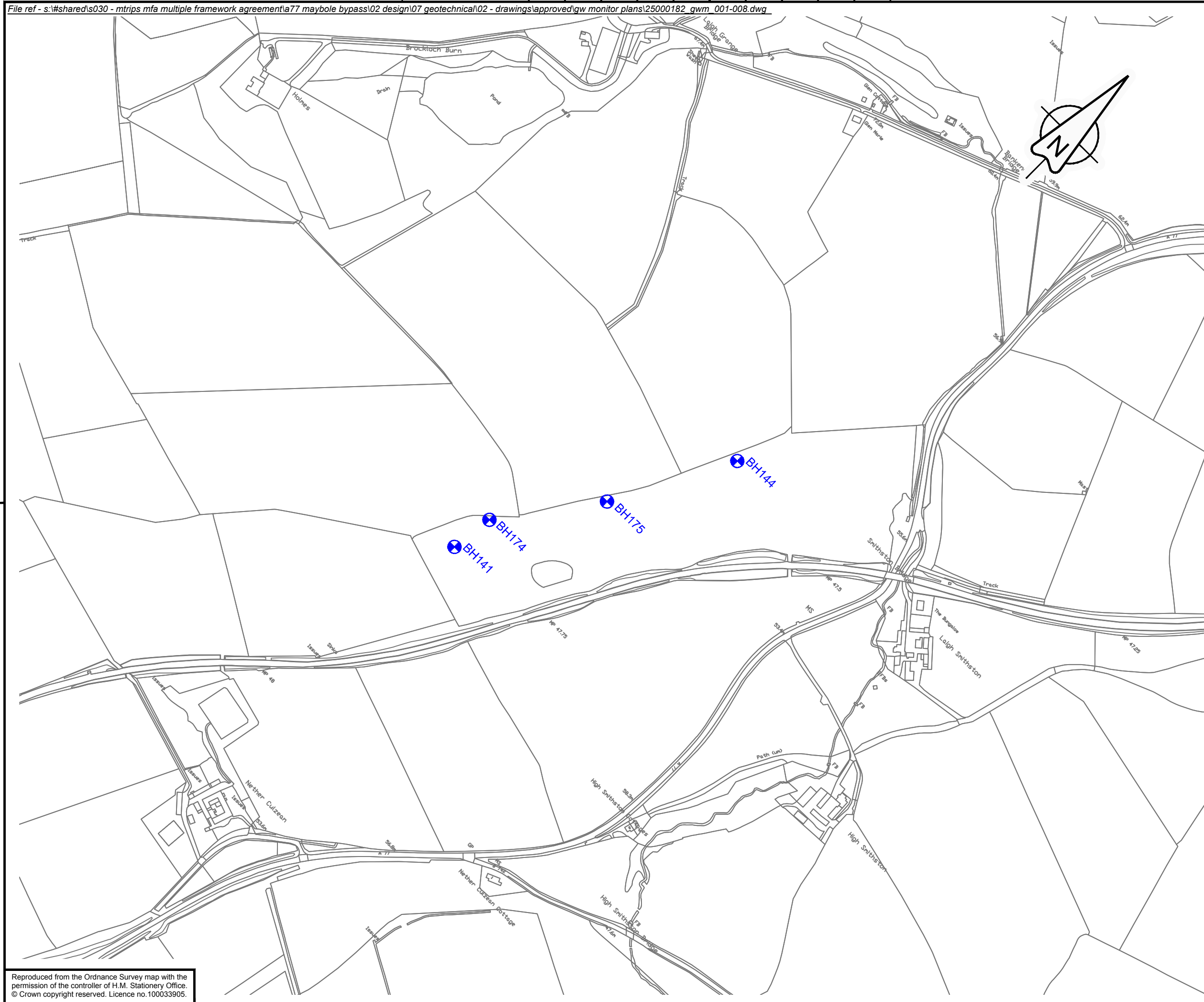
Project Name
A77 Maybole Bypass

Drawing Title
 Sheet 6 of 8
Blythe - Groundwater Monitoring Plan


Original Drg Size : A3 Dimensions : m
 Scale : 1:5000 Copyright © Amey

Drawing No
25000182/GWM/006 Rev
0

Reproduced from the Ordnance Survey map with the permission of the controller of H.M. Stationery Office. © Crown copyright reserved. Licence no.100033905.



KEY:

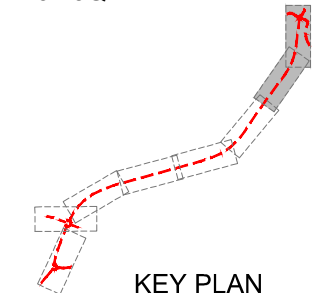
 Groundwater monitoring location

Ownership:

Mr H Mair
The Haven
Glaisnock
KA18 3AH

Tenancy:

Mr H Blythe
Nether Culzean Farm
Maybole
Ayrshire
KA19 7JQ



KEY PLAN

Rev	Revision details	Chkd	Appd	Date
Drawn: JF				Preliminary
Design: MP				For comment
Chkd: GM				For tender
Appd: GM				For construction
Date: 01/08/13				As constructed <input checked="" type="checkbox"/>
				Other



Client 

Project Name
A77 Maybole Bypass

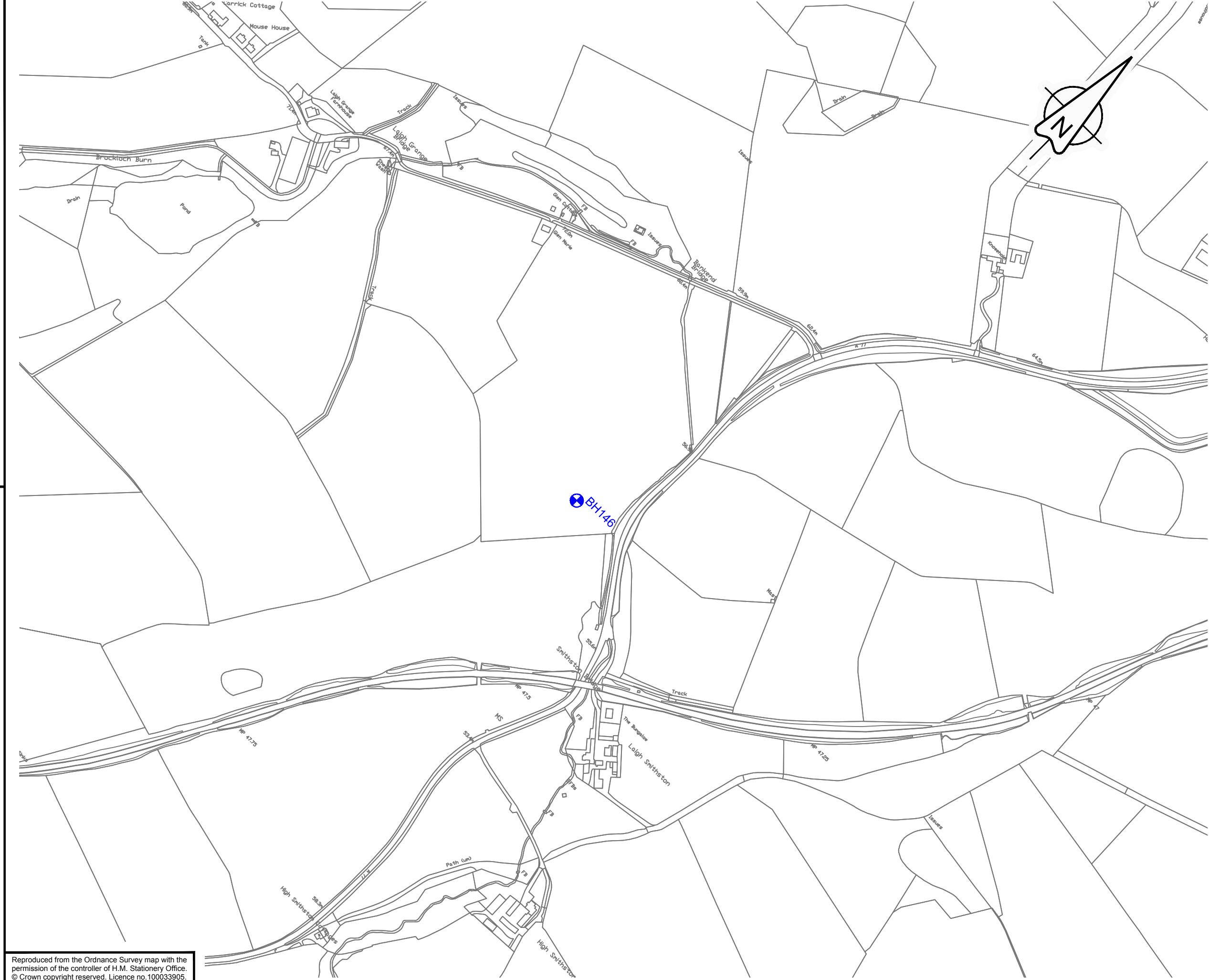
Drawing Title
Sheet 7 of 8
Mair - Groundwater Monitoring Plan

Original Drg Size : A3 Dimensions : m
Scale : 1:5000 Copyright © Amey


Drawing No
25000182/GWM/007 Rev
0

Reproduced from the Ordnance Survey map with the permission of the controller of H.M. Stationery Office. © Crown copyright reserved. Licence no.100033905.



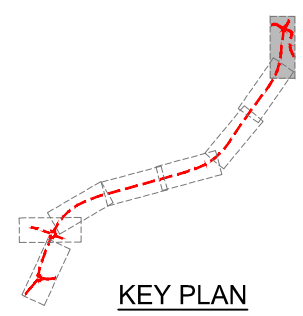


KEY:

 Groundwater monitoring location

Ownership:
 Mr W Lynch
 East Brochloch Farm
 Maybole
 Ayrshire
 KA19 8DG

Tenancy:
 None



Rev	Revision details	Chkd	Appd	Date
Drawn: JF			Preliminary	
Design: MP			For comment	
Chkd: GM			For tender	
Appd: GM			For construction	
Date: 01/08/13			As constructed	✓
			Other	



Project Name
A77 Maybole Bypass

Drawing Title
 Sheet 8 of 8
Lynch - Groundwater Monitoring Plan

Original Drg Size : A3 Dimensions : m
 Scale : 1:5000 Copyright © Amey

Drawing No
25000182/GWM/008 Rev
0

