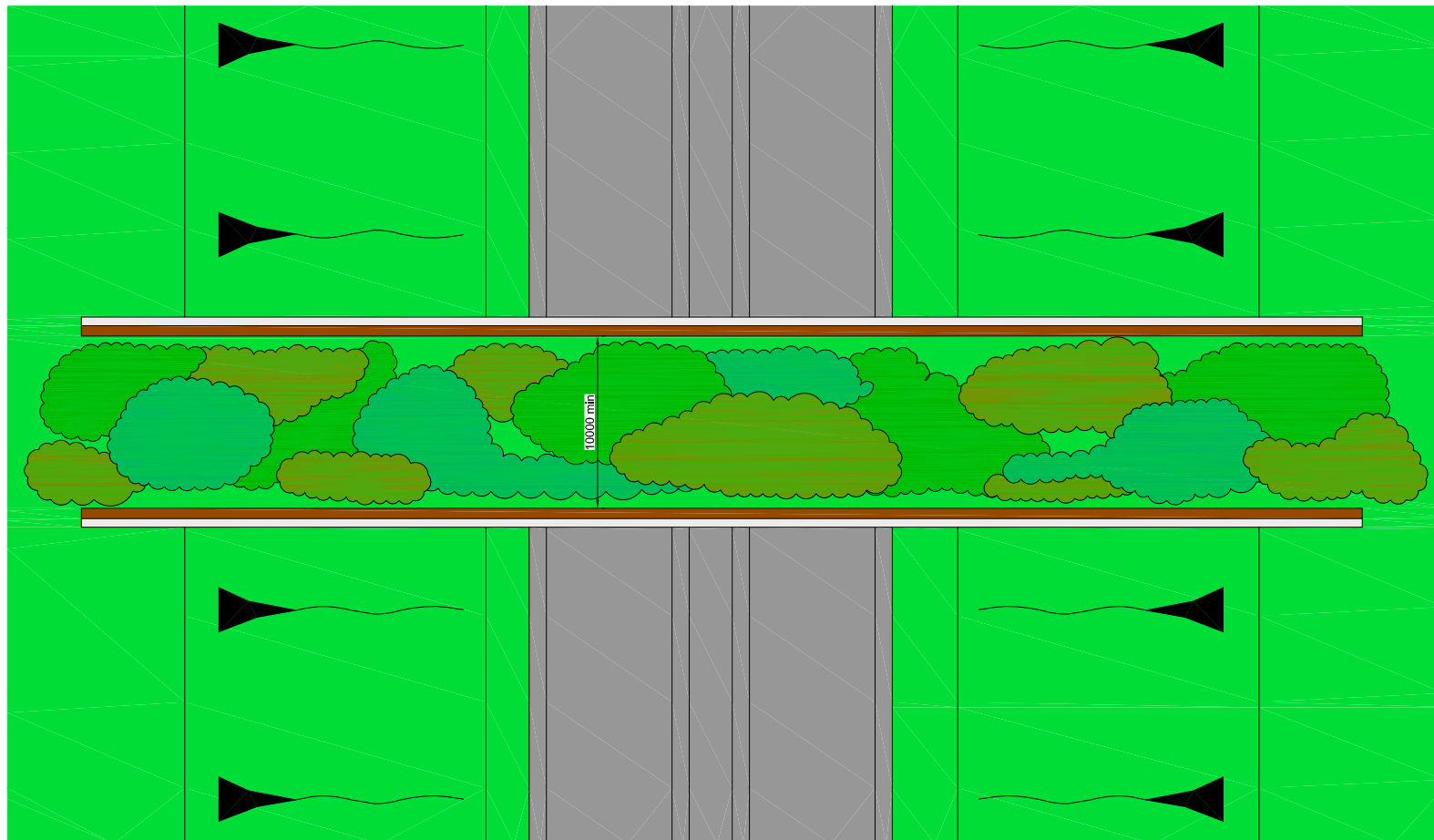
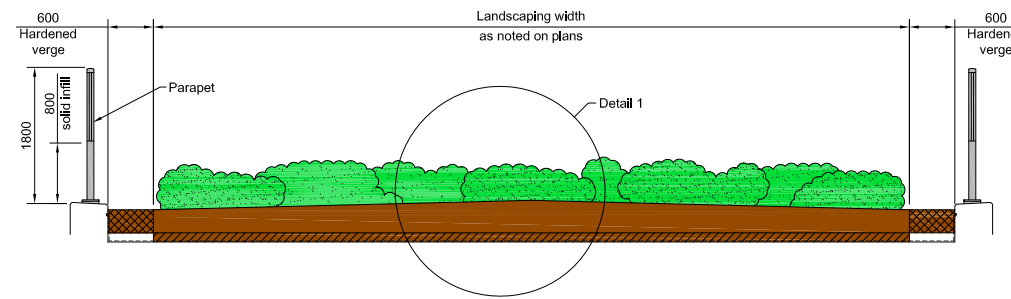


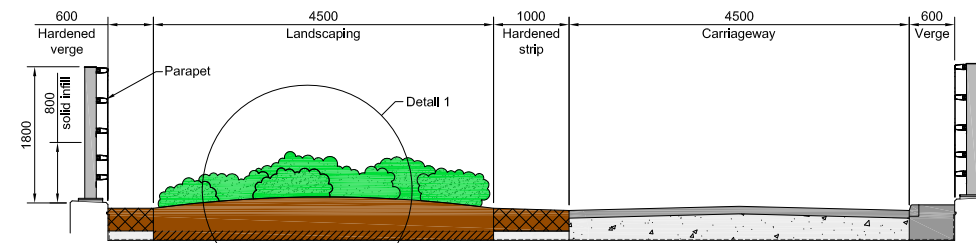
Acceptable Plan Arrangement for PS13 & PS40
 Wildlife Overbridges with Splayed Wing Walls
 Scale 1:200



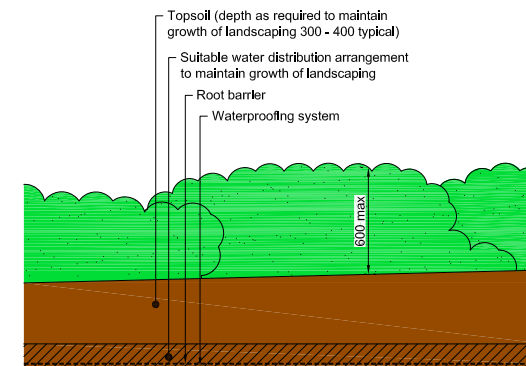
Acceptable Plan Arrangement for PS13 & PS40
 Wildlife Overbridges with Straight Deck or Wing Walls
 Scale 1:200



Wildlife Overbridge Cross Section for PS13 & PS40
 Scale 1:50



Wildlife Overbridge Cross Section for PS41
 (Constant along full length of the Structure)
 Scale 1:50



Detail 1
 Scale 1:20

Notes :

- All dimensions are in millimetres unless noted otherwise.
- The 'C' dimension is based on a conventional 1 in 2 side slope. Where side slopes vary from 1 in 2 then the overall plan area as shown for a conventional 1 in 2 side slope must be provided as a minimum.

1

File: P:\Data\310010332 - Aberdeen Western Peripheral Route\Project Data\14 Structures\Drawings\Definition Drawings\B1033200-CD-DEF-ST-005 REV 1.dwg Date: Mar 19, 2014 - 3:27pm Plotted by: adamb

1	13/03/2014	Note 2 added	BA	DG	DG	JML
0	April 2013	First Issue	NM	CC	CC	DG
Rev	Rev. Date	Purpose of revision	Drawn	Checked	Rev'd	Apprv'd

JACOBS
 95 Bothwell St, Glasgow, G2 7HX
 Tel:+44(0)141 243 8000 Fax:+44(0)141 226 3109
 www.jacobs.com

Aberdeen Western Peripheral Route
 Balmedie-Tipperty

Drawing title
**WILDLIFE OVERBRIDGE
 PLAN ARRANGEMENTS
 AND LANDSCAPING**

Drawing status
FOR DIALOGUE

Scale AS SHOWN @ A1 DO NOT SCALE
 Jacobs No. 0010332

Drawing number
B1033200/CD/DEF/ST/005 Rev **1**

This drawing is not to be used in whole or part other than for the intended purpose and project as defined on this drawing. Refer to the contract for full terms and conditions.