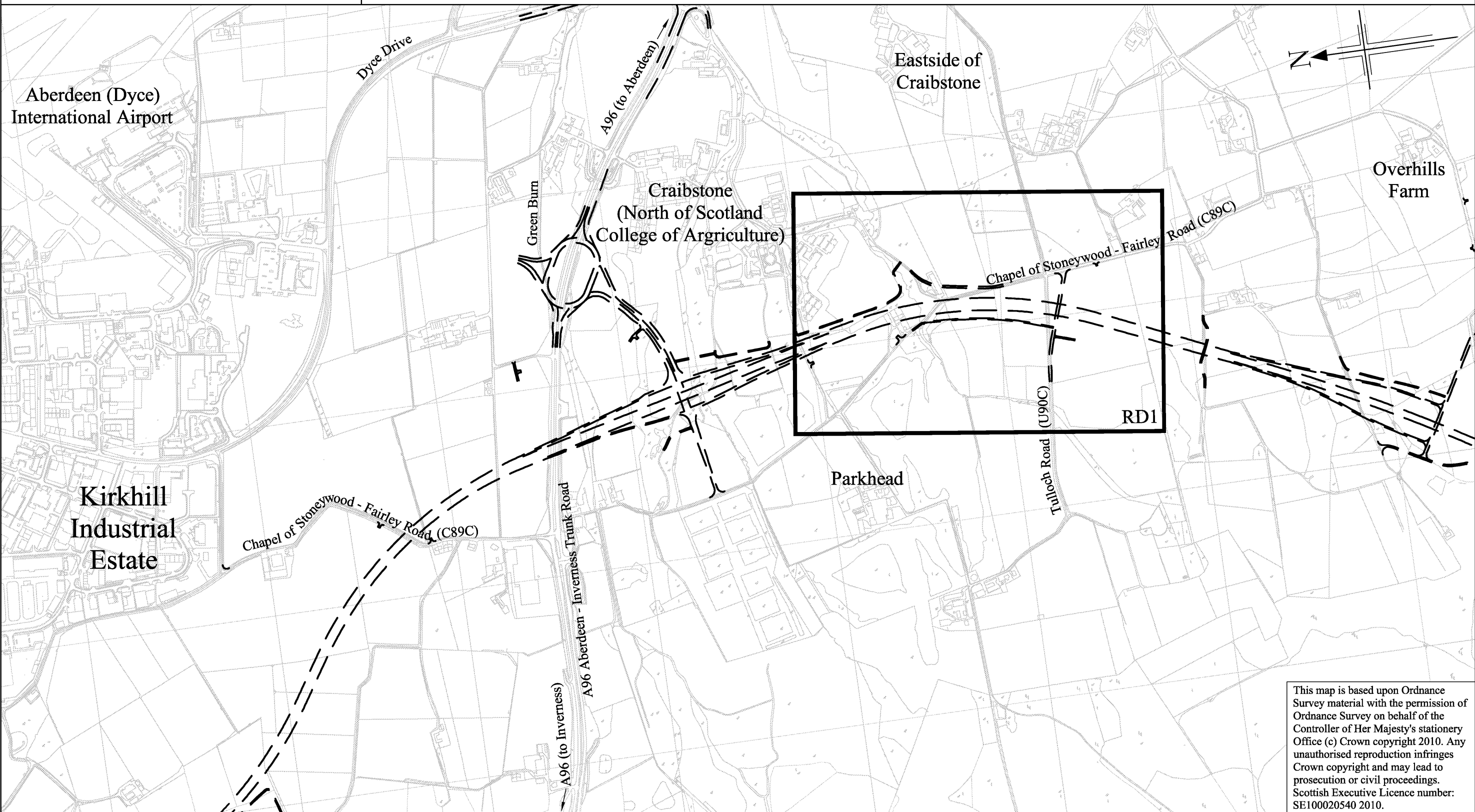




An agency of SCOTTISH EXECUTIVE

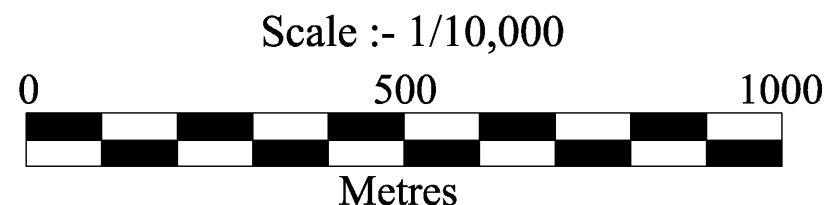
LEGEND

-  REDETERMINATION OF MEANS OF EXERCISE OF PUBLIC RIGHT OF PASSAGE
-  ASSOCIATED ABERDEEN WESTERN PERIPHERAL ROUTE ROAD PROPOSALS



This map is based upon Ordnance Survey material with the permission of Ordnance Survey on behalf of the Controller of Her Majesty's Stationery Office (c) Crown copyright 2010. Any unauthorised reproduction infringes Crown copyright and may lead to prosecution or civil proceedings. Scottish Executive Licence number: SE100020540 2010.

The A90 (Aberdeen Western Peripheral Route) Special Road
(Redetermination of Means of Exercise of Public Right of
Passage) Order 2010



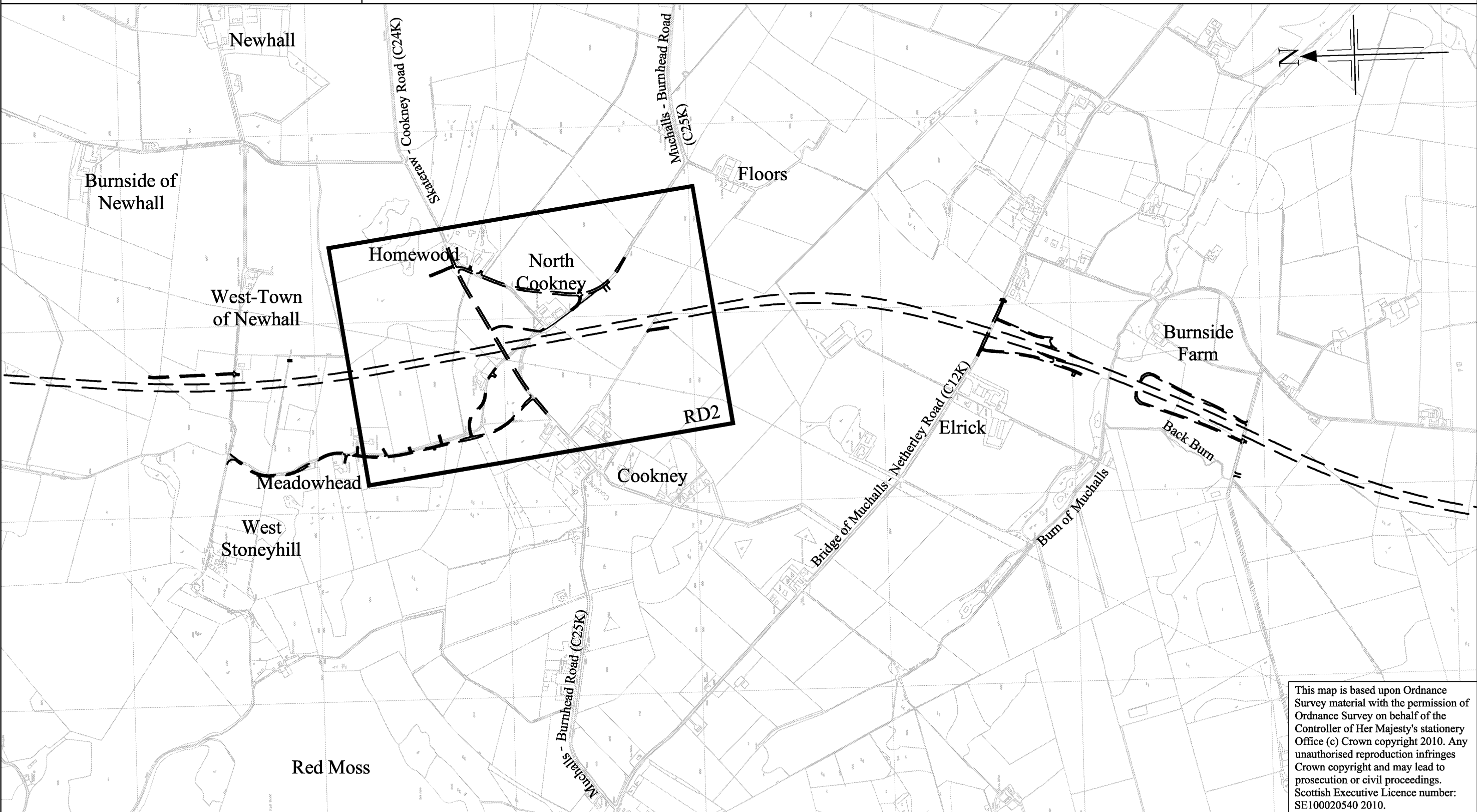
Key Plan
Sheet 1 of 2



An agency of SCOTTISH EXECUTIVE

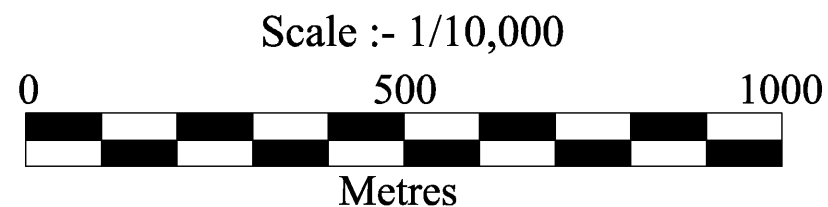
LEGEND

-  REDETERMINATION OF MEANS OF EXERCISE OF PUBLIC RIGHT OF PASSAGE
-  ASSOCIATED ABERDEEN WESTERN PERIPHERAL ROUTE ROAD PROPOSALS



This map is based upon Ordnance Survey material with the permission of Ordnance Survey on behalf of the Controller of Her Majesty's Stationery Office (c) Crown copyright 2010. Any unauthorised reproduction infringes Crown copyright and may lead to prosecution or civil proceedings. Scottish Executive Licence number: SE100020540 2010.

The A90 (Aberdeen Western Peripheral Route) Special Road (Redetermination of Means of Exercise of Public Right of Passage) Order 2010



Key Plan
Sheet 2 of 2