





[Redacted]

- Legend:**
-  Land made available for the new works by The Scottish Ministers
 -  New Special Roads
 -  New Trunk Roads
 -  New Side Roads
 -  New Access Road Track
 -  New Means of Access
 -  New Footpath

- Notes:**
- Reference points represent those points called up in Table 1 of Schedule 19 of the Project Agreement.

0	14/05/13	For dialogue	BA	SJ	BM	JML
Rev	Rev. Date	Purpose of revision	Drawn	Checked	Rev'd	Apprv'd

JACOBS
 55 Bothwell St, Glasgow, G2 7HX
 Tel: +44(0)141 243 8800 Fax: +44(0)141 226 3109
 www.jacobs.com

Aberdeen Western Peripheral Route
 Balmedie-Tipperty

Drawing title
**AWPR
 REFERENCE DRAWING
 SHEET 40 OF 71**

Drawing status
FOR DIALOGUE

Scale
 1:1,250 @ A1 **DO NOT SCALE**

Jacobs No.
 B1033200

Drawing number
B1033200/CD/REF/040

Rev
0

This drawing is not to be used in whole or part other than for the intended purpose and project as defined on this drawing. Refer to the contract for full terms and conditions.

File: P:\Data\30010332 - Aberdeen Western Peripheral Route\Project Data\Cad\Specimen Design Drawings\Reference Drawings\B1033200-CD-REF-040.dwg Date: May 11, 2013 - 6:10pm Plotted by: Findiat