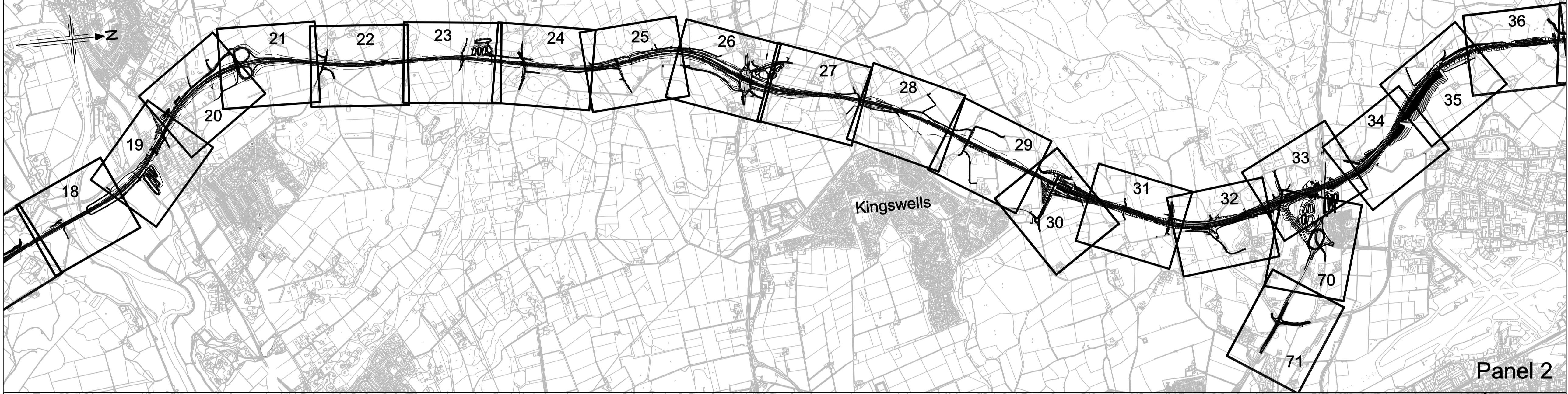
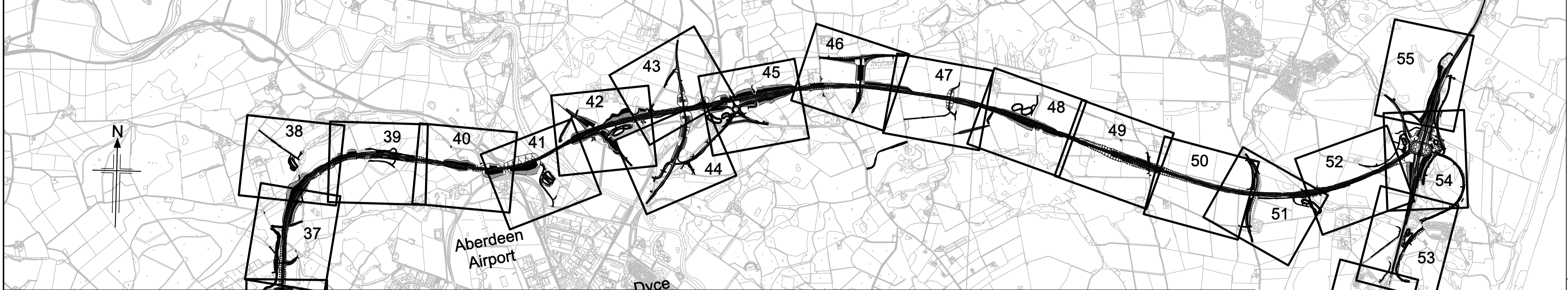


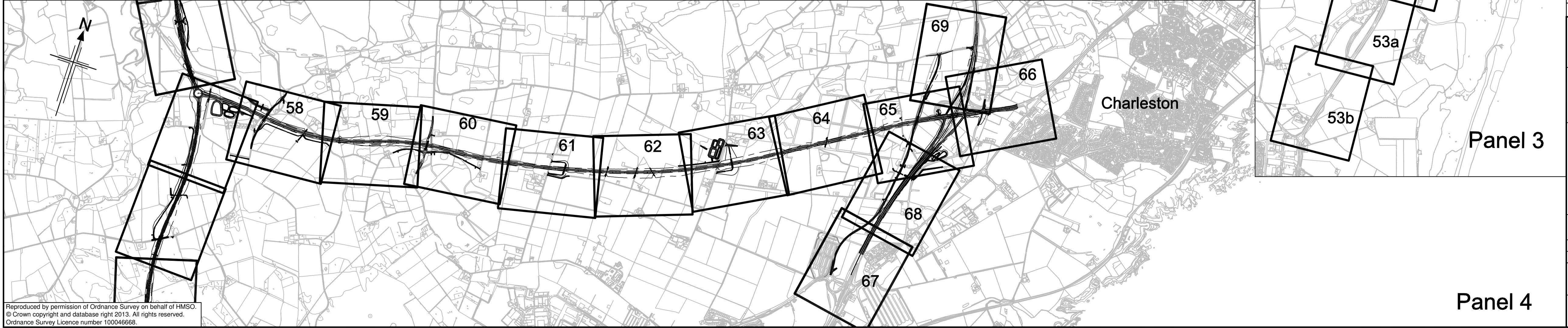
Panel 1



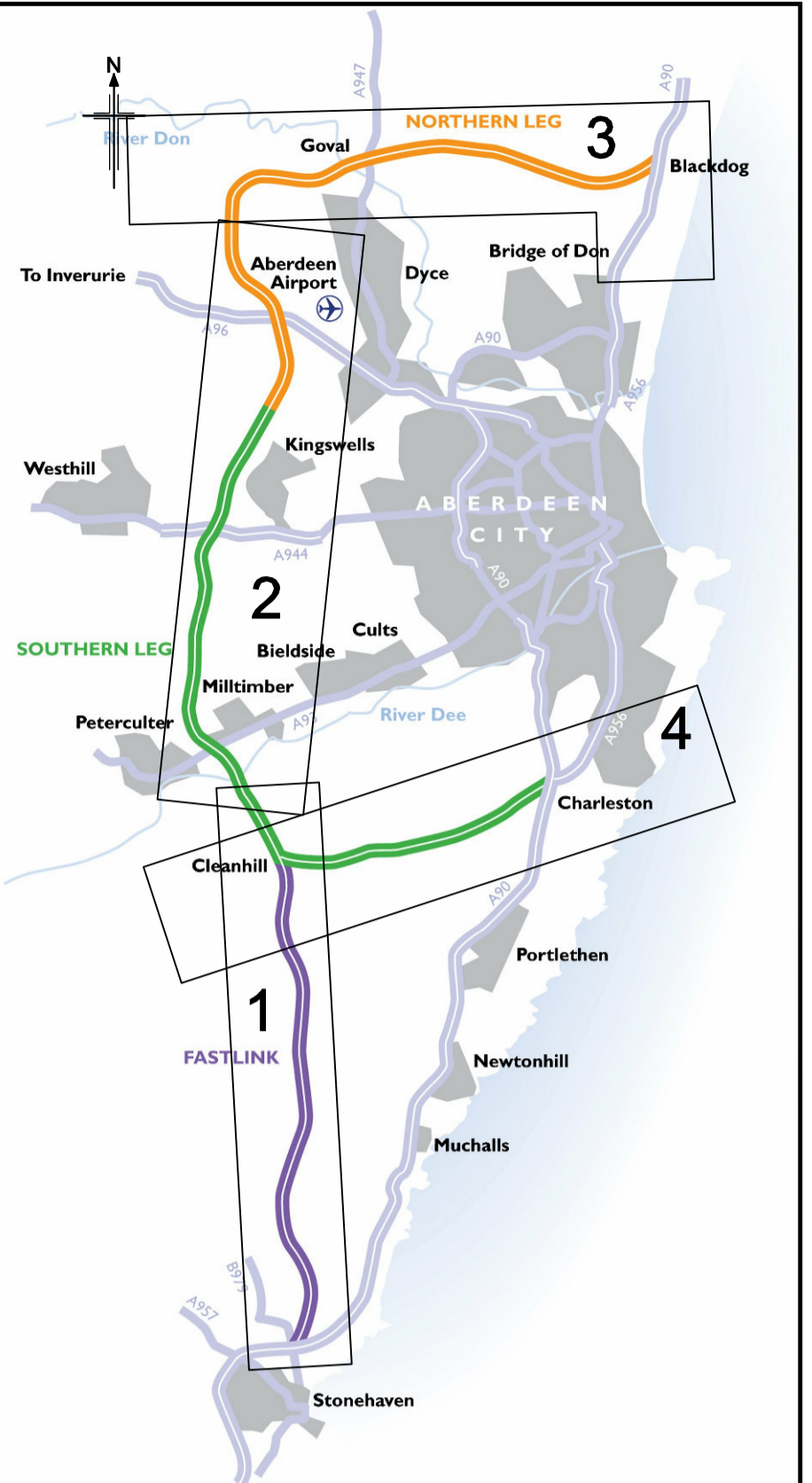
Panel 2



Panel 3



Panel 4



Location Plan

P:\Data\3101\0332 - Aberdeen Western Peripheral Route\Project Data\Cad\Specimen Design Drawings\033200 - Fencing\B1033200-SD-0300-KP1 Rev 0.dwg - 30/08/2012 14:23 - A.L. - Findit
 Reproduced by permission of Ordnance Survey on behalf of HMSO.
 © Crown copyright and database right 2013. All rights reserved.
 Ordnance Survey Licence number 100046668.

0	March 2013	First Issue	BA	CDR	BM	JML
Rev	Rev. Date	Purpose of revision	Drawn	Checked	Rev'd	Appr'd

JACOBS
 95 Bothwell St, Glasgow, G2 7HX
 Tel: +44(0)141 243 8200 Fax: +44(0)141 226 3109
 www.jacobs.com

Aberdeen Western Peripheral Route
 Balmedie-Tipperty

Drawing title
REFERENCE DRAWINGS
KEYPLAN

Drawing status
FOR INFORMATION

Scale
 1:20000 @ A1 DO NOT SCALE

Jacobs No.
 B1033200

Drawing number
 B1033200/CD/REF/KP1 Rev
 0

This drawing is not to be used in whole or part other than for the intended purpose and project as defined on this drawing. Refer to the contract for full terms and conditions.