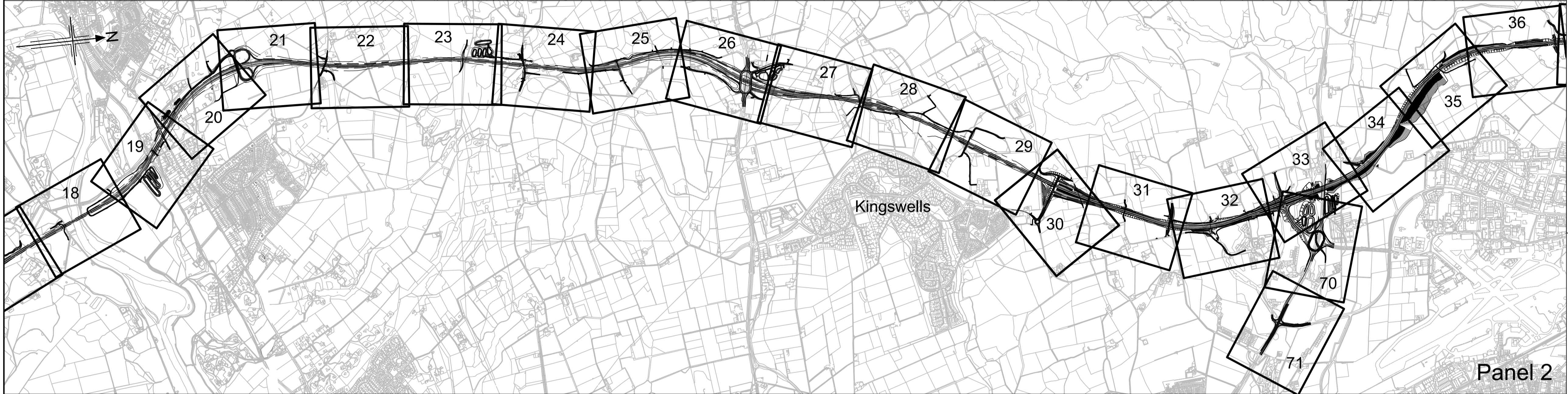
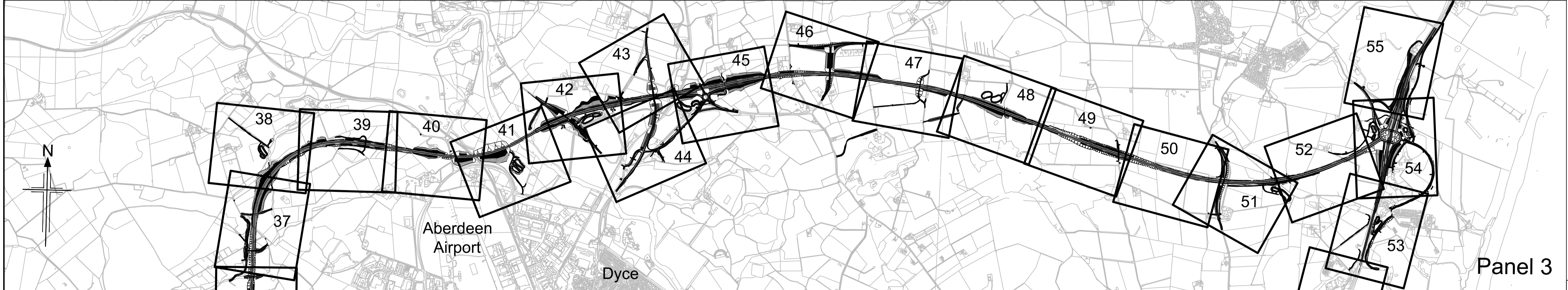




Panel 1



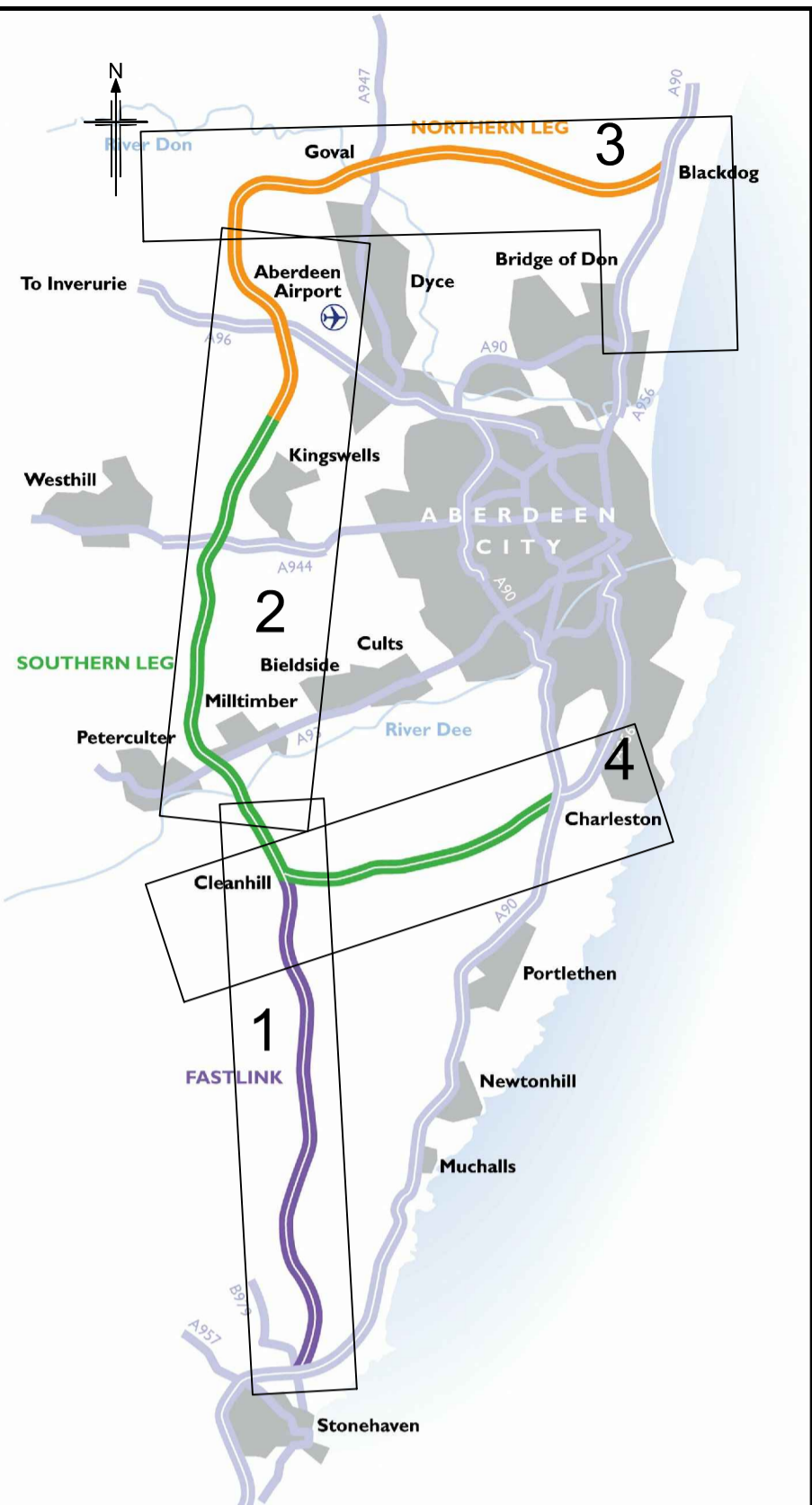
Panel 2



Panel 3



Panel 4



Location Plan

P:\Data\3\01\032 - Aberdeen Western Peripheral Route\Project Data\Card\Specimen Design Drawings\0300 - Fencing\B1033200-SD-0300-KP1 Rev 0.dwg - 30/08/2012 14:23 - A1L - Findat
 Reproduced by permission of Ordnance Survey on behalf of HMSO.
 © Crown copyright and database right 2013. All rights reserved.
 Ordnance Survey Licence number: 100046666.

0	04/10/13	For dialogue	TF	BM	BM	JML
Rev	Rev. Date	Purpose of revision	Drawn	Checkd	Rev'd	Appr'd

JACOBS
 95 Bothwell St, Glasgow, G2 7HX
 Tel: +44(0)141 243 8000 Fax: +44(0)141 226 3109
 www.jacobs.com

Aberdeen Western Peripheral Route
 Balmedie-Tipperty

Drawing title
**O & M
 LAND MADE AVAILABLE
 KEYPLAN**

Drawing status
FOR DIALOGUE

Scale
 1:20000 @ A1 DO NOT SCALE

Jacobs No.
 B1033200

Drawing number
B1033200/CD/O&MLMA/KP1

Rev
0

This drawing is not to be used in whole or part other than for the intended purpose and project as defined on this drawing. Refer to the contract for full terms and conditions.