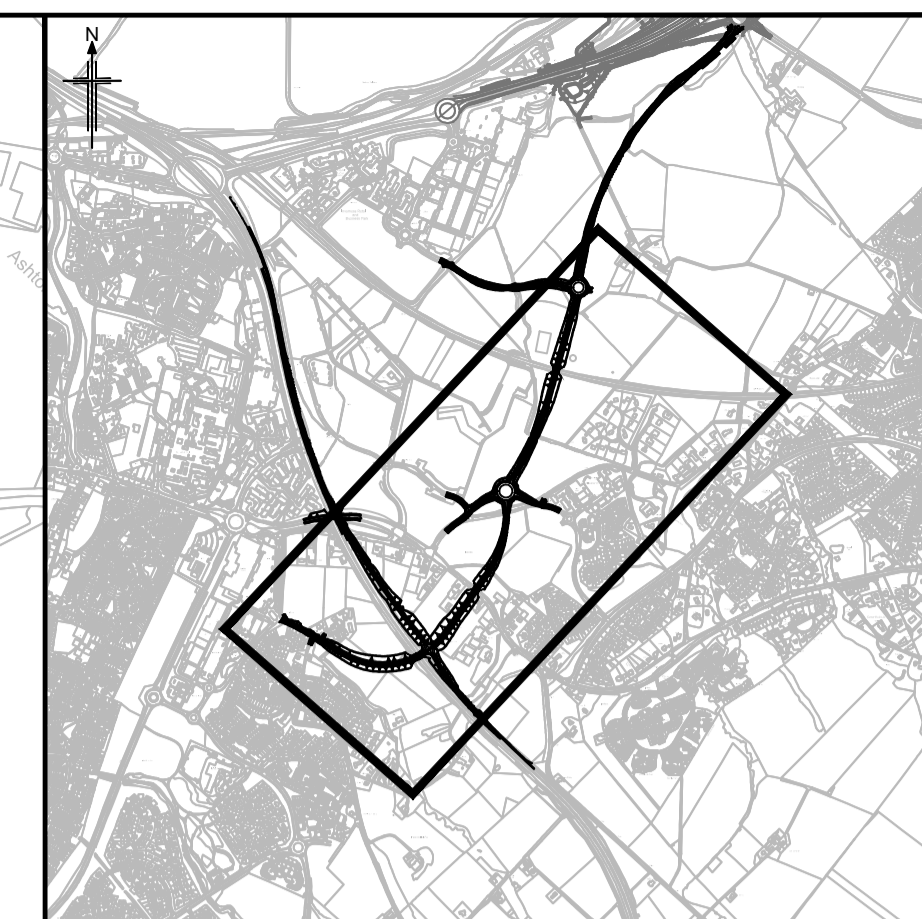


Reproduced by permission of Ordnance Survey on behalf of HMSO.
 © Crown copyright and database right 2017. All rights reserved.
 Ordnance Survey Licence number 100046668.



Notes

- All dimensions are in metres unless stated otherwise
- The design shown is one option forming part of a DMRB Stage 2 option assessment process and will be subject to DMRB Stage 3 development.

Key:

Structure

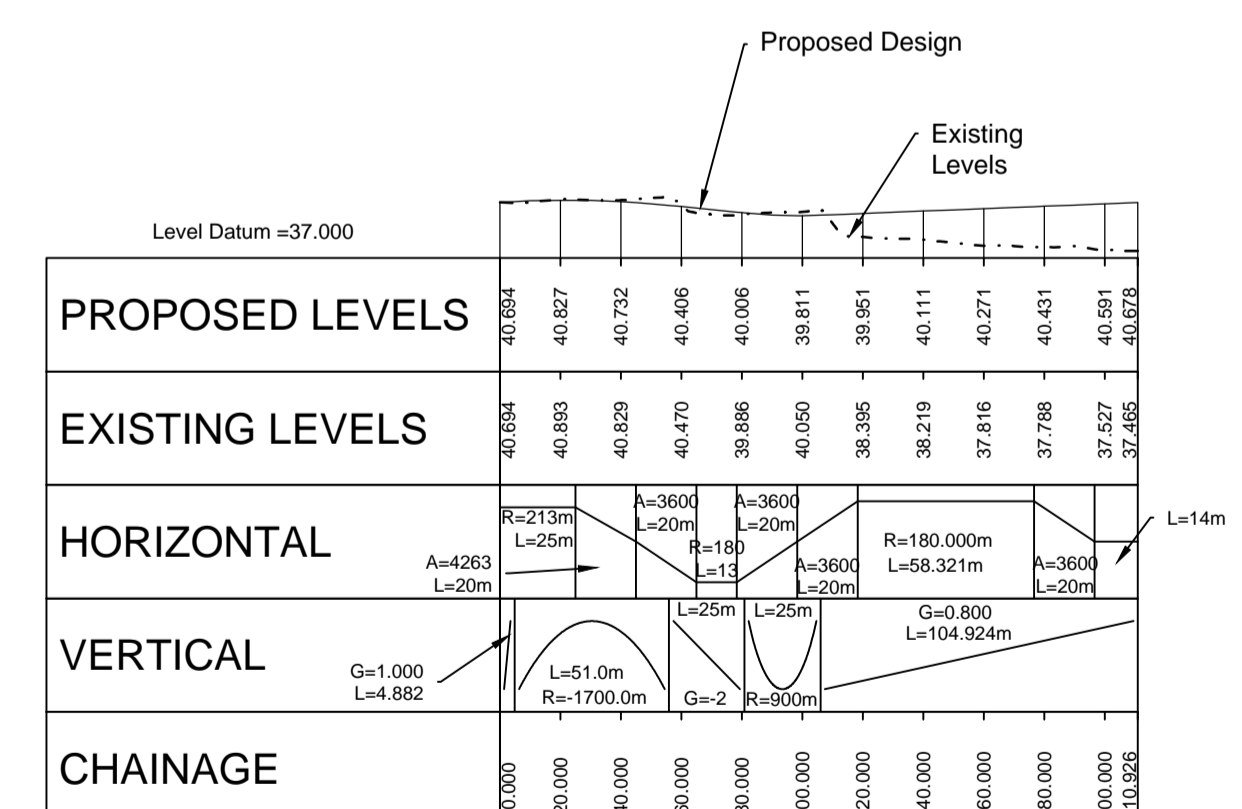
OS Mastermap was obtained in November 2015 and is for illustration purposes only.

0	Oct 17	DMRB Stage 2 Report	MRHM	AR	GT	EHG
Rev	Rev. Date	Purpose of revision	Drawn	Checked	Rev'd	Appr'd

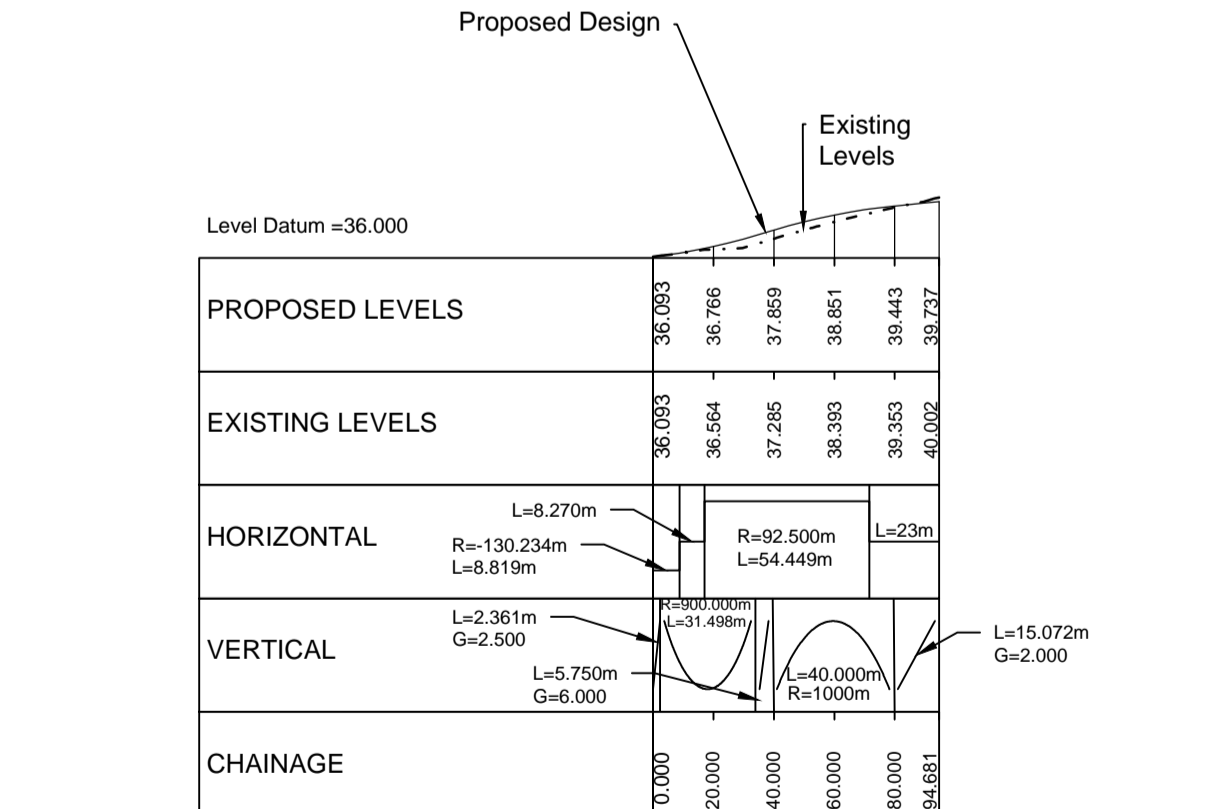
JACOBS
 95 Bothwell St, Glasgow, G2 7HX
 Tel: +44(0)141 243 8000 Fax: +44(0)141 226 3109
 www.jacobs.com



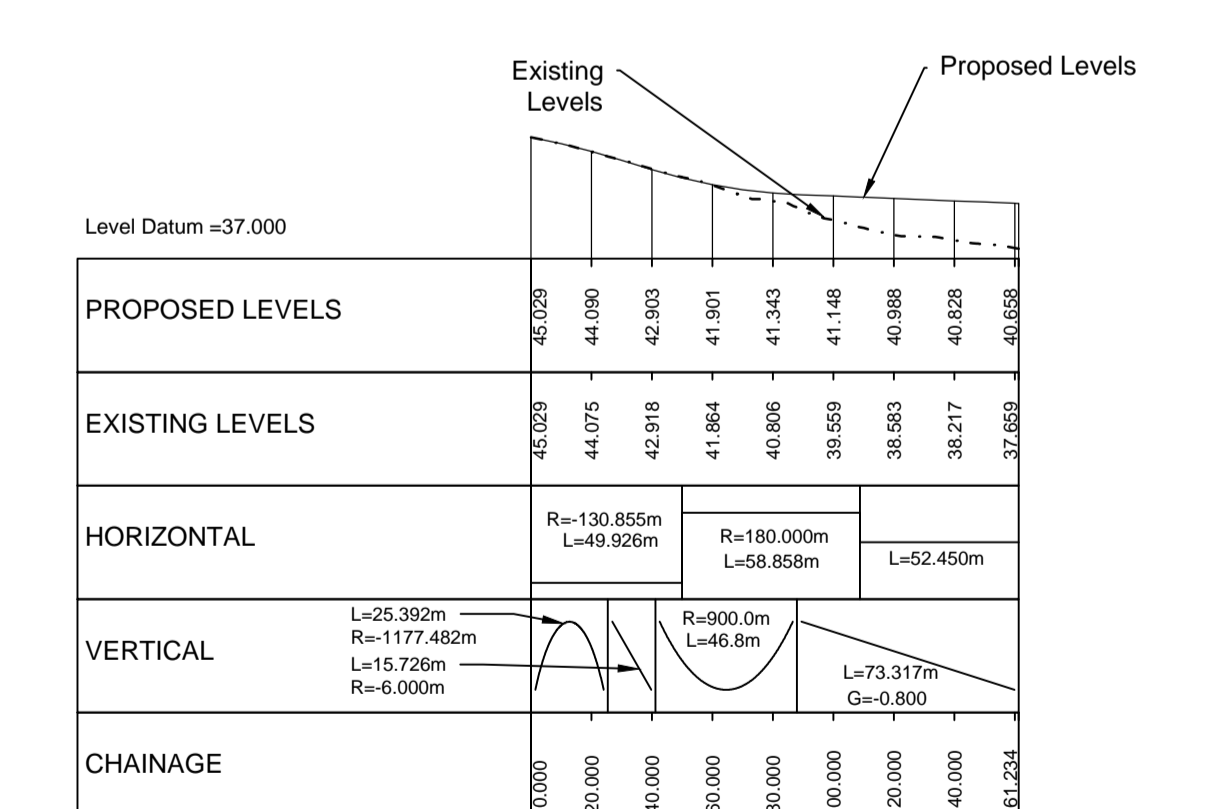
Client
A9/A96 INSHES TO SMITHTON



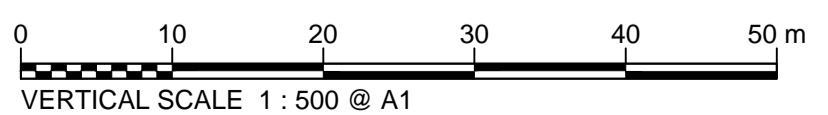
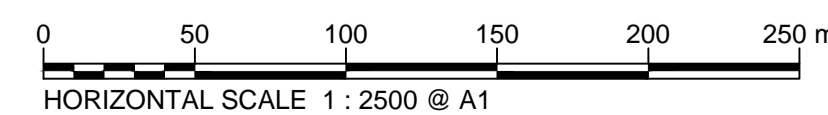
CAULFIELD ROAD NORTH / CULLODEN ROAD TIE-IN LONGITUDINAL SECTION (0 TO 211)



INVERNESS COLLEGE (UHI CAMPUS) TIE-IN LONGITUDINAL SECTION (0 TO 95)



CAULFIELD ROAD NORTH / CASTLEHILL ROAD TIE-IN LONGITUDINAL SECTION (0 TO 161)



Drawing title
DMRB STAGE 2 SCHEME ASSESSMENT REPORT OPTION 2A PLAN AND PROFILE SHEET 4 OF 7

Drawing status
PRELIMINARY

Scale
 As Shown @ A1 **DO NOT SCALE**

Jacobs No.
 B2103501

Drawing number
B2103501-HW-2100-DR-004

Rev
0

This drawing is not to be used in whole or part other than for the intended purpose and project as defined on this drawing. Refer to the contract for full terms and conditions.