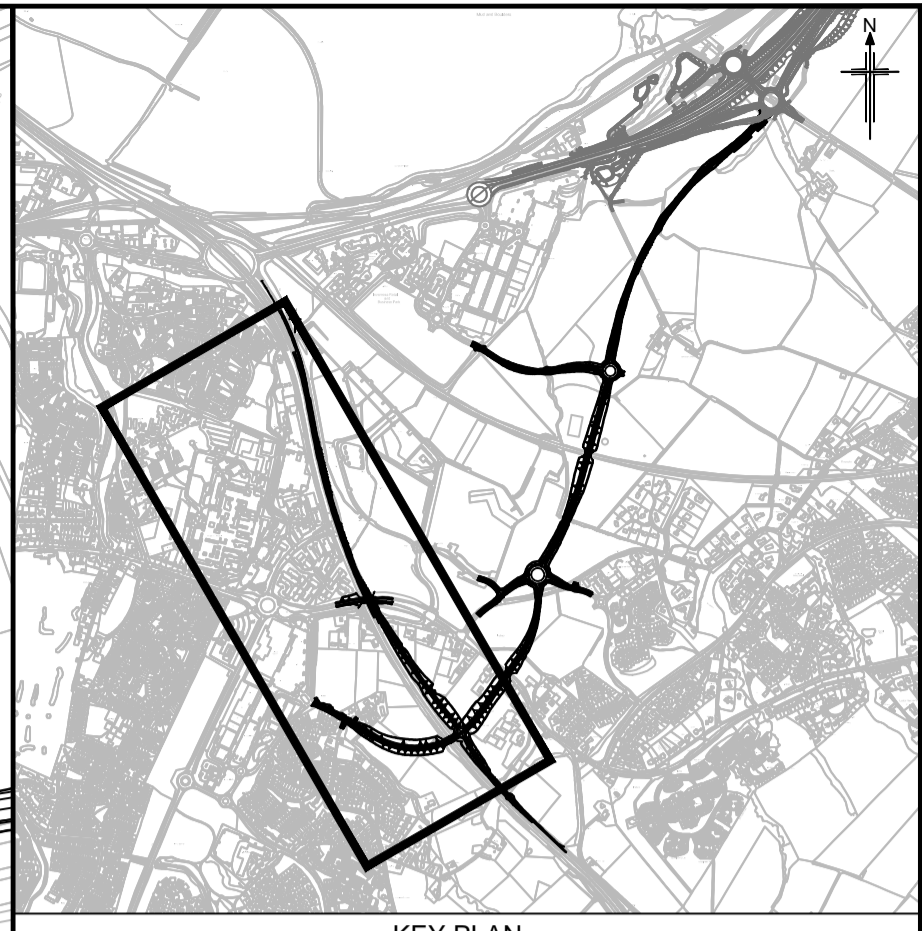


Reproduced by permission of Ordnance Survey on behalf of HMSO.
 © Crown copyright and database right 2017. All rights reserved.
 Ordnance Survey Licence number 100046668.

PLAN
 Scale 1:2,500



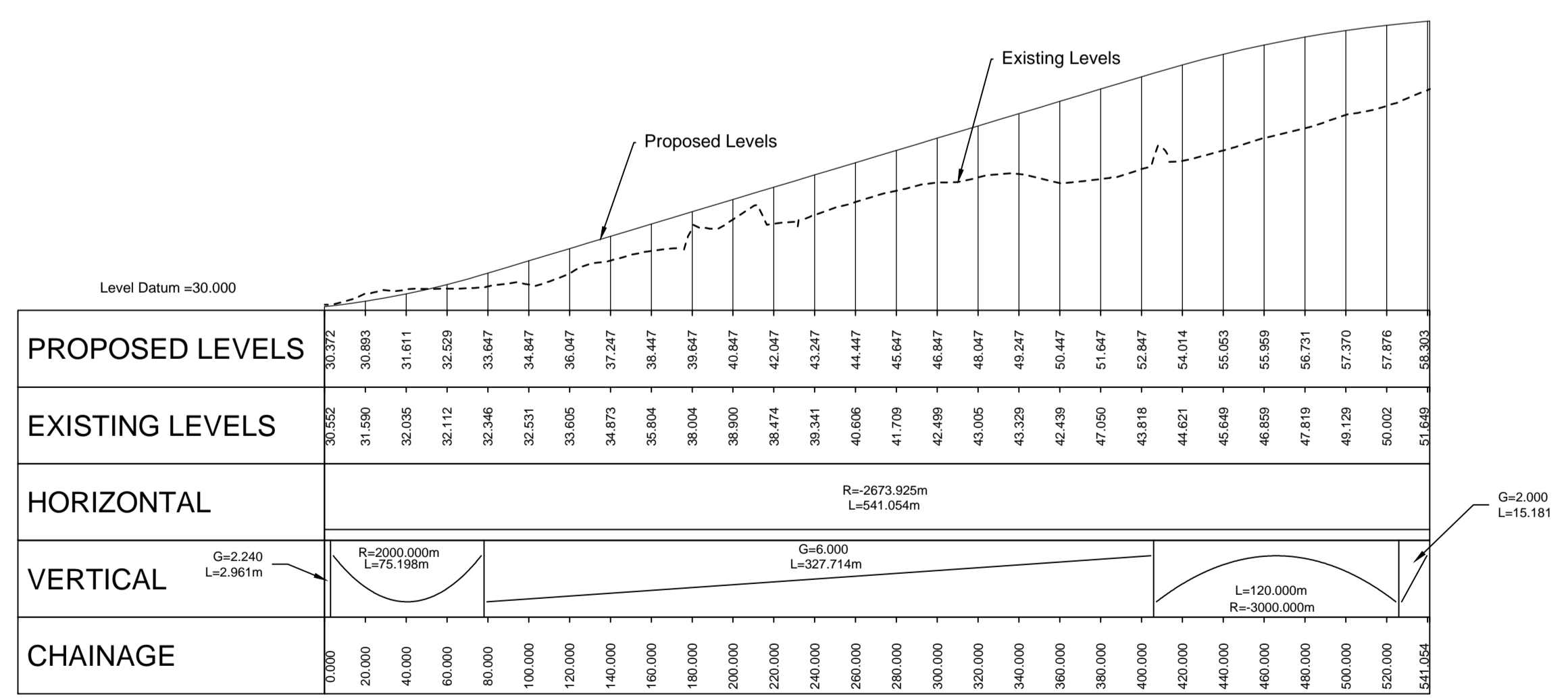
KEY PLAN

- Notes**
- All dimensions are in metres unless stated otherwise
 - The design shown is one option forming part of a DMRB Stage 2 option assessment process and will be subject to DMRB Stage 3 development.

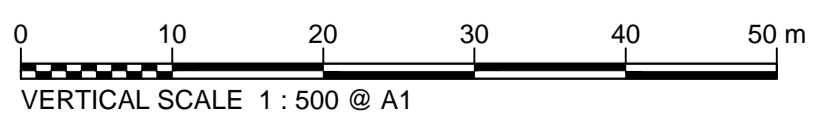
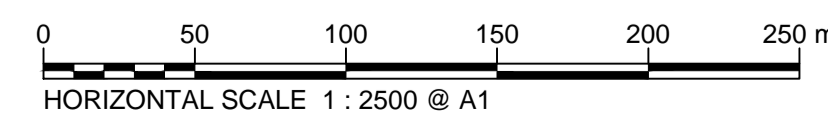
Key:

Structure

OS Mastermap was obtained in November 2015 and is for illustration purposes only.



A9 SOUTHBOUND DIVERGE SLIP ROAD
LONGITUDINAL SECTION (0 TO 541)



0	Oct 17	DMRB Stage 2 Report	MRHM	AR	GT	EHG
Rev	Rev. Date	Purpose of revision	Drawn	Checked	Rev'd	Apprv'd



Project
 A9/A96 INSHES TO SMITHTON

Drawing title
 DMRB STAGE 2
 SCHEME ASSESSMENT REPORT
 OPTION 2A
 PLAN AND PROFILE
 SHEET 6 OF 7

Drawing status
 PRELIMINARY

Scale
 As Shown @ A1 DO NOT SCALE

Jacobs No. B2103501
BIM no.

Drawing number B2103501-HW-2100-DR-006
Rev 0

This drawing is not to be used in whole or part other than for the intended purpose and project as defined on this drawing. Refer to the contract for full terms and conditions.