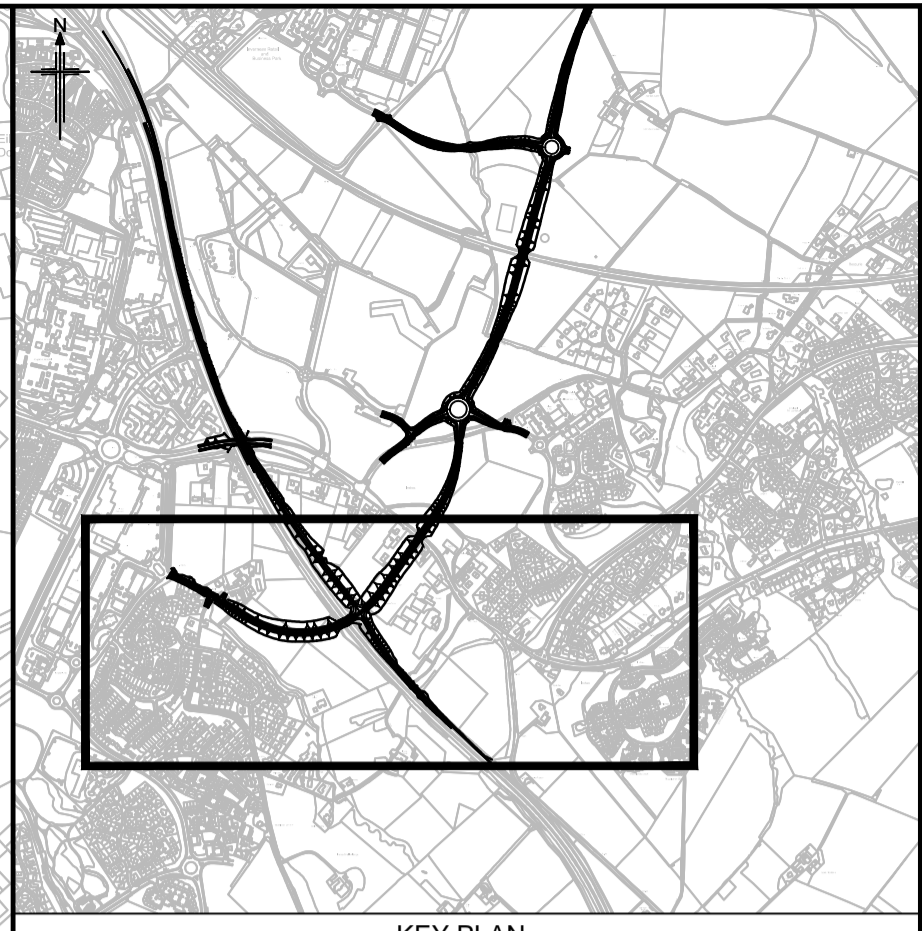


Reproduced by permission of Ordnance Survey on behalf of HMSO.  
 © Crown copyright and database right 2017. All rights reserved.  
 Ordnance Survey Licence number 100046668.

**PLAN**  
 Scale 1:2,500



KEY PLAN

- Notes**
- All dimensions are in metres unless stated otherwise
  - The design shown is one option forming part of a DMRB Stage 2 option assessment process and will be subject to DMRB Stage 3 development.

**Key:**

Structure

OS Mastermap was obtained in November 2015 and is for illustration purposes only.

0	Oct 17	DMRB Stage 2 Report	MRHM	AR	GT	EHG
Rev	Rev. Date	Purpose of revision	Drawn	Checked	Rev'd	Apprv'd

**JACOBS**  
 95 Bothwell St, Glasgow, G2 7HX  
 Tel: +44(0)141 243 8000 Fax: +44(0)141 226 3109  
 www.jacobs.com



Client

Project  
**A9/A96 INSHES TO SMITHTON**

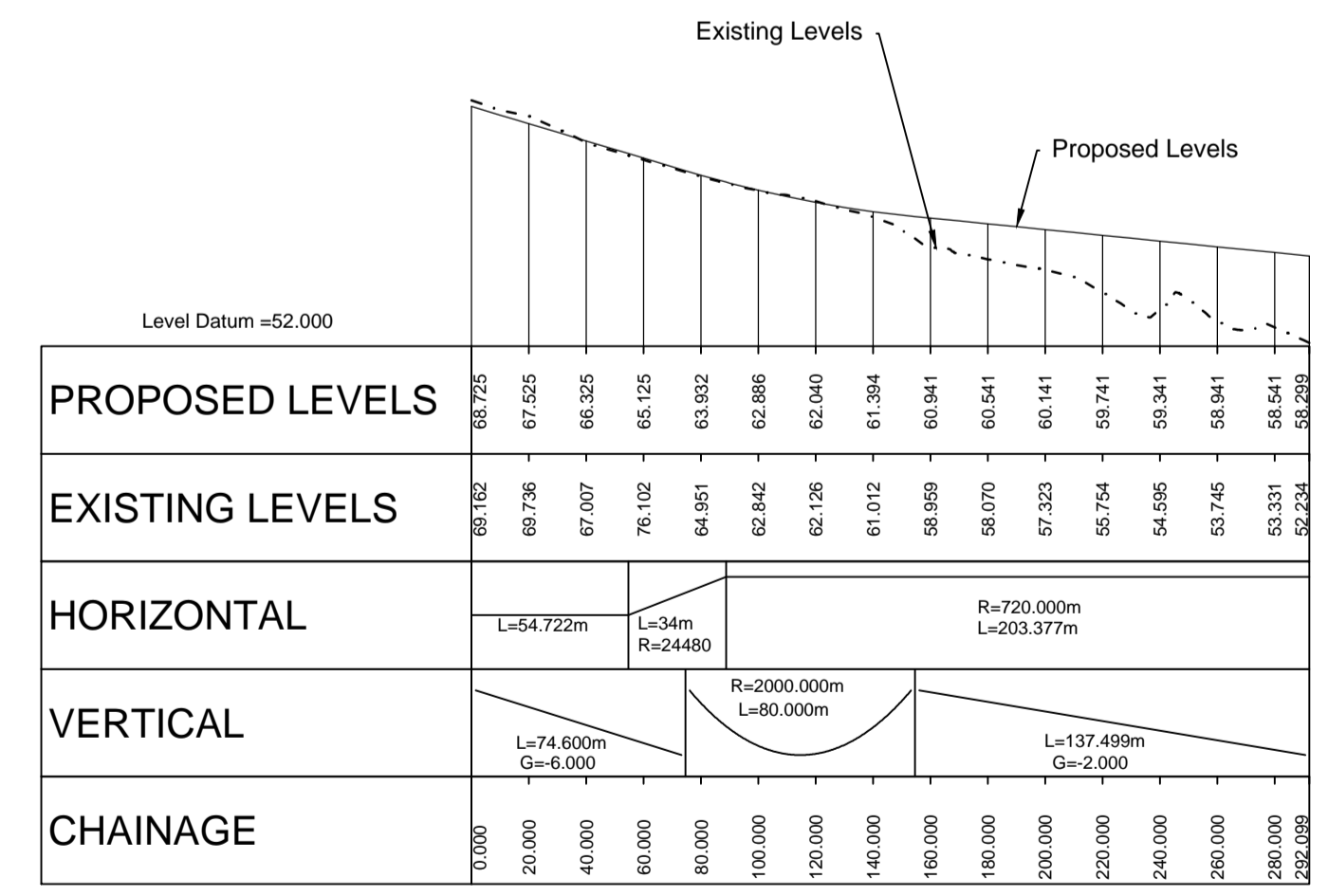
Drawing title  
**DMRB STAGE 2  
 SCHEME ASSESSMENT REPORT  
 OPTION 2A  
 PLAN AND PROFILE  
 SHEET 7 OF 7**

Drawing status  
**PRELIMINARY**

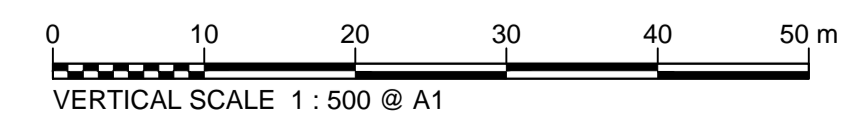
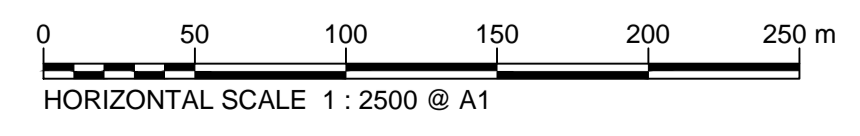
Scale  
 As Shown @ A1 **DO NOT SCALE**

Jacobs No. **B2103501**  
 BIM no.

Drawing number **B2103501-HW-2100-DR-007** Rev **0**



**A9 SOUTHBOUND MERGE SLIP ROAD  
 LONGITUDINAL SECTION (0 TO 292)**



This drawing is not to be used in whole or part other than for the intended purpose and project as defined on this drawing. Refer to the contract for full terms and conditions.