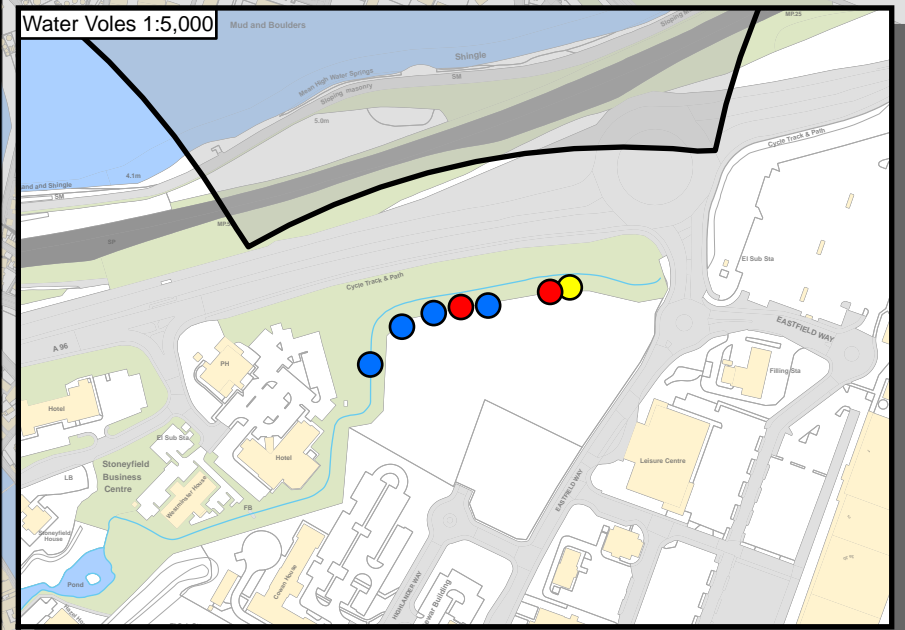
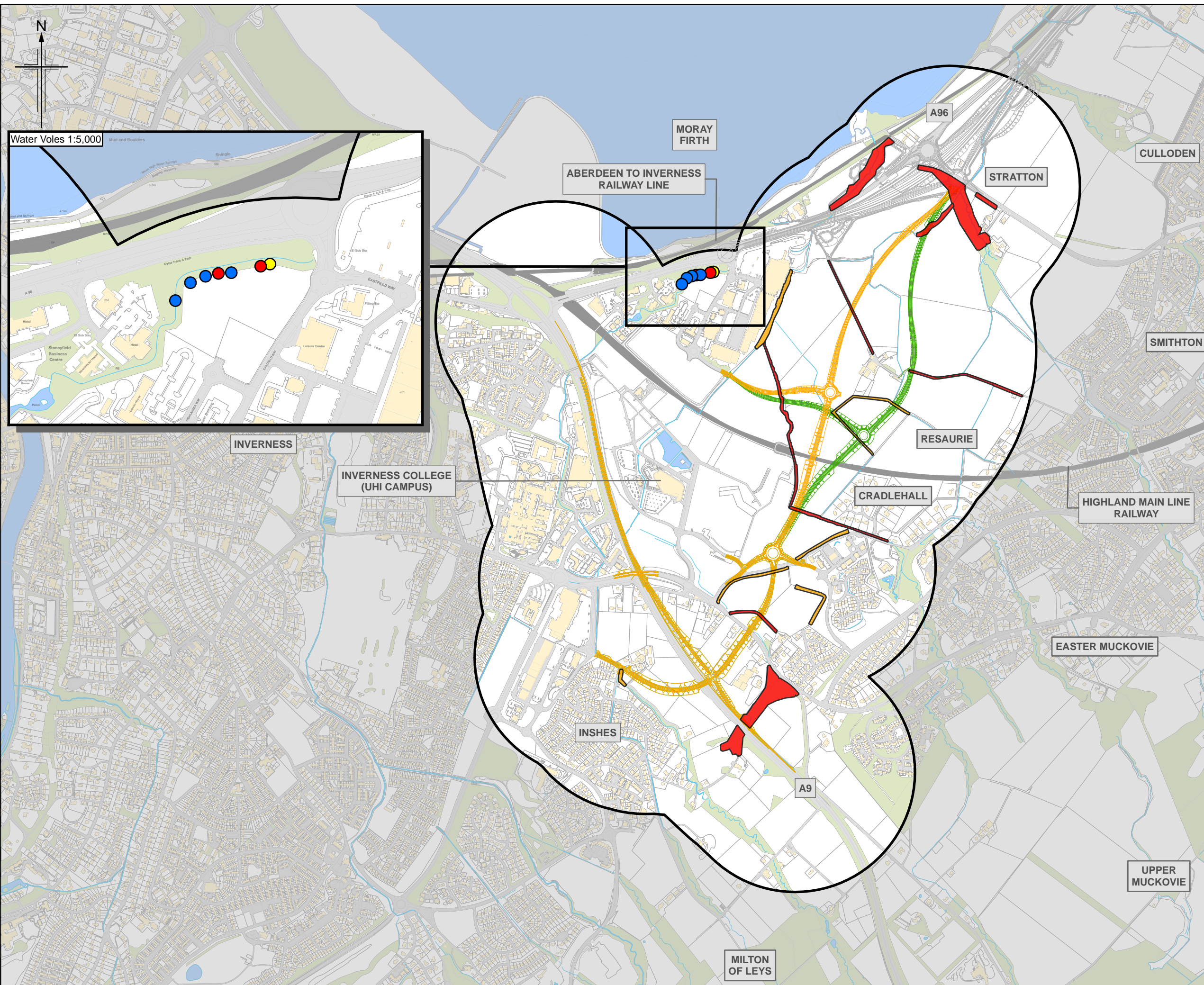
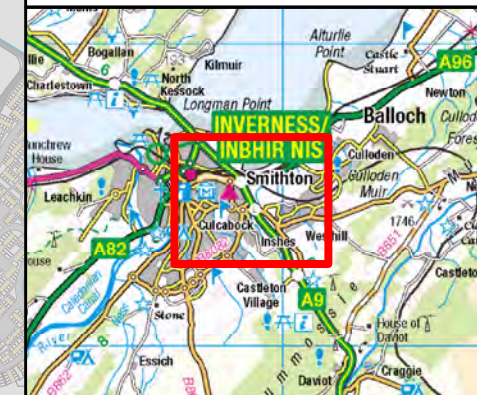


Figure 12.8



- Legend**
- Route Options 500m Study Area
  - Proposed A96 Dualling Inverness to Nairn (including Nairn Bypass)
  - Route Option 2A
  - Route Option 2B\*
- Overall Bat Habitat Value**
- High
  - Moderate
- Water Voles**
- Feeding
  - Holes
  - Latrine/Droppings

\* For this route, only the variation to Option 2A has been shown. Where no variation is shown, Option 2B is as Option 2A.

| Rev. | Rev. Date | Purpose of revision | Orig/Dwn | Checked | Rev'd | Apprv'd |
|------|-----------|---------------------|----------|---------|-------|---------|
| 0    | OCT 2017  | Final               | KR       | JF      | PG    | GT      |



Project **A9/A96 Inshes to Smithton**

Drawing title  
**DMRB Stage 2 Protected Species Survey Results Route Options 2A & 2B**

|                |                   |
|----------------|-------------------|
| Drawing Status | FINAL             |
| Scale          | @ A3 DO NOT SCALE |
| Jacobs No.     | B2103501          |
| Drawing number | Figure 12.8       |
| Rev            | 0                 |

This drawing is not to be used in whole or part other than for the intended purpose and project as defined on this drawing. Refer to the contract for full terms and conditions.

