

**Legend**

- Proposed scheme (DMRB Stage 3 design)
- SuDS
- Compulsory Purchase Order (CPO) and Scottish Minister's Land
- Field boundary
- Dalguse Fishings
- Dalmarnock Fishing Beat
- Commercial/Industrial Property
- Residential Property
- Land Plot Reference
- Field Number
- Woodland

**Land Capability for Agriculture (LCA) \***

Land capable of supporting arable agriculture (prime agriculture land)

- Class 3.1
- Class 3.2
- Class 5.2
- Class 5.3
- Class 6.1
- Class 6.2
- Class 6.3

\* James Hutton Institute (as provided June 2016)

Rev.	Rev. Date	Purpose of revision	Orig/Dwn	Checkd	Rev'd	Apprv'd
0	JUL 2018	ES Publication		KA	AN	GK AJG

**JACOBS**  
 95 Bothwell Street, Glasgow, G2 7HX, UK  
 Tel: +44(0)141 243 8000  
 www.jacobs.com

Client  
  
 TRANSPORT SCOTLAND  
 COMHAIL ALBA

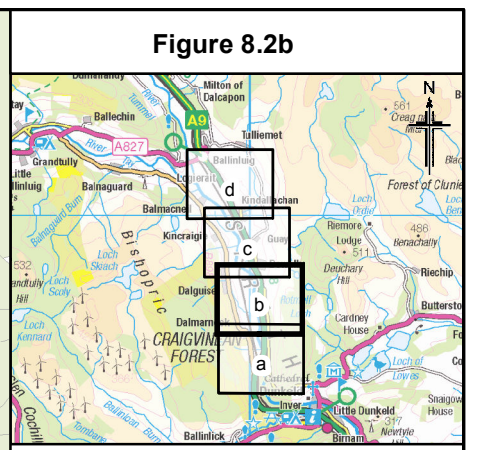
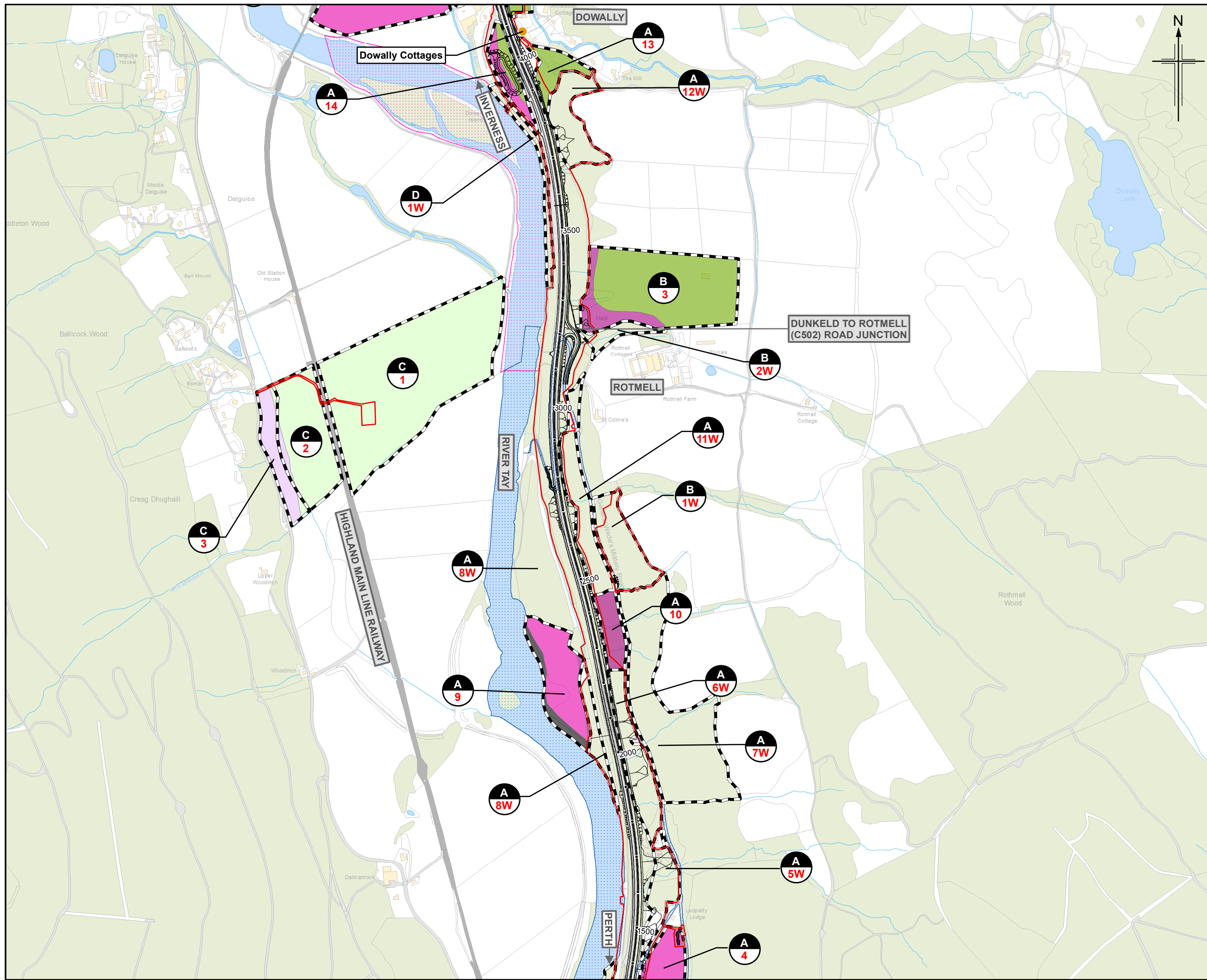
Project  
  
 A9 DUALLING  
 PERTH TO INVERNESS  
 Tay Crossing to Ballinluig

Drawing title  
**Environmental Statement  
 Proposed Scheme Land-take**

Sheet 1 of 4

Drawing Status	FINAL
Scale	1:10,000 @ A3 DO NOT SCALE
Jacobs No.	B2140003
BIM No.	
Drawing number	Figure 8.2a Rev 0





- Legend**
- Proposed scheme (DMRB Stage 3 design)
  - SuDS
  - Compulsory Purchase Order (CPO) and Scottish Minister's Land
  - Field boundary
  - Dalguse Fishings
  - Dalmarnock Fishing Beat
  - Commercial/Industrial Property
  - Residential Property
  - Land Plot Reference
  - Field Number Woodland
- Land Capability for Agriculture (LCA) \***
- Land capable of supporting arable agriculture (prime agriculture land)
- Class 3.1
  - Class 3.2
  - Land capable of supporting improved grassland Class 5.2
  - Land capable of supporting improved grassland Class 5.3
  - Land capable of supporting only rough grazing Class 6.1
  - Land capable of supporting only rough grazing Class 6.2
  - Land capable of supporting only rough grazing Class 6.3
- \* James Hutton Institute (as provided June 2016)

Rev.	Rev. Date	Purpose of revision	Orig/Dwn	Checkd	Rev'd	Apprv'd
0	JUL 2018	ES Publication	KA	AN	GK	AJG

**JACOBS**  
 95 Bothwell Street, Glasgow, G2 7HX, UK.  
 Tel: +44(0)141 243 8000  
 www.jacobs.com

Client  
  
 TRANSPORT SCOTLAND  
 COMHAIL ALBA

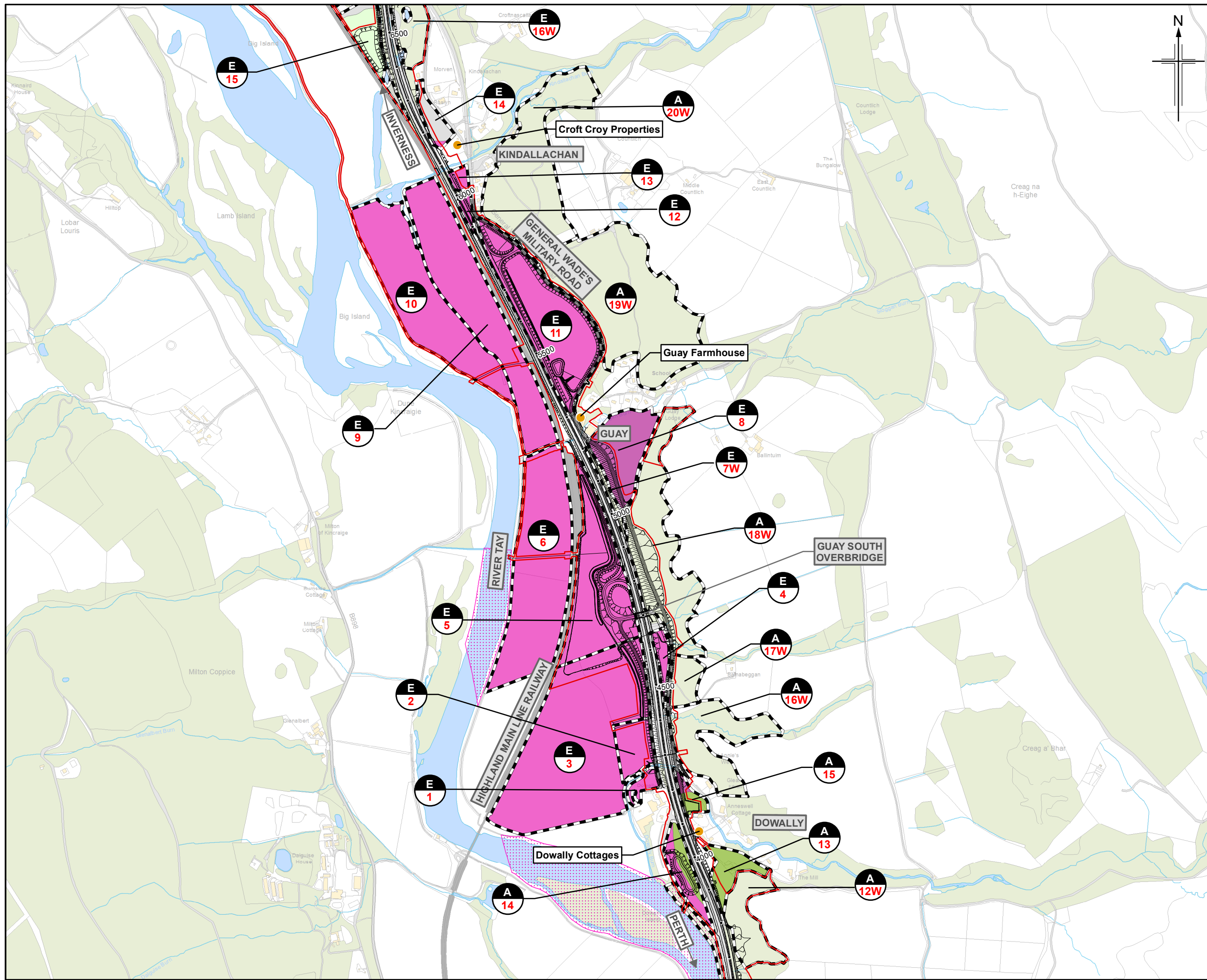
Project  
  
**A9 DUALLING**  
 PERTH TO INVERNESS  
 Tay Crossing to Ballinluig

Drawing title  
**Environmental Statement  
 Proposed Scheme Land-take**

Sheet 2 of 4

Drawing Status	FINAL
Scale	1:10,000 @ A3 DO NOT SCALE
Jacobs No.	B2140003
BIM No.	
Drawing number	Figure 8.2b
Rev	0





**Figure 8.2c**

**Legend**

- Proposed scheme (DMRB Stage 3 design)
- SuDS
- Compulsory Purchase Order (CPO) and Scottish Minister's Land
- Field boundary
- Dalguse Fishings
- Dalmarnock Fishing Beat
- Commercial/Industrial Property
- Residential Property
- Land Plot Reference
- Field Number
- Woodland

**Land Capability for Agriculture (LCA) \***

Land capable of supporting arable agriculture (prime agriculture land)

- Class 3.1

Land capable of supporting mixed agriculture

- Class 3.2

Land capable of supporting improved grassland

- Class 5.2
- Class 5.3

Land capable of supporting only rough grazing

- Class 6.1
- Class 6.2
- Class 6.3

\* James Hutton Institute (as provided June 2016)

Rev.	Rev. Date	Purpose of revision	Orig/Dwn	Checked	Rev'd	Apprv'd
0	JUL 2018	ES Publication	KA	AN	GK	AJG

**JACOBS**  
95 Bothwell Street, Glasgow, G2 7YK, UK  
Tel: +44(0)141 243 8000  
www.jacobs.com

Client: **TRANSPORT SCOTLAND**  
COMHAIL ALBA

Project: **A9 DUALLING PERTH TO INVERNESS**  
Tay Crossing to Ballinluig

Drawing title: **Environmental Statement Proposed Scheme Land-take**

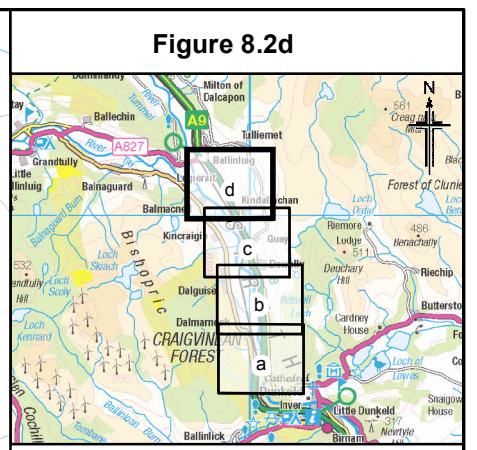
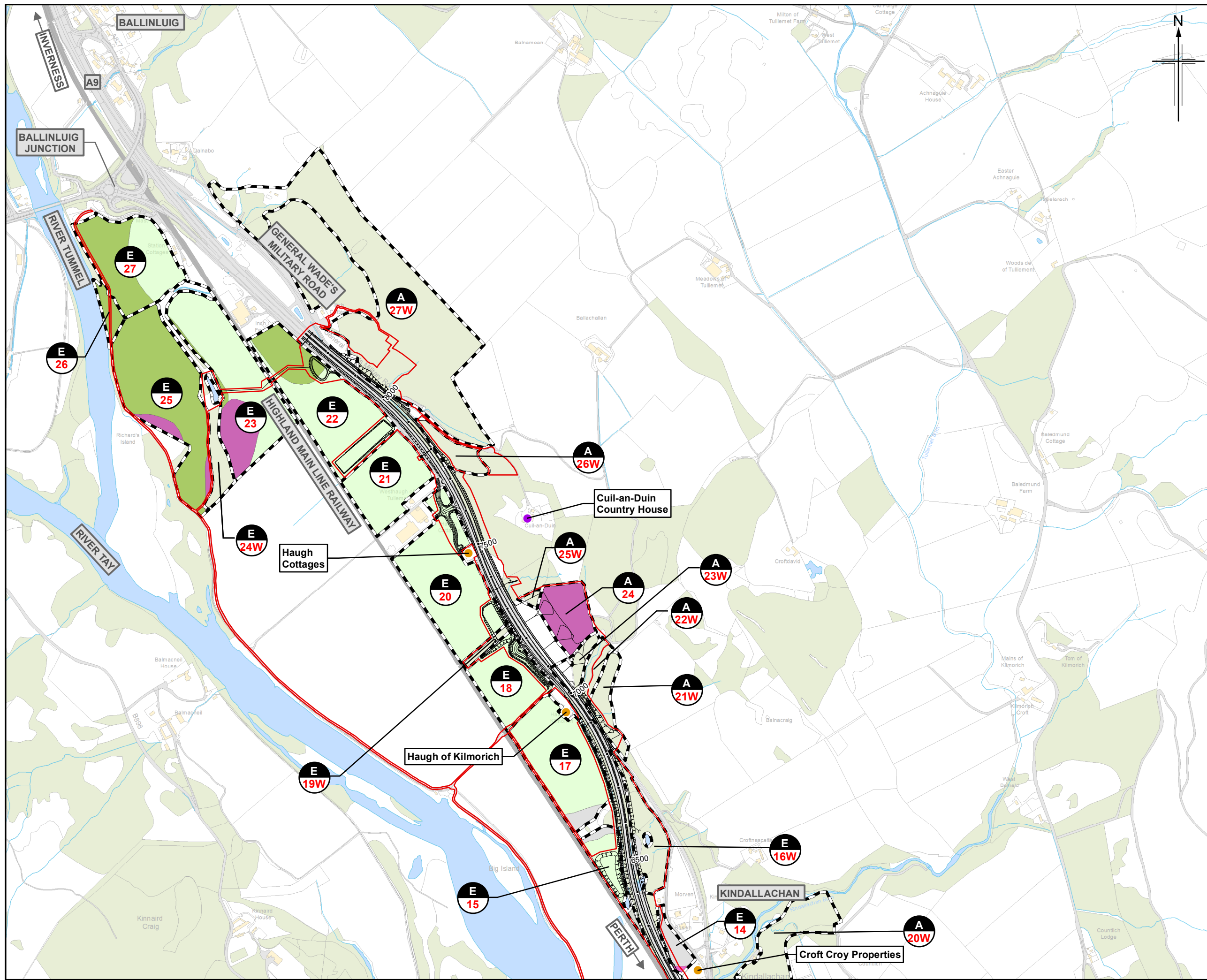
Sheet 3 of 4

Drawing Status	FINAL
Scale	1:10,000 @ A3 DO NOT SCALE
Jacobs No.	B2140003
BIM No.	
Drawing number	<b>Figure 8.2c</b>
	Rev 0

© Copyright 2018 Jacobs U.K. Limited. The concepts and information contained in this document are the property of Jacobs. Use or copying of this document in whole or in part without the written permission of Jacobs constitutes an infringement of copyright. Limitation: This drawing has been prepared on behalf of, and for the exclusive use of Jacobs' Client, and is subject to, and issued in accordance with, the provisions of the contract between Jacobs and the Client. Jacobs accepts no liability or responsibility whatsoever for, or in respect of, any use of, or reliance upon, this drawing by any third party.

© Crown copyright and database right 2018. All rights reserved. Ordnance Survey Licence number 100046668. Contains public sector information licensed under the Open Government Licence v3.0.





**Legend**

- Proposed scheme (DMRB Stage 3 design)
- SuDS
- Compulsory Purchase Order (CPO) and Scottish Minister's Land
- Field boundary
- Dalguise Fishings
- Dalmarnock Fishing Beat
- Commercial/Industrial Property
- Residential Property
- Land Plot Reference
- Field Number
- Woodland

**Land Capability for Agriculture (LCA) \***

- Land capable of supporting arable agriculture (prime agriculture land)
- Class 3.1
- Land capable of supporting mixed agriculture
- Class 3.2
- Land capable of supporting improved grassland
- Class 5.2
- Class 5.3
- Land capable of supporting only rough grazing
- Class 6.1
- Class 6.2
- Class 6.3

\* James Hutton Institute (as provided June 2016)

Rev.	Rev. Date	Purpose of revision	Orig/Dwn	Checkd	Rev'd	Apprv'd
0	JUL 2018	ES Publication	KA	AN	GK	AJG

**JACOBS**  
 95 Bothwell Street, Glasgow, G2 7HX, UK.  
 Tel: +44(0)141 243 8000  
 www.jacobs.com

Client  
  
 TRANSPORT SCOTLAND  
 COIMH-DHAIL ALBA

Project  
  
 A9 DUALLING  
 PERTH TO INVERNESS  
 Tay Crossing to Ballinluig

Drawing title  
**Environmental Statement  
 Proposed Scheme Land-take**  
 Sheet 4 of 4

Drawing Status	FINAL
Scale	1:10,000 @ A3 DO NOT SCALE
Jacobs No.	B2140003
BIM No.	
Drawing number	Figure 8.2d
Rev	0