

- Legend**
- Proposed scheme (DMRB Stage 3 design)
  - SuDS
  - Noise and vibration calculation area
  - Noise and vibration study area
  - Baseline noise monitoring locations - sample receptors

- Do-Minimum Baseline Year Vs Do-Something Future Assessment Year (L<sub>A10,18hr</sub> Free-field) First Floor**  
**x = noise level**
- $x \geq 10$  dB
  - $5 \leq x < 10$  dB
  - $3 \leq x < 5$  dB
  - $0 < x < 3$  dB
  - $x = 0$  dB
  - $-3 < x < 0$  dB
  - $-5 < x \leq -3$  dB
  - $-10 < x \leq -5$  dB
  - $x \leq -10$  dB

Rev.	Rev. Date	Purpose of revision	Orig/Dwn	Check/Rev'd	Apprv'd	
0	JUL 2018	ES Publication	PM	AJ	BM	AJG

**JACOBS**  
 95 Bothwell Street, Glasgow, G2 7HX, UK.  
 Tel: +44(0)141 243 8000  
 www.jacobs.com


Client  
  
 TRANSPORT SCOTLAND  
 CÒRPHDHAIL ALBA

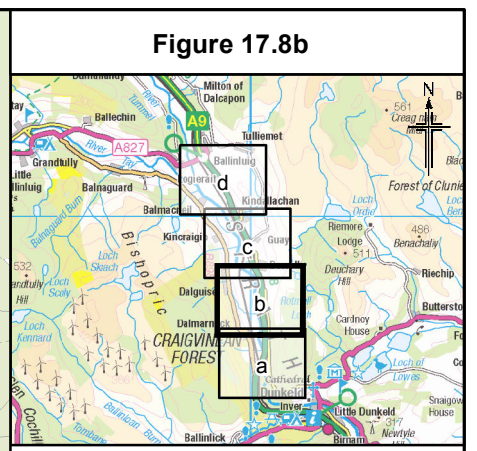
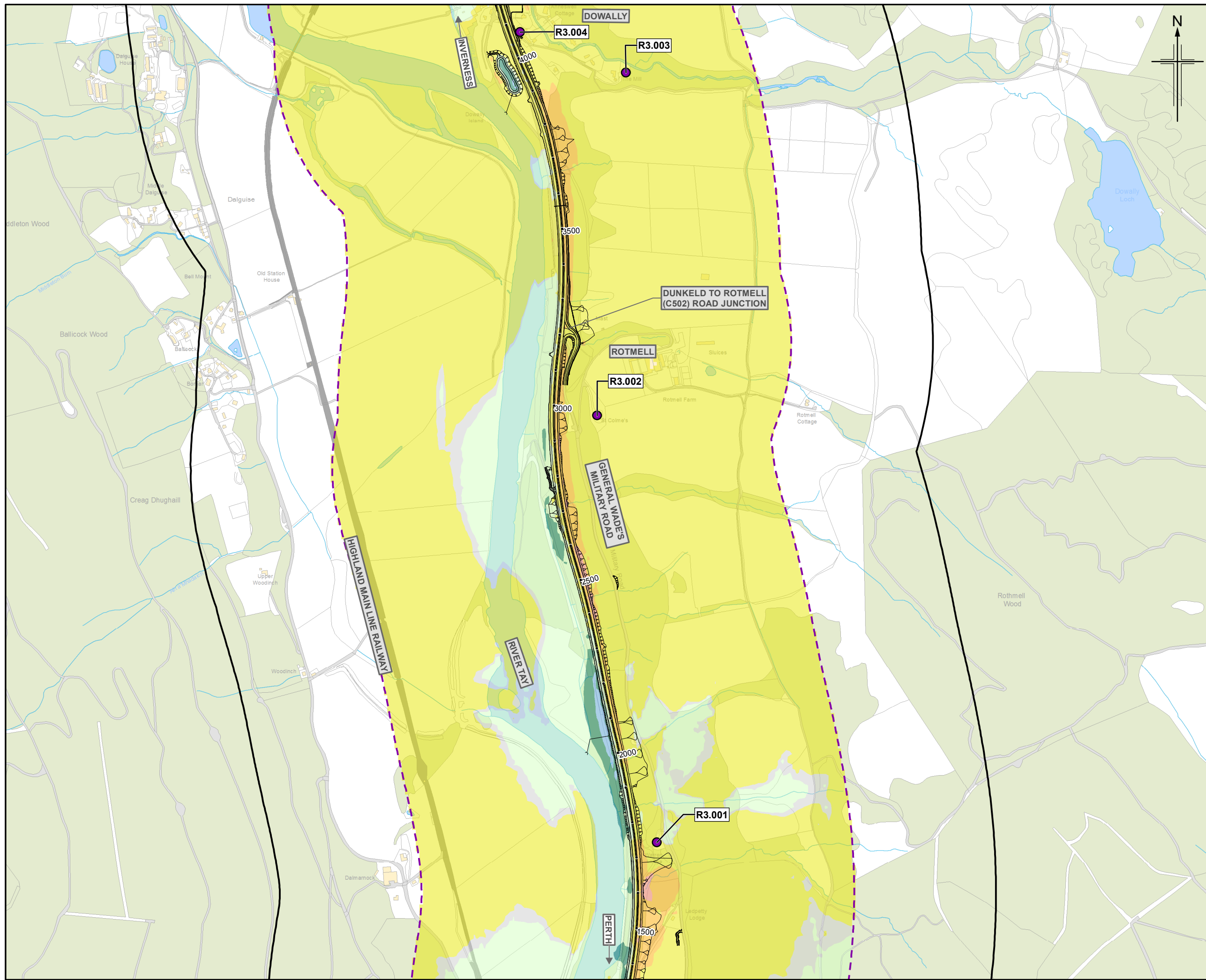
Project  
  
**A9**  
 DUALLING  
 PERTH TO INVERNESS  
 Tay Crossing to Ballinluig

Drawing title  
**Environmental Statement**  
**Noise Level Difference Contour Map**  
**(First Floor) Do-Minimum Baseline Year**  
**Vs Do-Something Future Assessment Year**  
 Sheet 1 of 4

Drawing Status	FINAL
Scale	1:10,000 @ A3 DO NOT SCALE
Jacobs No.	B2140003
BIM No.	
Drawing number	Figure 17.8a
Rev	0

© Copyright 2018 Jacobs U.K. Limited. The concepts and information contained in this document are the property of Jacobs. Use or copying of this document in whole or in part without the written permission of Jacobs constitutes an infringement of copyright. Limitation: This drawing has been prepared on behalf of, and for the exclusive use of Jacobs' Client, and is subject to, and issued in accordance with, the provisions of the contract between Jacobs and the Client. Jacobs accepts no liability or responsibility whatsoever for, or in respect of, any use of, or reliance upon, this drawing by any third party.





**Legend**

- Proposed scheme (DMRB Stage 3 design)
- SuDS
- Noise and vibration calculation area
- Noise and vibration study area
- Baseline noise monitoring locations - sample receptors

**Do-Minimum Baseline Year Vs Do-Something Future Assessment Year (L<sub>A10,18hr</sub> Free-field) First Floor**  
**x = noise level**

- x ≥ 10 dB
- 5 ≤ x < 10 dB
- 3 ≤ x < 5 dB
- 0 < x < 3 dB
- x = 0 dB
- 3 < x < 0 dB
- 5 < x ≤ -3 dB
- 10 < x ≤ -5 dB
- x ≤ -10 dB

Rev.	Rev. Date	ES Publication	PM	AJ	BM	AJG
0	JUL 2018	ES Publication				

**JACOBS**  
 95 Bothwell Street, Glasgow, G2 7JX, UK.  
 Tel: +44(0)141 243 8000  
 www.jacobs.com

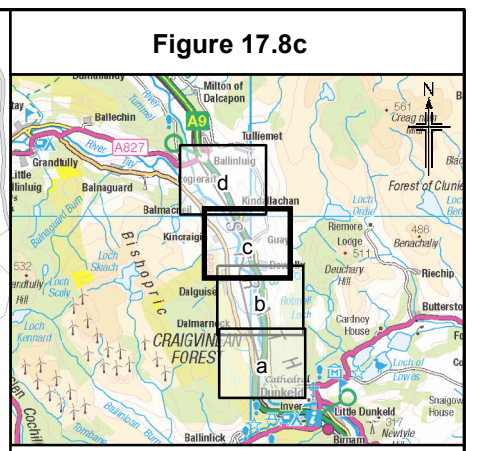
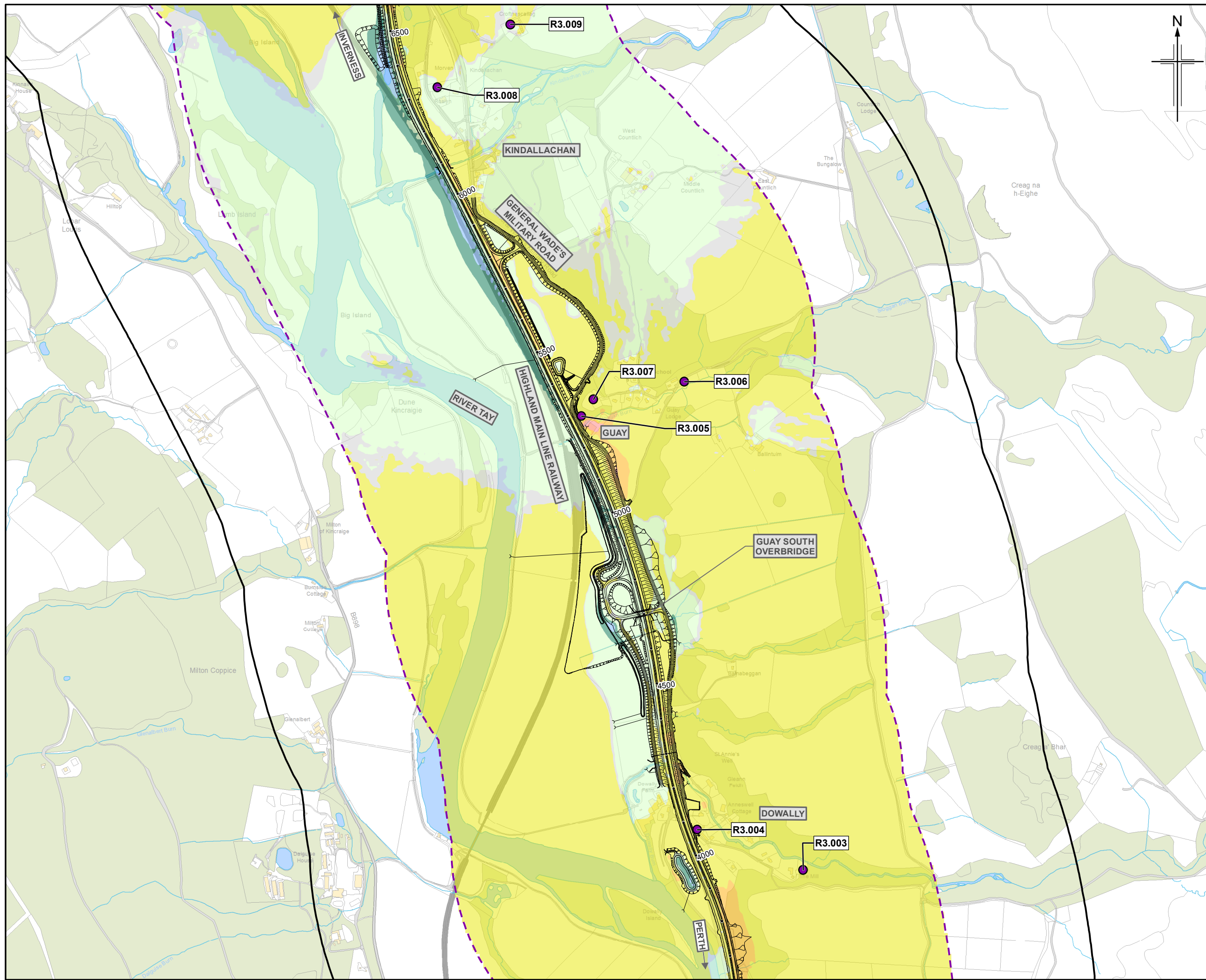
Client  
  
 TRANSPORT SCOTLAND  
 COIRIADHAIL ALBA

Project  
  
**A9 DUALLING**  
 PERTH TO INVERNESS  
 Tay Crossing to Ballinluig

Drawing title  
**Environmental Statement**  
**Noise Level Difference Contour Map**  
**(First Floor) Do-Minimum Baseline Year**  
**Vs Do-Something Future Assessment Year**  
 Sheet 2 of 4

Drawing Status	FINAL
Scale	1:10,000 @ A3 DO NOT SCALE
Jacobs No.	B2140003
BIM No.	
Drawing number	Figure 17.8b
Rev	0





**Legend**  
(DMRB Stage 3 design)

- Proposed scheme
- SuDS
- Noise and vibration calculation area
- Noise and vibration study area
- Baseline noise monitoring locations - sample receptors

**Do-Minimum Baseline Year Vs Do-Something Future Assessment Year (LA10,18hr Free-field) First Floor**  
x = noise level

- x ≥ 10 dB
- 5 ≤ x < 10 dB
- 3 ≤ x < 5 dB
- 0 < x < 3 dB
- x = 0 dB
- 3 < x < 0 dB
- 5 < x ≤ -3 dB
- 10 < x ≤ -5 dB
- x ≤ -10 dB

Rev.	Rev. Date	ES Publication	PM	AJ	BM	AJG
0	JUL 2018					
Rev.	Rev. Date	Purpose of revision	Orig/Dwn	Check/Rev'd	Apprv'd	


**JACOBS**  
95 Bathurst Street, Glasgow, G2 3TH, UK.  
Tel: +44(0)141 243 8000  
www.jacobs.com

Client  
**TRANSPORT SCOTLAND**  
COPHDHAIL ALBA

Project  
**A9 DUALLING**  
PERTH TO INVERNESS  
Tay Crossing to Ballinluig

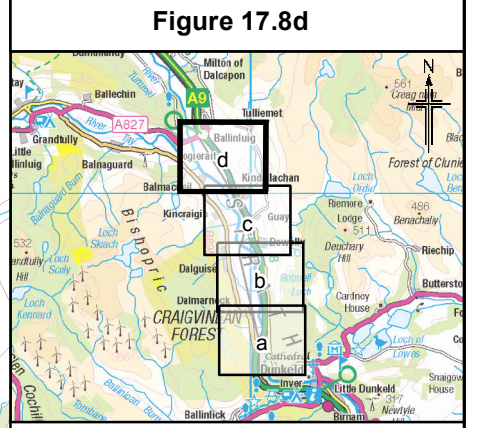
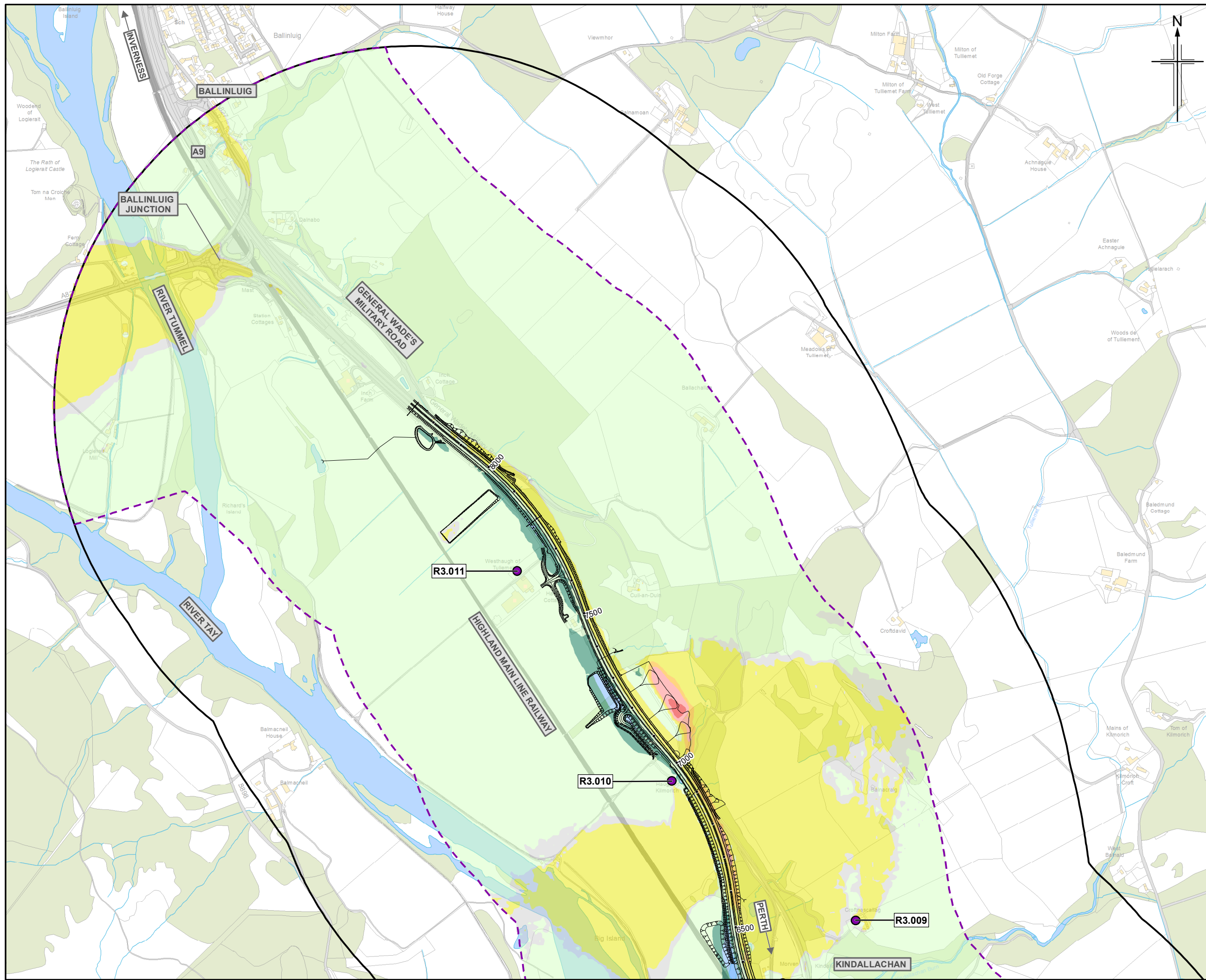
Drawing title  
**Environmental Statement**  
**Noise Level Difference Contour Map**  
**(First Floor) Do-Minimum Baseline Year**  
**Vs Do-Something Future Assessment Year**  
Sheet 3 of 4

Drawing Status	FINAL
Scale	1:10,000 @ A3 DO NOT SCALE
Jacobs No.	B2140003
BIM No.	
Drawing number	Figure 17.8c
Rev	0



© Copyright 2018 Jacobs U.K. Limited. The concepts and information contained in this document are the property of Jacobs. Use or copying of this document in whole or in part without the written permission of Jacobs constitutes an infringement of copyright. Limitation: This drawing has been prepared on behalf of, and for the exclusive use of Jacobs' Client, and is subject to, and issued in accordance with, the provisions of the contract between Jacobs and the Client. Jacobs accepts no liability or responsibility whatsoever for, or in respect of, any use of, or reliance upon, this drawing by any third party.





**Legend**

- Proposed scheme (DMRB Stage 3 design)
- SuDS
- Noise and vibration calculation area
- Noise and vibration study area
- Baseline noise monitoring locations - sample receptors

**Do-Minimum Baseline Year Vs Do-Something Future Assessment Year (LA10,18hr Free-field) First Floor**  
**x = noise level**

- $x \geq 10$  dB
- $5 \leq x < 10$  dB
- $3 \leq x < 5$  dB
- $0 < x < 3$  dB
- $x = 0$  dB
- $-3 < x < 0$  dB
- $-5 < x \leq -3$  dB
- $-10 < x \leq -5$  dB
- $x \leq -10$  dB

0	JUL 2018	ES Publication	PM	AJ	BM	AJG
Rev.	Rev. Date	Purpose of revision	Orig/Dwn	Check/Rev'd	Appr'd	

**JACOBS**  
 95 Bonhill Street, Glasgow, G2 7TH, UK.  
 Tel: +44(0)141 243 8000  
 www.jacobs.com

Client  
  
 TRANSPORT SCOTLAND  
 COPHDHAIL ALBA

Project  
  
 A9 DUALLING  
 PERTH TO INVERNESS  
 Tay Crossing to Ballinluig

Drawing title  
**Environmental Statement  
 Noise Level Difference Contour Map  
 (First Floor) Do-Minimum Baseline Year  
 Vs Do-Something Future Assessment Year**  
 Sheet 4 of 4

Drawing Status	FINAL
Scale	1:10,000 @ A3 DO NOT SCALE
Jacobs No.	B2140003
BIM No.	
Drawing number	Figure 17.8d
Rev	0