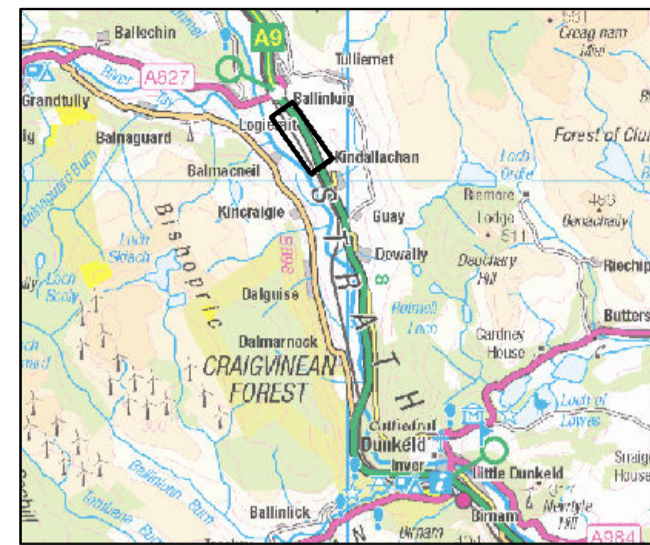
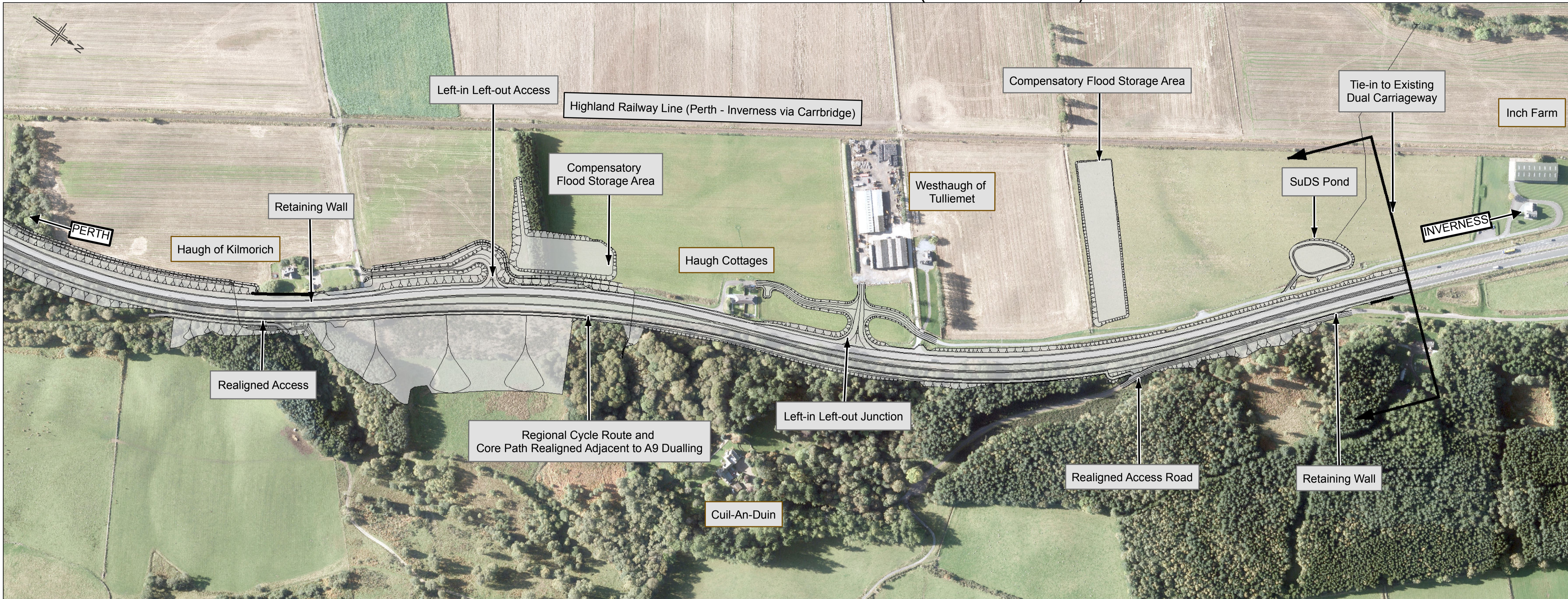


DMRB STAGE 3 DESIGN (SHEET 5 OF 5)

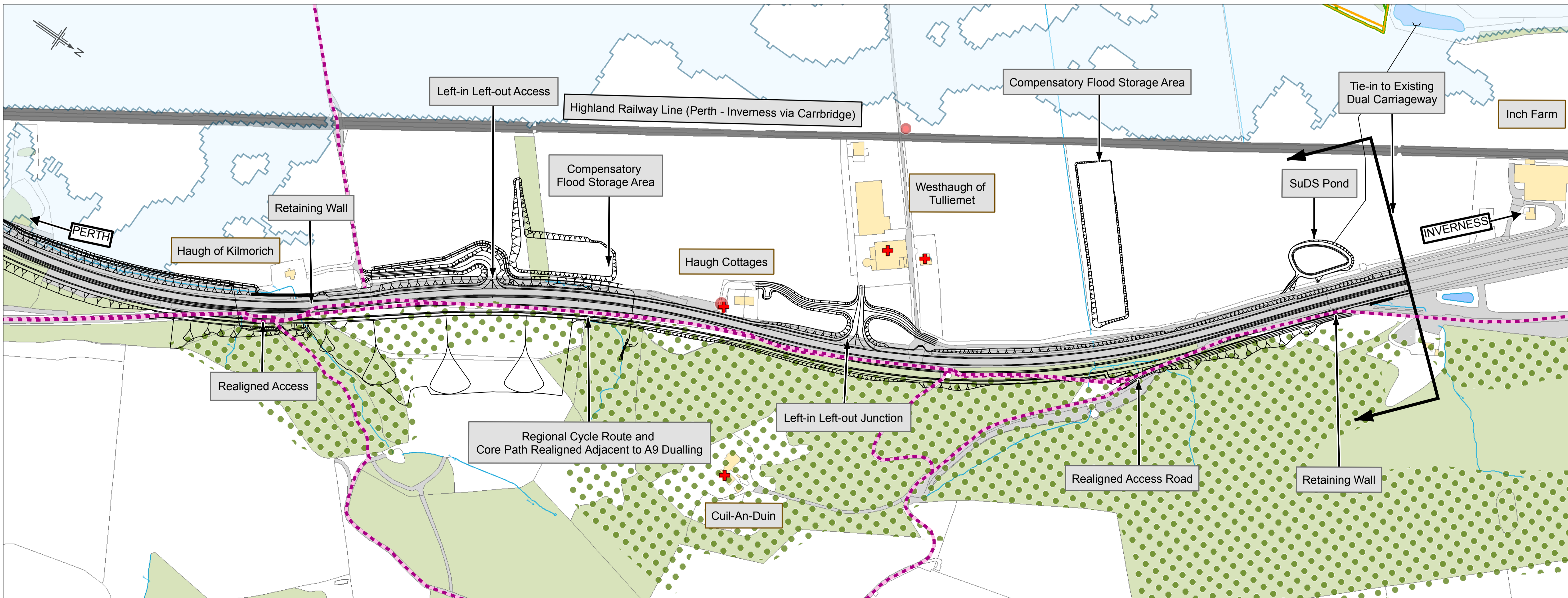


Legend - Design

- Proposed scheme
- Cutting
- Embankment
- Structure
- Drainage Outfall
- Retaining Wall

Legend - Constraints

- Buildings
- Roads and Tracks
- Rail
- Non-Motorised User Route (Pedestrian, Cyclist and Equestrian)
- Listed Building
- Scheduled Monument
- Site of Special Scientific Interest (SSSI)
- Special Area of Conservation (SAC)
- Ancient Woodland Inventory
- Inland Water
- Jacobs 1 in 200 Year Plus Climate Change Fluvial Flood Zone
- National Scenic Area



Legend - Annotation

- Information
- Infrastructure
- Environment
- Property
- Watercourses