

Figure 6.1: Flood Modelling Study Area

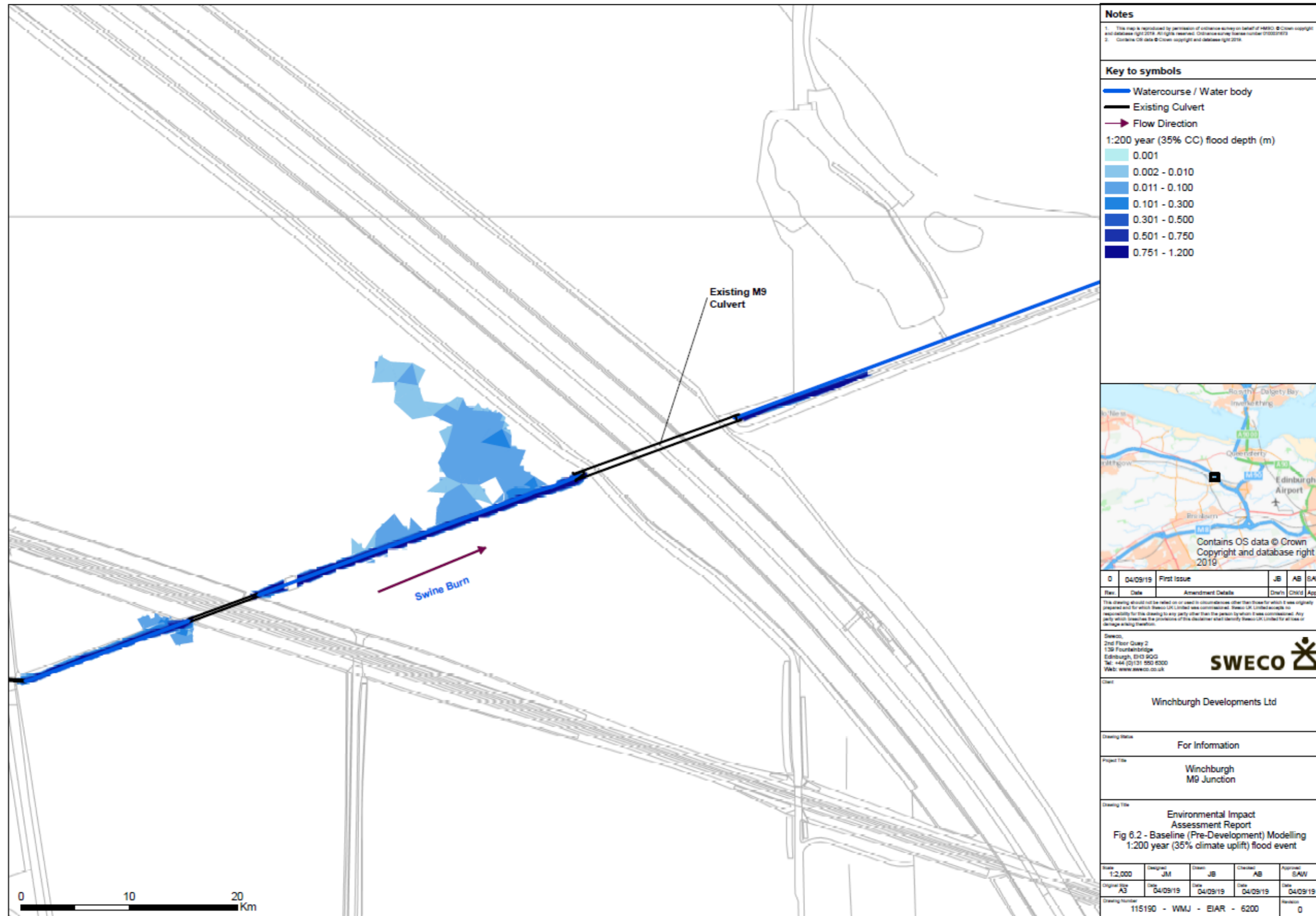


Figure 6.2: Baseline (Pre-Development) Modelling 1:200 Year (35 % Climate Uplift) Flood Event



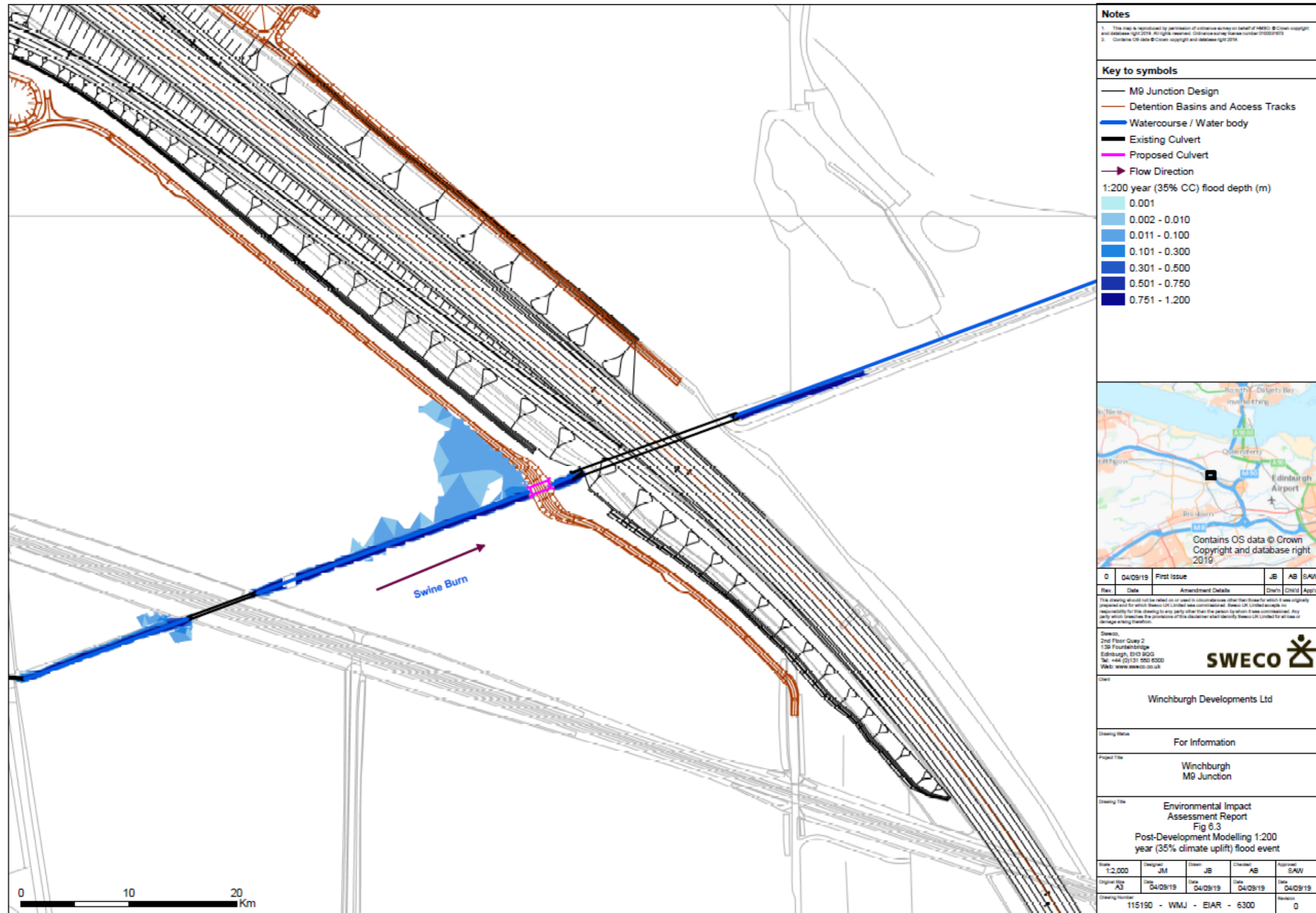


Figure 6.3: Post-Development Modelling 1:200 Year (35 % Climate Uplift) Flood Event

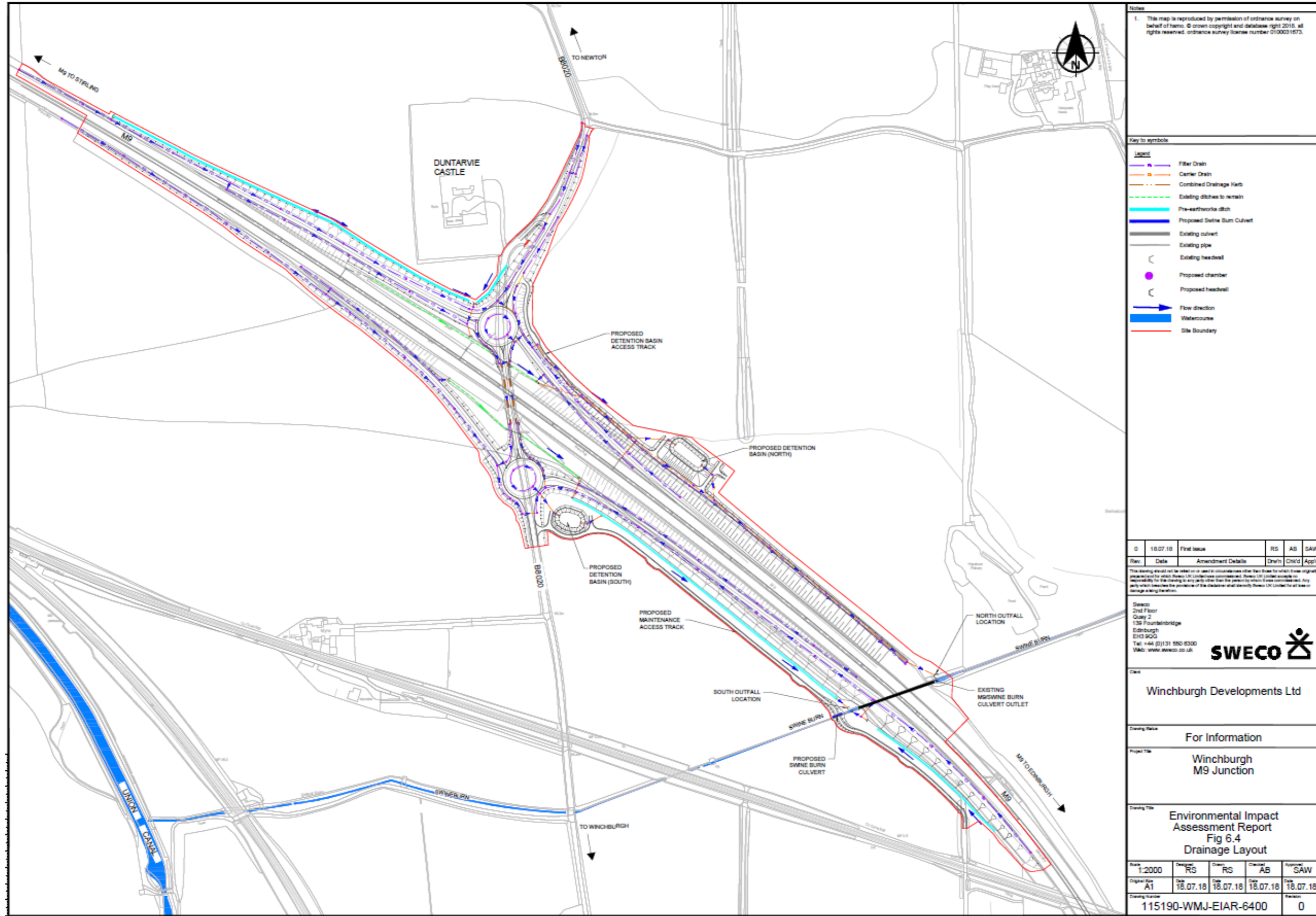


Figure 6.4: Drainage Layout