



Figure Title Baseline noise monitoring locations	Project Number 1700001963	Figure No. 9.1	Client Winchburgh Developments Ltd
	Date September 2018	Prepared By LJ	
Project Name Winchburgh M9 Junction	Scale 1:5,000 @A4	Issue 1	

Reproduced from Ordnance Survey digital map data © Crown copyright 2017. All rights reserved. Licence number 100040631

Figure 9.1: Baseline Noise Monitoring Locations

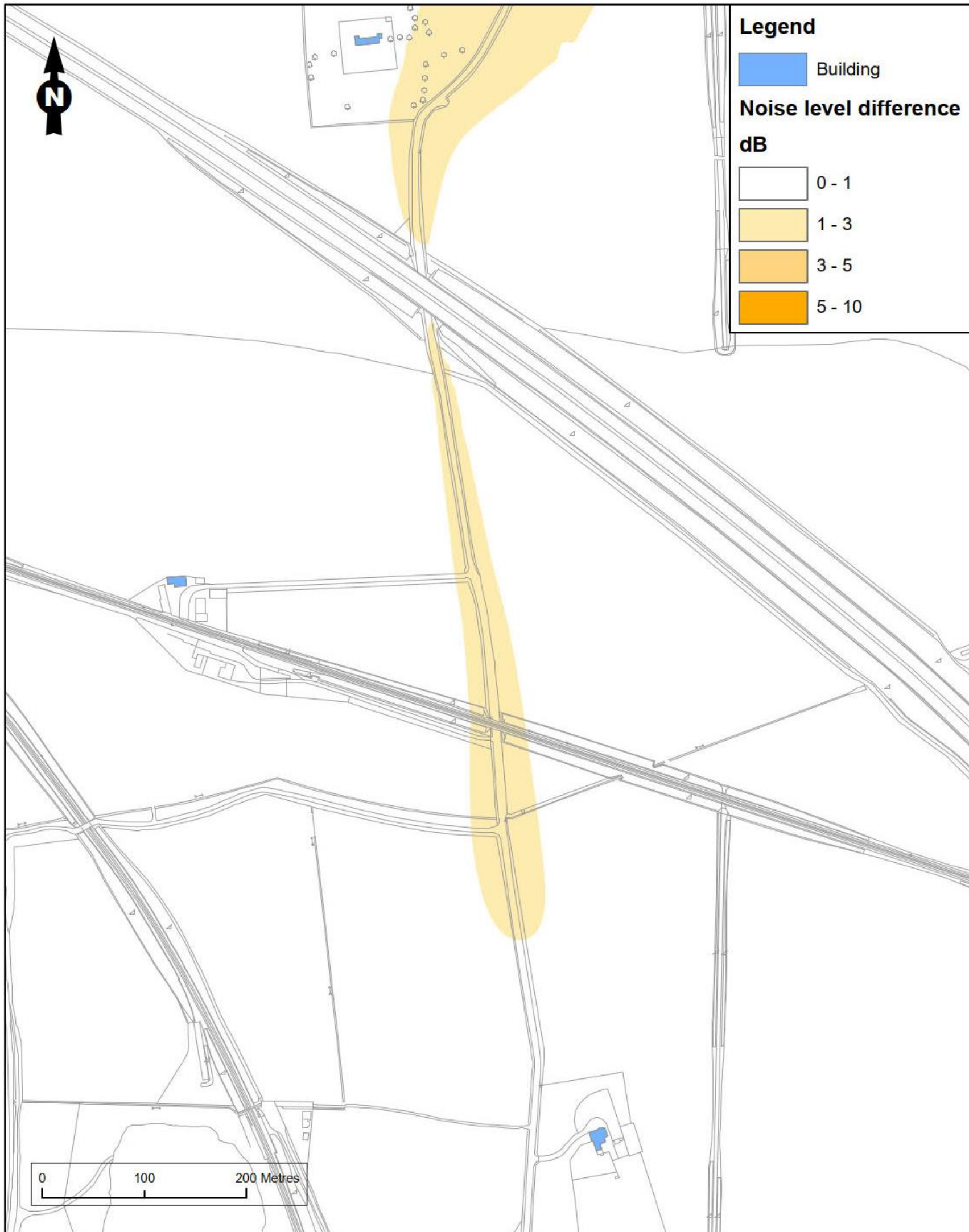


Figure Title 'Do Minimum' 2037 minus 'Do Minimum' 2022	Project Number 1700001963	Figure No. 9.2	Client Winchburgh Developments Ltd
Project Name Winchburgh M9 Junction	Date March 2020	Prepared By LJ	
	Scale 1:5,000 @A4	Issue 1	

Reproduced from Ordnance Survey digital map data © Crown copyright 2017. All rights reserved. Licence number 100040631

Figure 9.2: Change in Road Traffic Noise from the 'Do-Minimum' in the baseline year (2022) to 'Do-Minimum' in the future assessment year (2037)

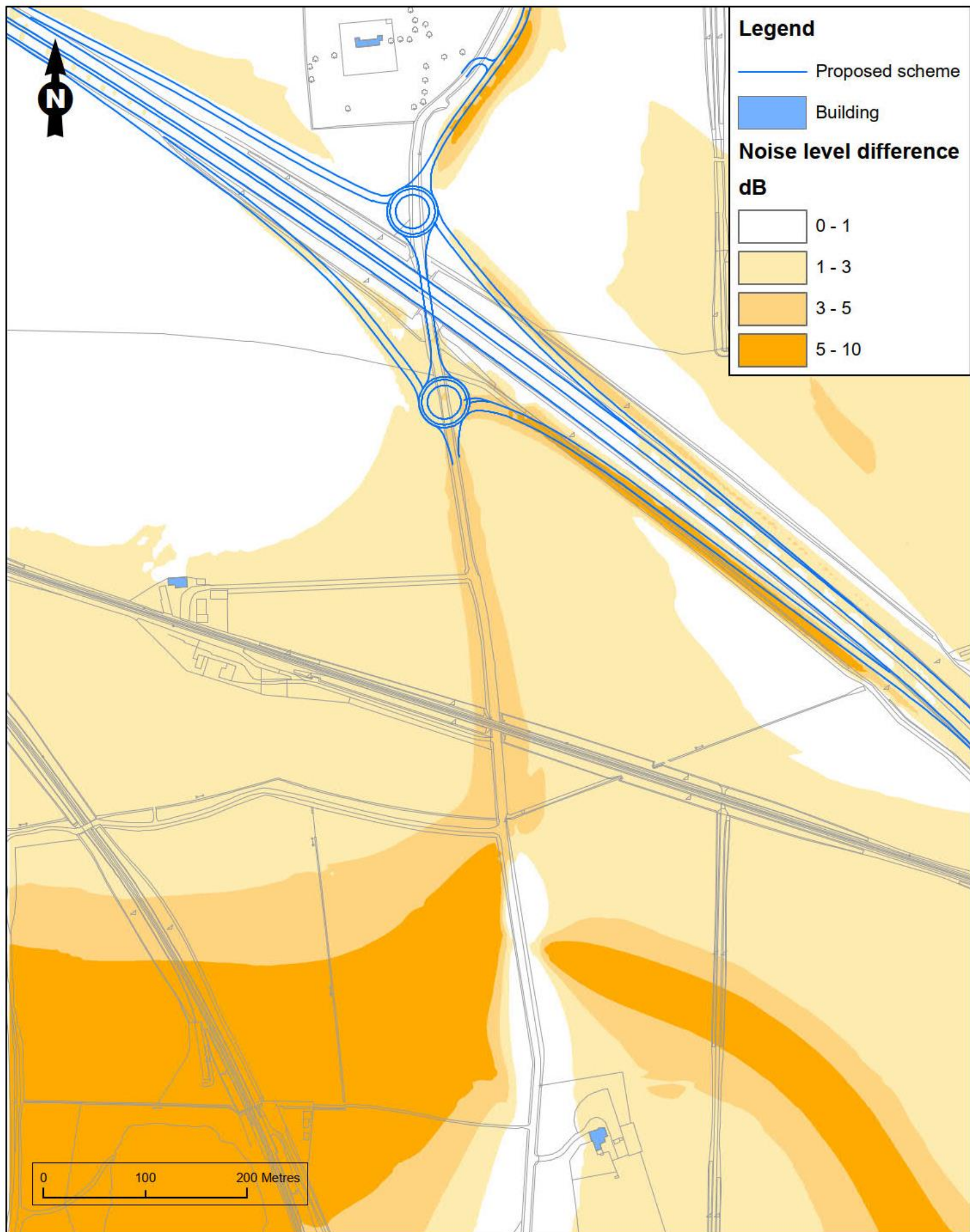



Figure Title	Project Number	Figure No.	Client
'Do Something' 2022 minus 'Do Minimum' 2022	1700001963	9.3	
Project Name	Date	Prepared By	
	Winchburgh M9 Junction	March 2020	
	Scale	Issue	
	1:5,000 @A4	1	

Reproduced from Ordnance Survey digital map data © Crown copyright 2017. All rights reserved. Licence number 100040631

Figure 9.3: Change in Road Traffic Noise from the 'Do-Minimum' in the baseline year (2022) to 'Do-Something' in the baseline year (2022)

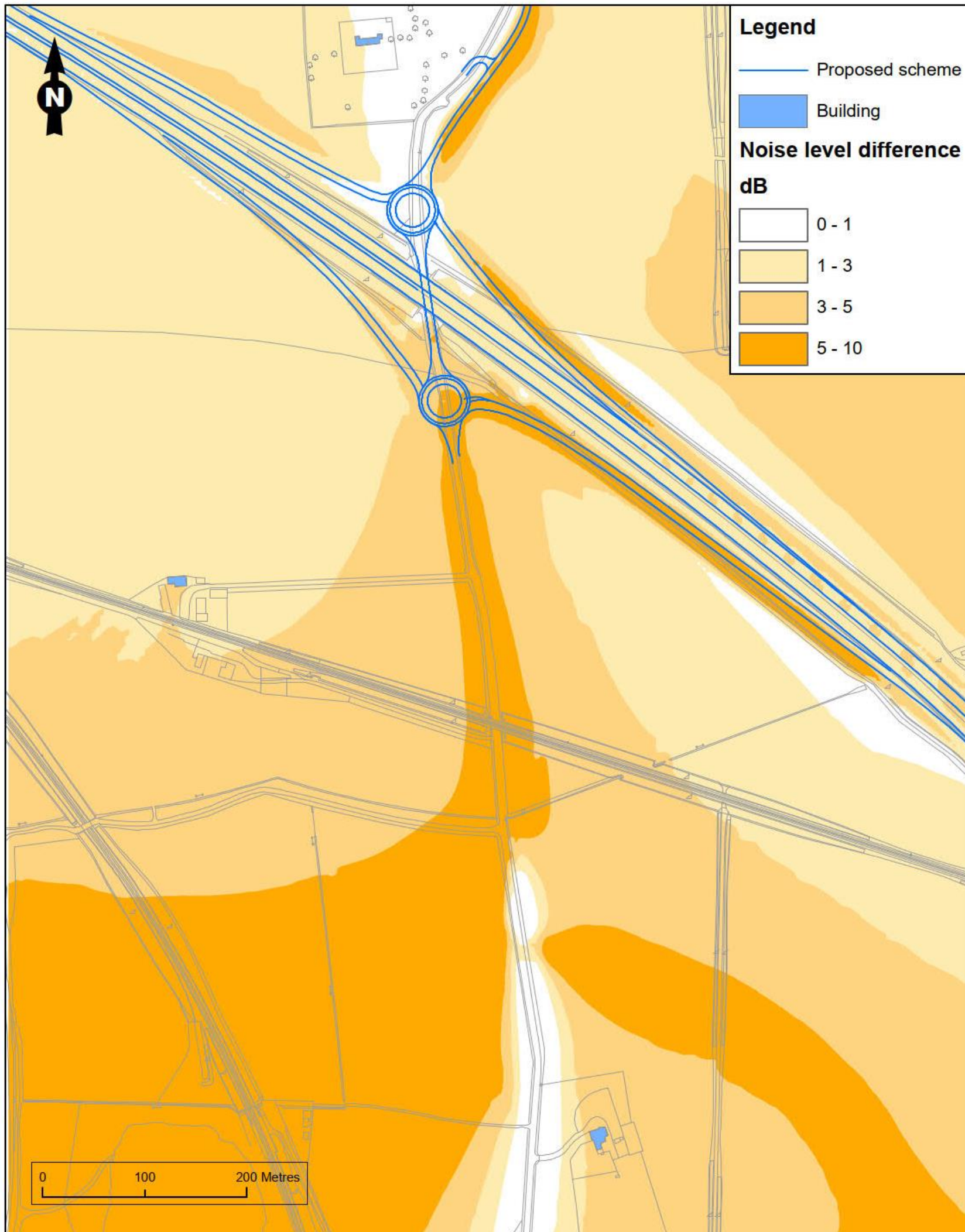


Figure Title	Project Number	Figure No.	Client
'Do Something' 2037 minus 'Do Minimum' 2022	1700001963	9.4	
Project Name	Date	Prepared By	Winchburgh Developments Ltd
	Winchburgh M9 Junction	March 2020	
	Scale	Issue	RAMBOLL
	1:5,000 @A4	1	

Reproduced from Ordnance Survey digital map data © Crown copyright 2017. All rights reserved. Licence number 100040631

Figure 9.4: Change in Road Traffic Noise from the 'Do-Minimum' in the baseline year (2022) to 'Do-Something' in the future assessment year (2037)