





Reproduced by permission of the Ordnance Survey on behalf of HMSO. © Crown Copyright and database right 2020. All rights reserved. Ordnance Survey Licence Number 100046668.




Key:

Line of Extinguished Right of Way 

Associated Road Proposals 

Scale :- 1:10,000 at A3



500 0 500 1000 metres

The M9/A9 Trunk Road
 (Winchburgh Junction 1B at the B8020)
 (Extinguishment of Public Rights of Way) Order 202[]
 Key Plan