

The A9 Trunk Road (Tay Crossing to Ballinluig) (Side Roads) Order 2021


SCALE


KEY PLAN _____ 1:20,000


ORDER PLAN : SR1, SR2, SR3,
SR4, SR4a, SR5, SR5a, SR6, SR7 _____ 1:2,500


LEGEND


SIDE ROAD TO BE IMPROVED _____ 

ROAD TO BE STOPPED UP _____ 

NEW SIDE ROAD _____ 

PRIVATE MEANS OF ACCESS TO BE STOPPED UP _____ 

NEW MEANS OF ACCESS _____ 

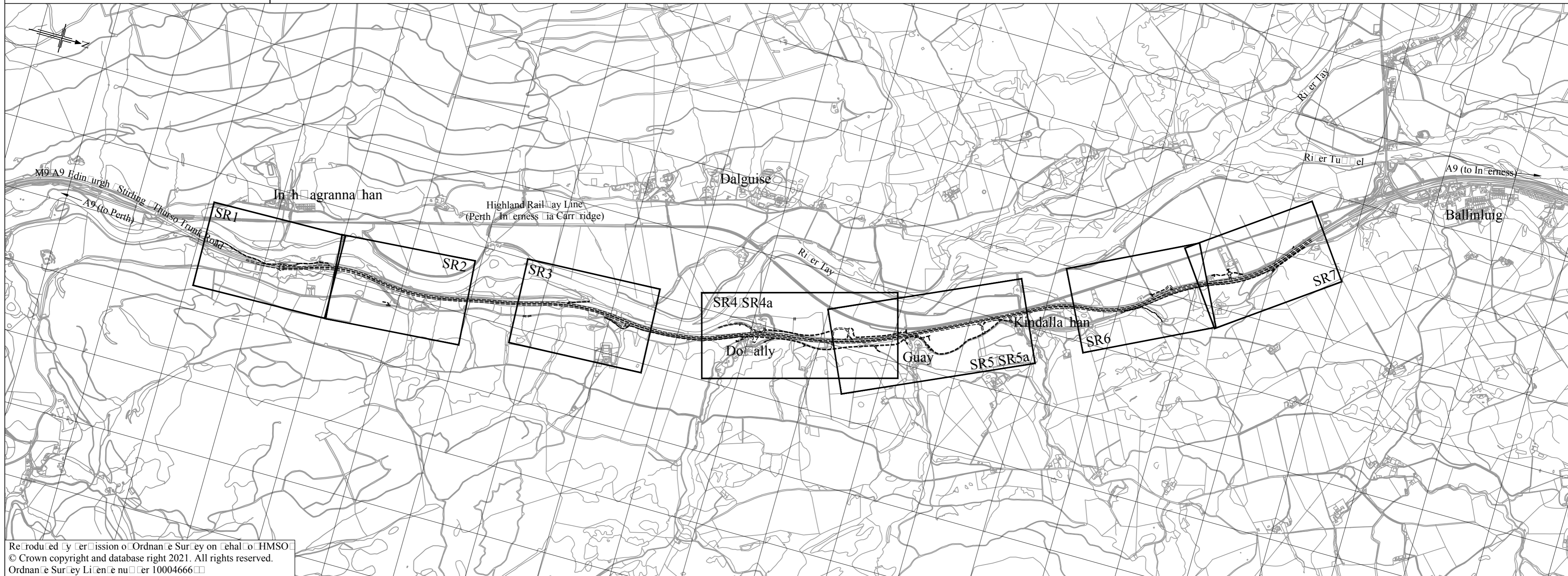
ASSOCIATED ROAD PROPOSALS _____ 



Scottish Government
Riaghaltas na h-Alba
gov.scot

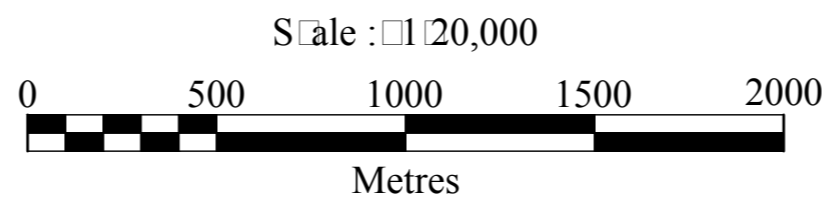
LEGEND

== == == == ASSOCIATED ROAD PROPOSALS

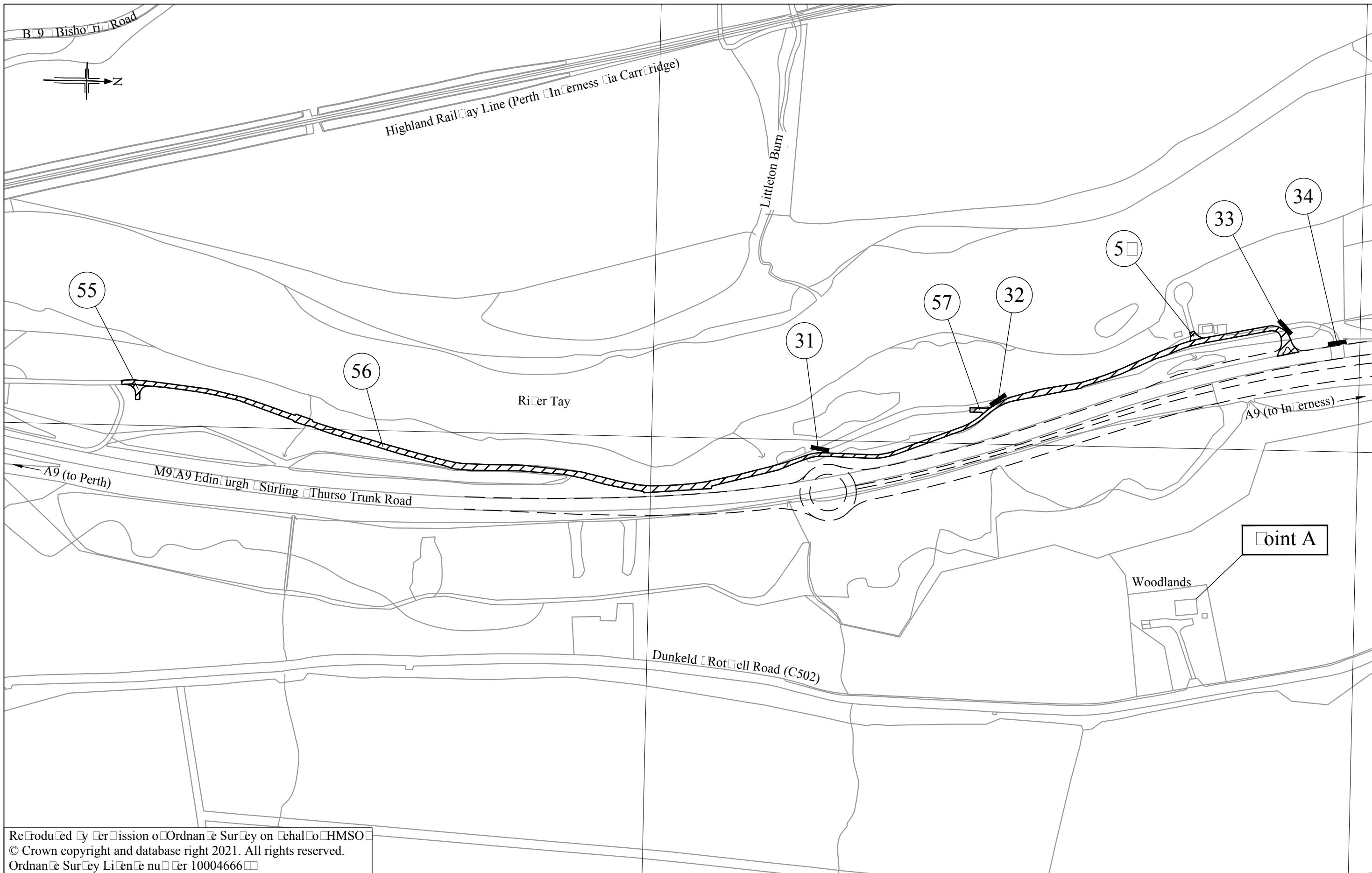


Reproduced by permission of Ordnance Survey on behalf of HMSO.
© Crown copyright and database right 2021. All rights reserved.
Ordnance Survey Licence number 10004666

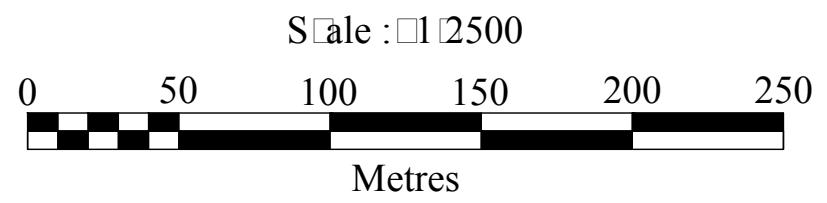
The A9 Trunk Road
(Tay Crossing to Ballinluig)
(Side Roads) Order 2021



Key Plan
Sheet 1 of 1

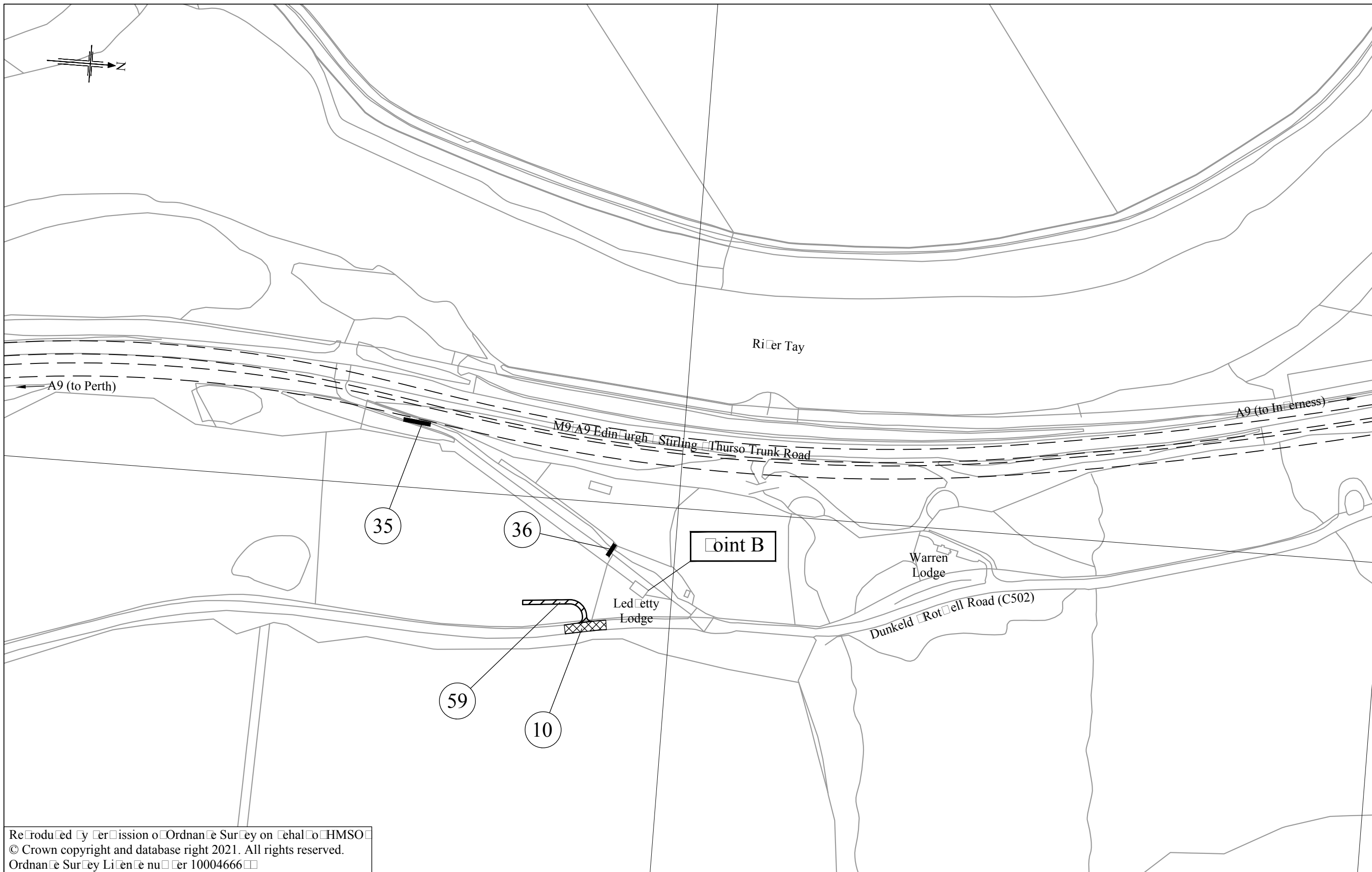


Reproduced by permission of Ordnance Survey on behalf of HMSO
 © Crown copyright and database right 2021. All rights reserved.
 Ordnance Survey Licence number 10004666



The A9 Trunk Road
 (Tay Crossing to Ballinluig)
 (Side Roads) Order 2021

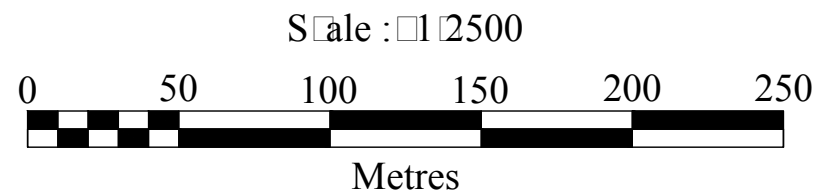
Plan
 SR1



Reproduced by permission of Ordnance Survey on behalf of HMSO
 © Crown copyright and database right 2021. All rights reserved.
 Ordnance Survey Licence number 10004666

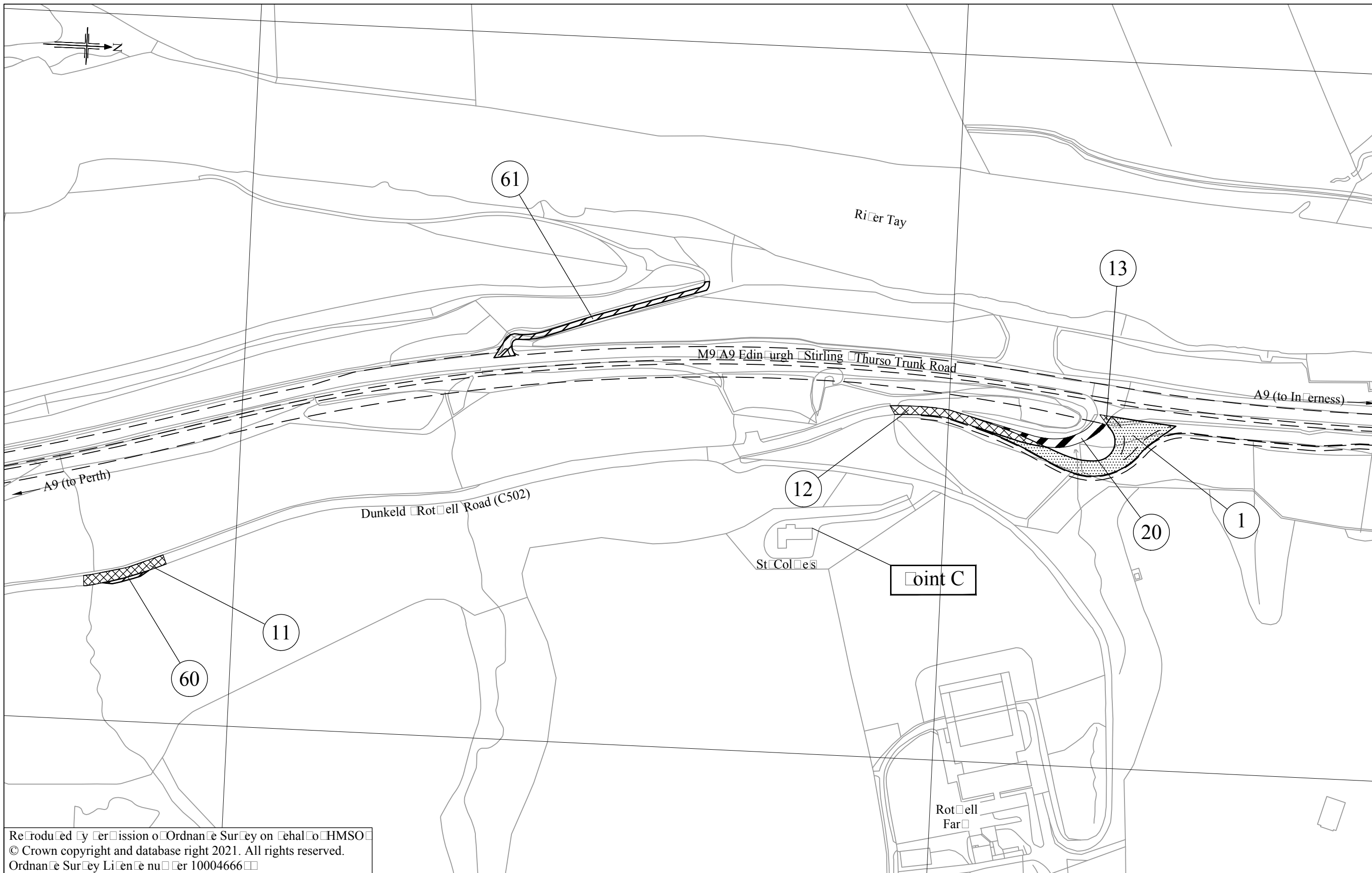


Scottish Government
 Riaghaltas na h-Alba
 gov.scot



The A9 Trunk Road
 (Tay Crossing to Ballinluig)
 (Side Roads) Order 2021

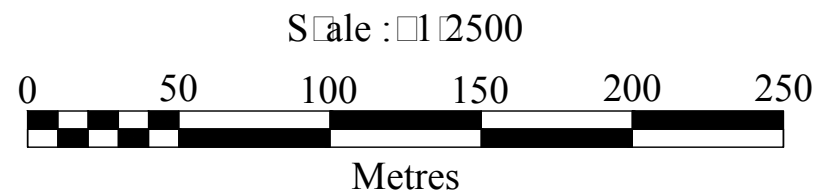
Plan
 SR2



Reproduced by permission of Ordnance Survey on behalf of HMSO
 © Crown copyright and database right 2021. All rights reserved.
 Ordnance Survey Licence number 10004666

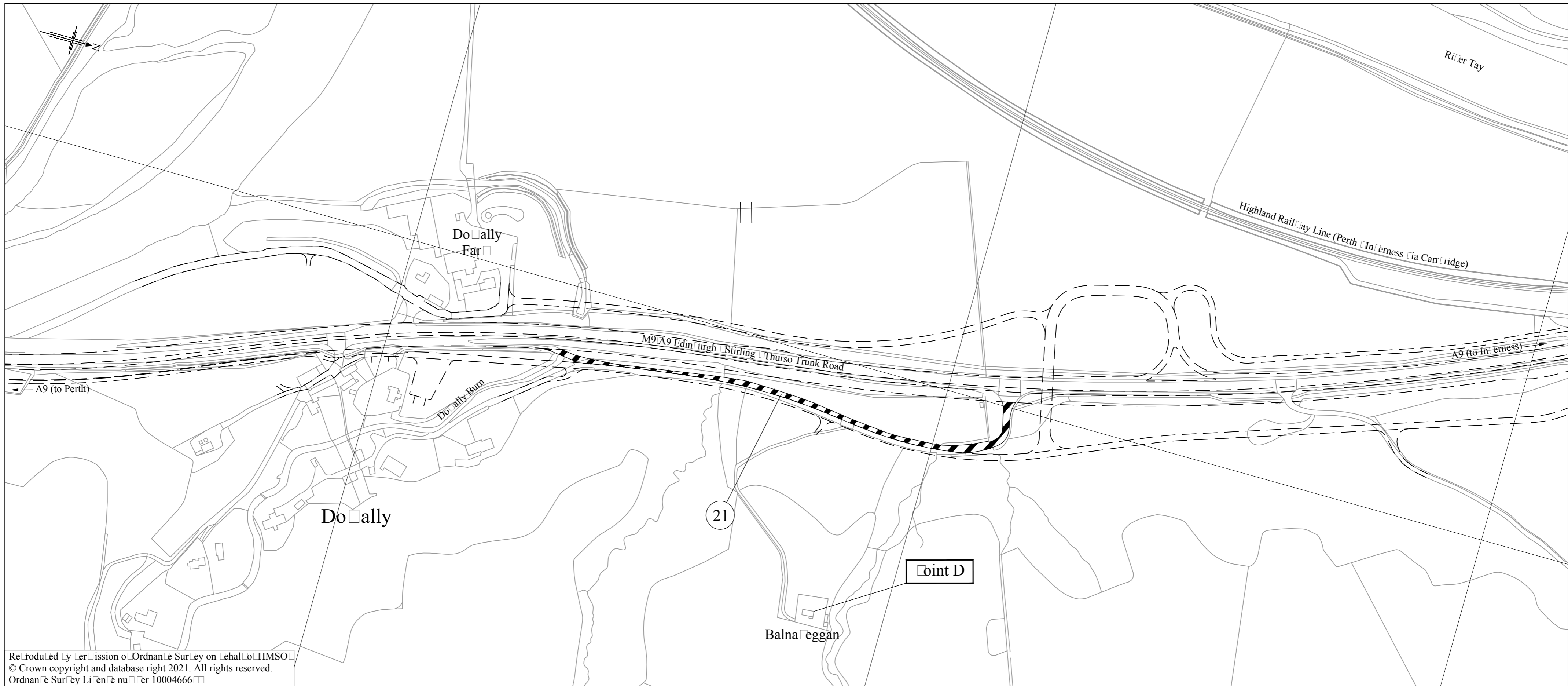


Scottish Government
 Riaghaltas na h-Alba
 gov.scot



The A9 Trunk Road
 (Tay Crossing to Ballinluig)
 (Side Roads) Order 2021

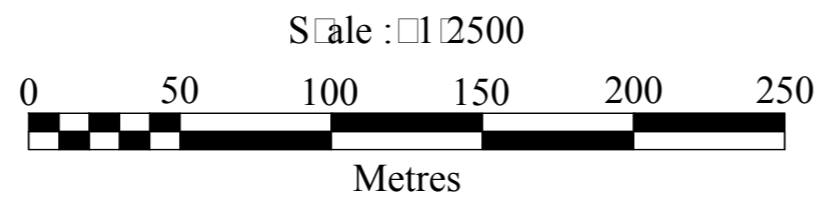
Plan
 SR3



Reproduced by permission of Ordnance Survey on behalf of HMSO.
 © Crown copyright and database right 2021. All rights reserved.
 Ordnance Survey Licence number 10004666

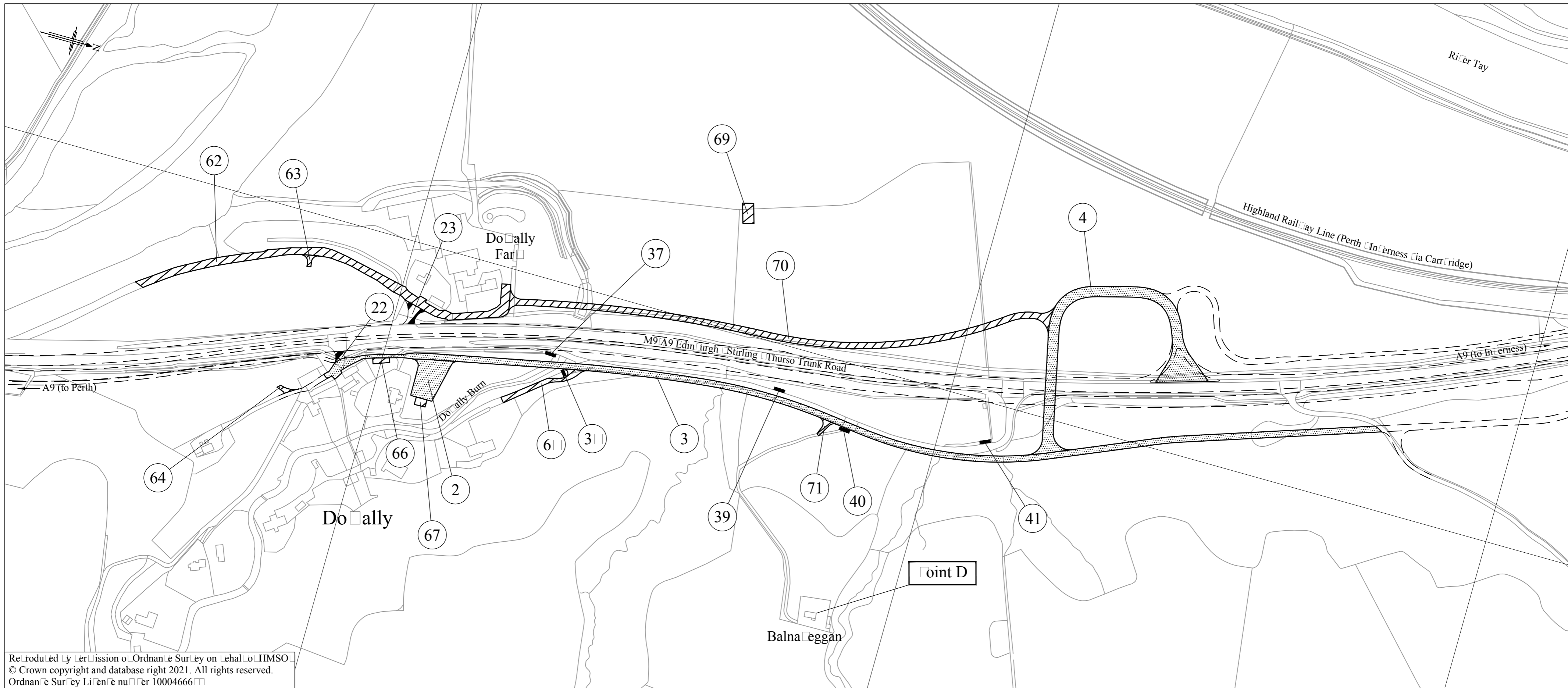


Scottish Government
 Riaghaltas na h-Alba
 gov.scot



The A9 Trunk Road
 (Tay Crossing to Ballinluig)
 (Side Roads) Order 2021

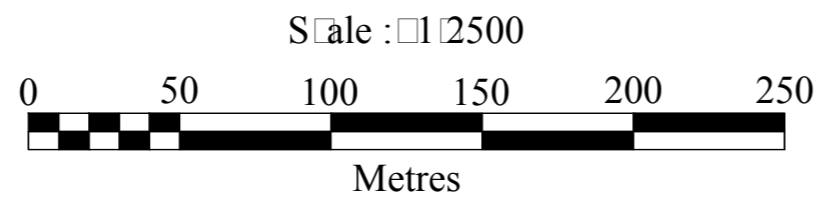
Plan
 SR4



Reproduced by permission of Ordnance Survey on behalf of HMSO.
 © Crown copyright and database right 2021. All rights reserved.
 Ordnance Survey Licence number 10004666

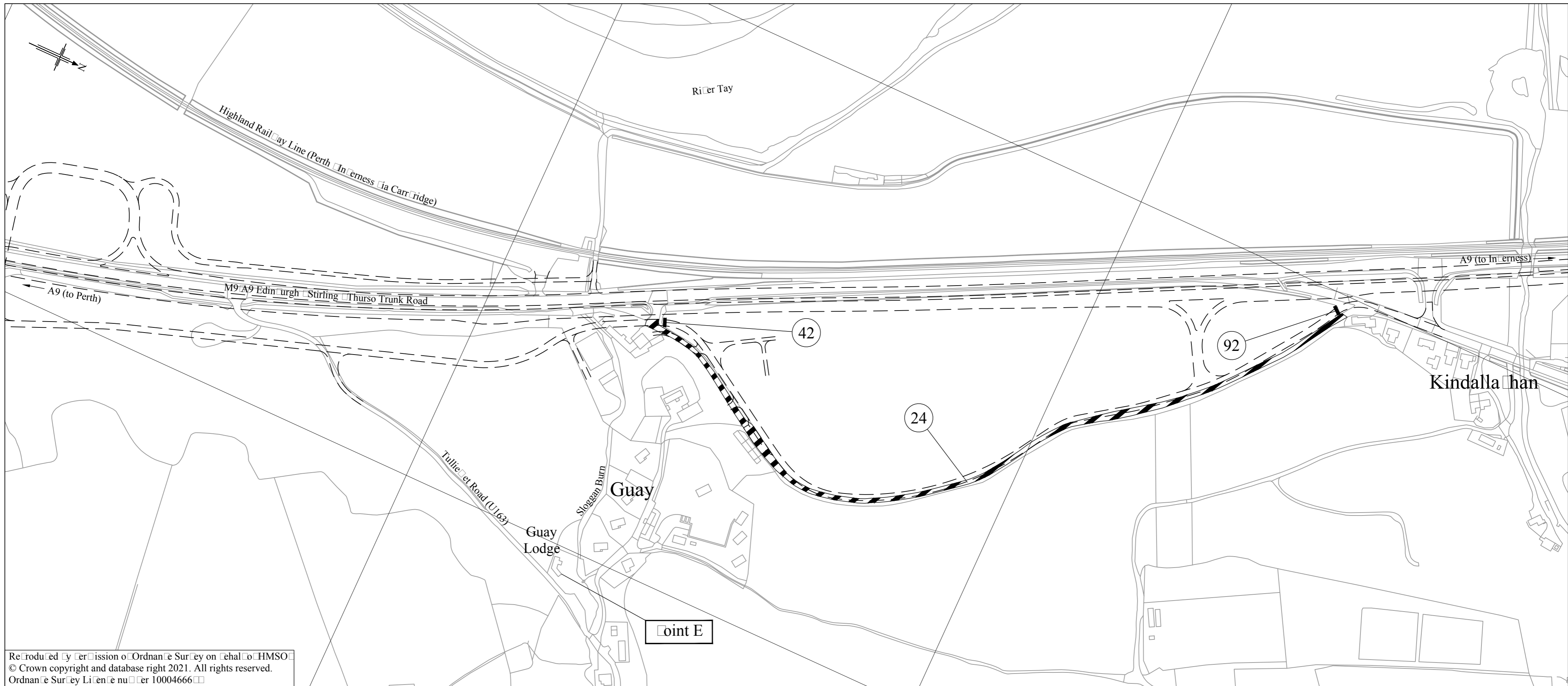


Scottish Government
 Riaghaltas na h-Alba
 gov.scot



The A9 Trunk Road
 (Tay Crossing to Ballinluig)
 (Side Roads) Order 2021

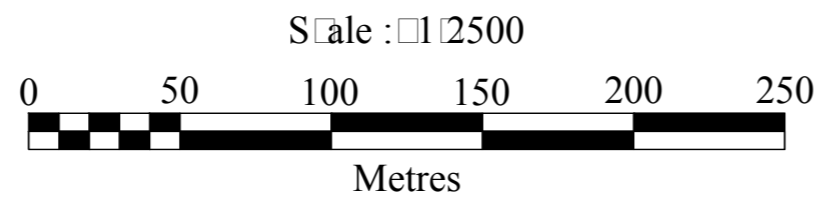
Plan
 SR4a



Reproduced by permission of Ordnance Survey on behalf of HMSO.
 © Crown copyright and database right 2021. All rights reserved.
 Ordnance Survey Licence number 10004666

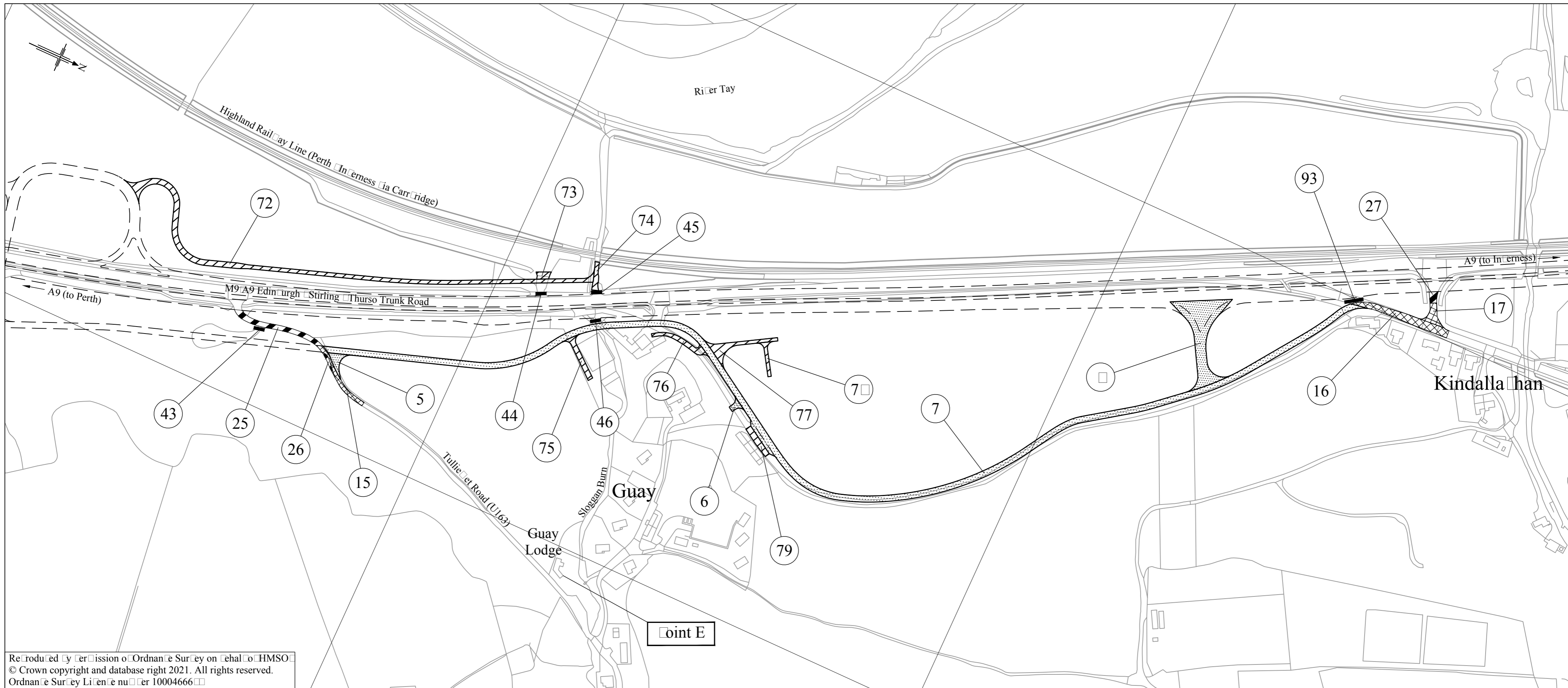


Scottish Government
 Riaghaltas na h-Alba
 gov.scot



The A9 Trunk Road
 (Tay Crossing to Ballinluig)
 (Side Roads) Order 2021

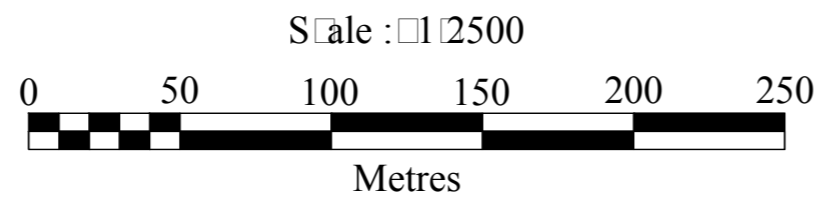
Plan
 SR5



Reproduced by permission of Ordnance Survey on behalf of HMSO.
 © Crown copyright and database right 2021. All rights reserved.
 Ordnance Survey Licence number 10004666

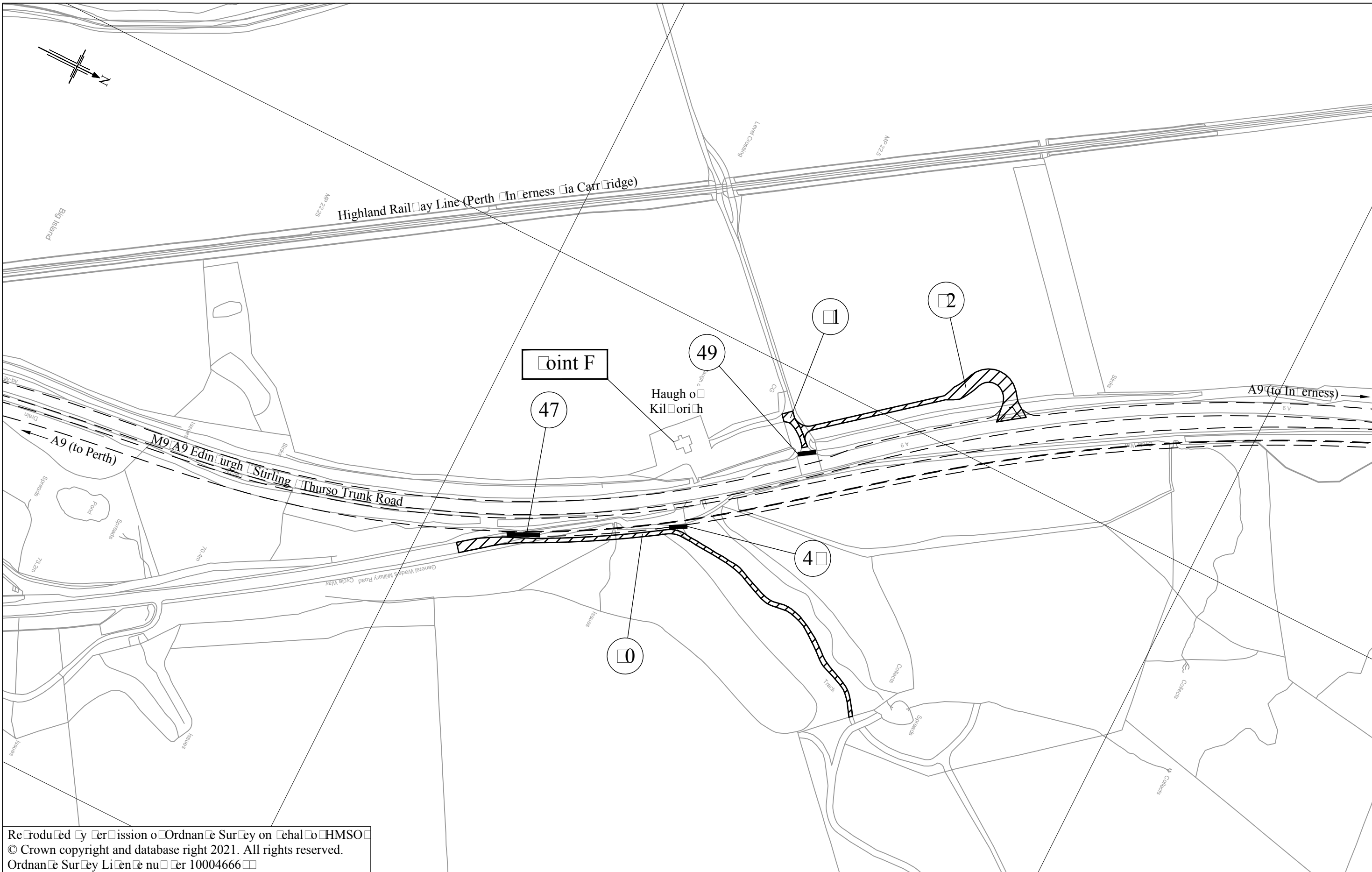


Scottish Government
 Riaghaltas na h-Alba
 gov.scot



The A9 Trunk Road
 (Tay Crossing to Ballinluig)
 (Side Roads) Order 2021

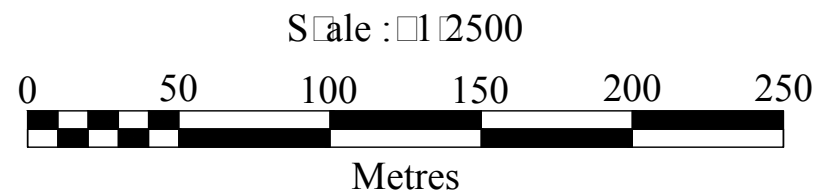
Plan
 SR5a



Reproduced by permission of Ordnance Survey on behalf of HMSO
 © Crown copyright and database right 2021. All rights reserved.
 Ordnance Survey Licence number 10004666

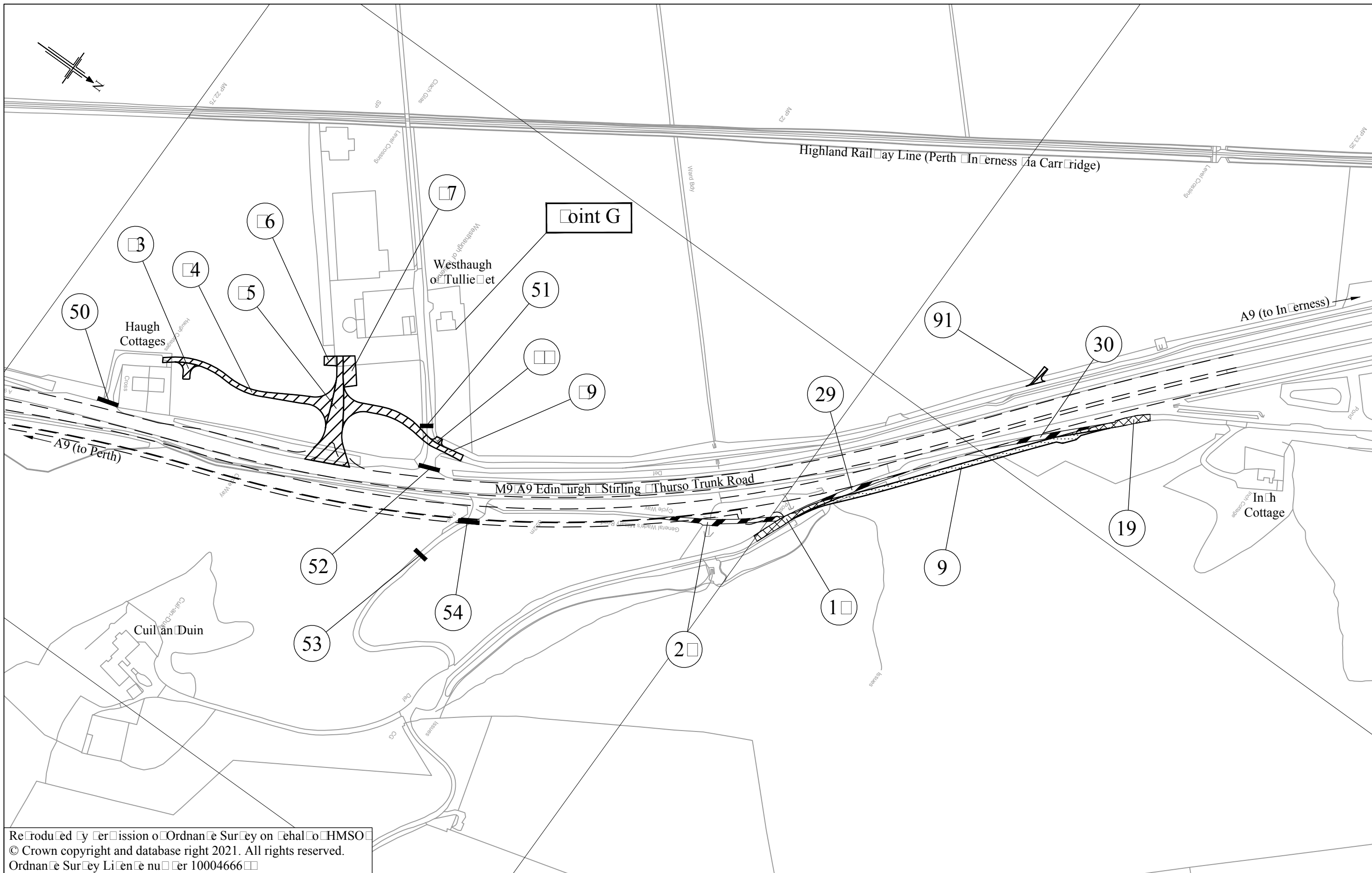


Scottish Government
 Riaghaltas na h-Alba
 gov.scot



The A9 Trunk Road
 (Tay Crossing to Ballinluig)
 (Side Roads) Order 2021

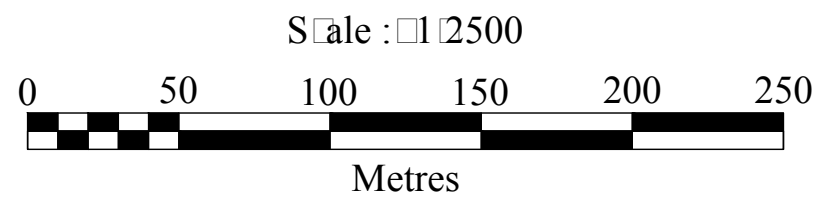
Plan
 SR6



Reproduced by permission of Ordnance Survey on behalf of HMSO
 © Crown copyright and database right 2021. All rights reserved.
 Ordnance Survey Licence number 10004666



Scottish Government
 Riaghaltas na h-Alba
 gov.scot



The A9 Trunk Road
 (Tay Crossing to Ballinluig)
 (Side Roads) Order 2021

Plan
 SR7