


















Environmental Constraints			Client 	Jacobs AECOM Drawing title Glasgow - Environmental Constraints
 Air Quality Management Areas (AQMAs) - July 2020  Ramsar  Special Areas of Conservation (SAC)  National Scenic Areas (NSA)  Loch Lomond and The Trossachs National Park	 World Heritage Sites  Special Protection Areas (SPA)  Sites of Special Scientific Interest (SSSI)  Gardens and Designed Landscapes  Geological Conservation Review Sites	 National Cycle Network Routes  Core Paths  National Nature Reserve (NNR)  Conservation Areas  Battlefields Inventory Boundary	Project 	<small>© Copyright 2021 Jacobs U.K. Limited. The concepts and information contained in this document are the property of Jacobs. Use or copying of this document in whole or in part without the written permission of Jacobs constitutes an infringement of copyright. Limitation: This drawing has been prepared on behalf of, and for the exclusive use of Jacobs' Client, and is subject to, and issued in accordance with, the provisions of the contract between Jacobs and the Client. Jacobs accepts no liability or responsibility whatsoever for, or in respect of, any use of, or reliance upon, this drawing by any third party.</small>
<small>© Crown copyright and database right 2021. All rights reserved. Ordnance Survey Licence number 100046668.</small>			<small>0 20 40 Kilometers</small>	