






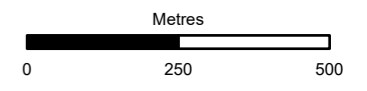


-  Rest and Be Thankful Car Park
-  Existing A83 Route
-  Existing B828 Route
-  Existing Old Military Road
-  Option 1 Single Lane Forestry Track
-  Option 2 Two Way Offline Road
-  Option 3 OMR Improvements



Subsidiary	Authorised and Accepted – Stage 3	Status	A3
------------	-----------------------------------	--------	----



Project Title  
**A83 Rest and Be Thankful**



Figure 3.1 -  
 Alternative Options  
 Page 1 of 1

Scale	1:12,500	Drawn	KK	Checked	AP	Approved	MR	Authorised	RG
Document Number	Project   Originator   Volume A83AAB-AWJ-EAC-MTS_GEN-DR-VT-000003							Revision	C01
Location	Type	Role	Number						

Esri, Intermap, NASA, NGA, USGS, Esri Community Maps Contributors, Esri UK, Esri, TomTom, Garmin, Foursquare, GeoTechnologies, Inc, METI/NASA, USGS, Esri UK, Esri, TomTom, Garmin, Foursquare, GeoTechnologies, Inc, METI/NASA, USGS