

- ▬ Proposed Scheme Boundary (excl. NC & BNG)
- Proposed Scheme Boundary 250m Buffer
- Superficial Aquifer Productivity**
- Intergranular Flow; Moderate to High Productivity
- Not a significant aquifer



Subsidiary: Authorised and Accepted – Stage 3      Status: A3

Client: **TRANSPORT SCOTLAND**  
CÒMHDHAIL ALBA

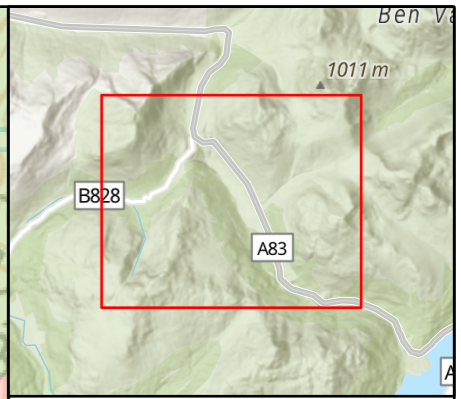
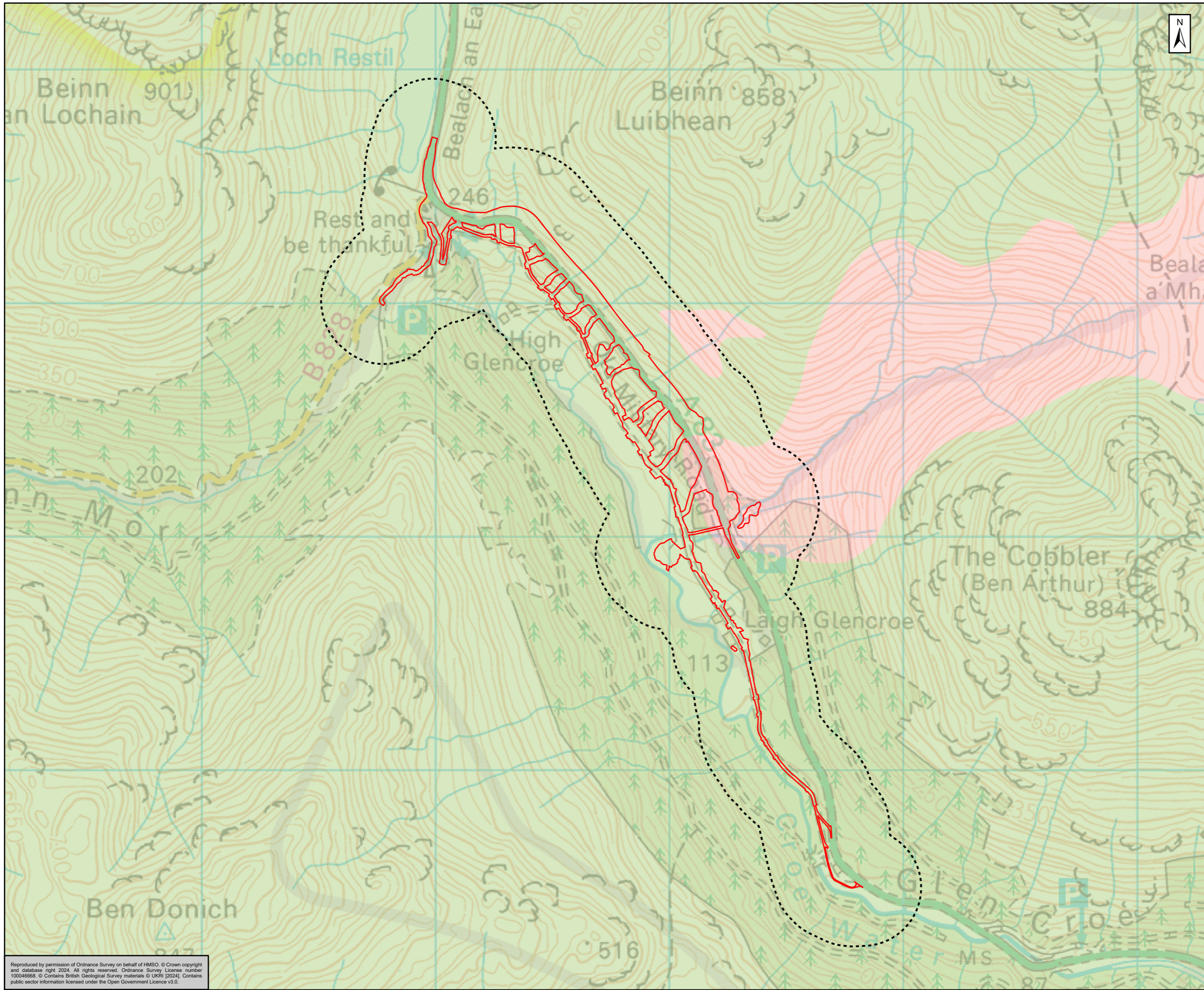
Project Title: **A83 Rest and Be Thankful**

**AtkinsRéalis**


Title: **Figure 12.5  
Superficial and Bedrock  
Aquifer Productivity**  
Page 1 of 2

Scale: 1:15,000	Drawn: SS	Checked: JC	Approved: JC	Authorised: DC
Document Number: A83AAB-AWJ-EAC-LTS_GEN-DR-VT-000352	Project: A83AAB-AWJ-EAC-LTS_GEN-DR-VT-000352	Originator: [blank]	Volume: [blank]	Revision: C01
Location: [blank]	Type: [blank]	Role: [blank]	Number: [blank]	[blank]

Reproduced by permission of Ordnance Survey on behalf of HMSO. © Crown copyright and database right 2024. All rights reserved. Ordnance Survey License number 100049688. © Contains British Geological Survey material © UKRI (2024). Contains public sector information licensed under the Open Government Licence v3.0.



- ▬ Proposed Scheme Boundary (excl. NC & BNG)
- Proposed Scheme Boundary 250m Buffer
- Bedrock Aquifer Productivity
- Fracture Flow; Low Productivity
- Fracture Flow; Very Low Productivity



Subsidiary Authorised and Accepted – Stage 3	Status A3
---	--------------

Client <b>TRANSPORT SCOTLAND</b> CÒMHDHAIL ALBA
---

Project Title A83 Rest and Be Thankful
---

Title <b>AtkinsRéalis</b>
------------------------------

Figure 12.5 Superficial and Bedrock Aquifer Productivity Page 2 of 2
---

Scale 1:15,000	Drawn SS	Checked JC	Approved JC	Authorised DC
Document Number	Project A83AAB-AWJ-EAC-LTS_GEN-DR-VT-000352	Originator	Volume	Revision C01
Location	Type	Role	Number	

Reproduced by permission of Ordnance Survey on behalf of HMSO. © Crown copyright and database right 2024. All rights reserved. Ordnance Survey Licence number 100046668. © Contains British Geological Survey materials © UKRI (2024). Contains public sector information licensed under the Open Government Licence v3.0.