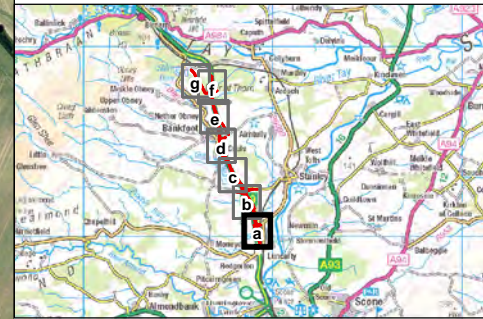




FIGURE 4.5a



Legend

Proposed Scheme
(DMRB Stage 3 Design)

0	MAR 2014	ES Publication	JenC	NW	NW	AG
Rev.	Date	Purpose of revision	Drawn	Checked	Rev'd	App'd

JACOBS
 95 Bonhill Street, Glasgow, G2 7HX, UK
 Tel: +44(0)141 204 2511 Fax: +44(0)141 226 3109
 www.jacobs.com



Project
A9 DUALLING
 PERTH TO INVERNESS
 Luncarty to Pass of Birnam
 Drawing Title

Aerial Photography

SHEET 1 of 7

Drawing Status: FINAL

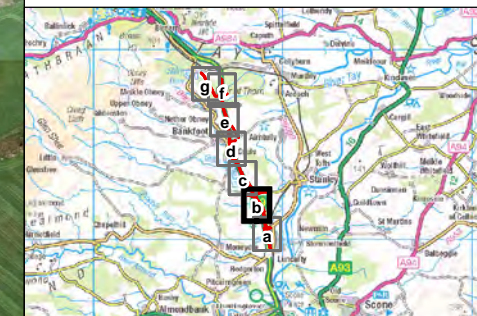
Scale @ A3: 1:5,000 DO NOT SCALE


Jacobs No.: B1557602

Drawing No.: FIGURE 4.5a Rev: 0



FIGURE 4.5b



Legend
 Proposed Scheme
 (DMRB Stage 3 Design)

0	MAR 2014	ES Publication	JenC	NW	NW	AG
Rev	Date	Purpose of revision	Drawn	Checked	Rev'd	App'd

JACOBS
 85 Bonhill Street, Glasgow, G2 7HX, UK
 Tel: +44(0)141 204 2511 Fax: +44(0)141 226 3109
 www.jacobs.com



A9 DUALLING
 PART OF THE INVERNESS
 LUNCARTY TO PASS OF BIRNAM

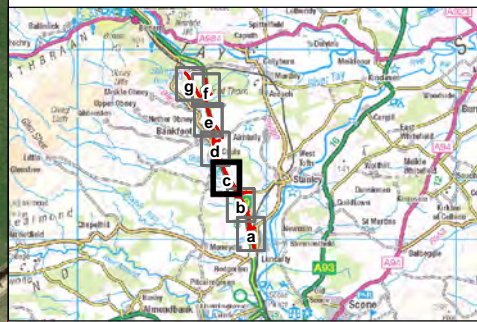
Drawing Title
Aerial Photography


Drawing Status: FINAL
 Scale @ A3: 1:5,000
 Jacobs No.: B1557602
 Client No.:
 Drawing No.: FIGURE 4.5b

Rev: 0



FIGURE 4.5c



Legend
 Proposed Scheme
 (DMRB Stage 3 Design)

**TULLYBELTON/ STANLEY
 JUNCTION**

0	MAR 2014	ES Publication	JenC	NW	NW	AG
Rev.	Date	Purpose of revision	Drawn	Checked	Rev'd	App'd

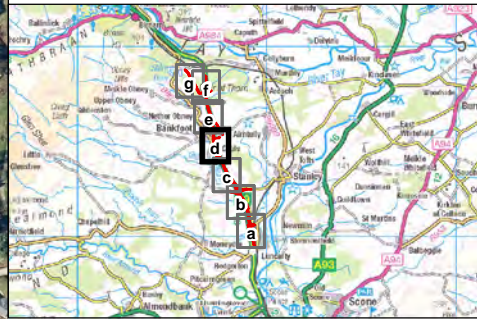



Drawing Title
Aerial Photography

Drawing Status	FINAL	
Scale @ A3	1:5,000	DO NOT SCALE
Jacobs No.	B1557602	
Client No.		
Drawing No.	FIGURE 4.5c	Rev 0



FIGURE 4.5d



Legend
 Proposed Scheme
 (DMRB Stage 3 Design)

0	MAR 2014	ES Publication	JenC	NW	NW	AG
Rev.	Date	Purpose of revision	Drawn	Checked	Rev'd	App'd



Client



Project

 A9 Dualling: Luncarty to Pass of Birnam

Drawing Title
 Aerial Photography

Drawing Status	FINAL	
Scale @ A3	1:5,000	DO NOT SCALE
JACOBS No.	B1557602	
Client No.		
Drawing No.	FIGURE 4.5d	Rev 0

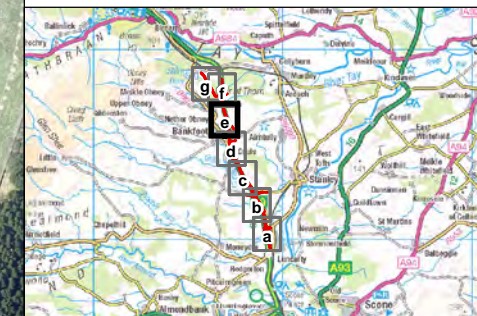
Reproduced by permission of Ordnance Survey on behalf of HMSO. © Crown copyright and database right 2013. All rights reserved. Ordnance Survey Licence number 100046668. © Getmapping, 2013.



This drawing is not to be used in whole or in part other than for the intended purpose and project as defined on this drawing. Refer to the contract for full terms and conditions.



FIGURE 4.5e



Legend
 Proposed Scheme
 (DMRB Stage 3 Design)

COLTRANNIE
OVERBRIDGE

0	MAR 2014	ES Publication	JenC	NW	NW	AG
Rev.	Date	Purpose of revision	Drawn	Checked	Rev'd	App'd

JACOBS
 85 Bonhill Street, Glasgow, G2 7HX, UK
 Tel: +44(0)141 204 2511 Fax: +44(0)141 226 3109
 www.jacobs.com



Drawing Title

Aerial Photography

SHEET 5 OF 7

Drawing Status	FINAL	
Scale @ A3	1:5,000	DO NOT SCALE
Jacobs No.	B1557602	
Client No.		
Drawing No.	FIGURE 4.5e	Rev 0

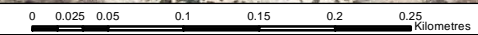
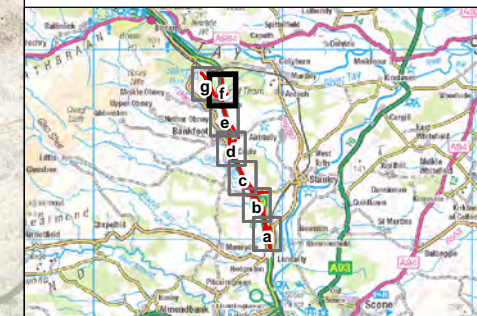




FIGURE 4.5f



Legend

Proposed Scheme
(DMRB Stage 3 Design)

0	MAR 2014	ES Publication	JenC	NW	NW	AG
Rev.	Date	Purpose of revision	Drawn	Checked	Rev'd	App'd



Drawing Title
Aerial Photography

Drawing Status	FINAL	
Scale @ A3	1:5,000	DO NOT SCALE
Jacobs No.	B1557602	
Client No.		

Drawing No.	FIGURE 4.5f	Rev	0
-------------	-------------	-----	---

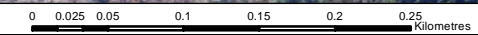
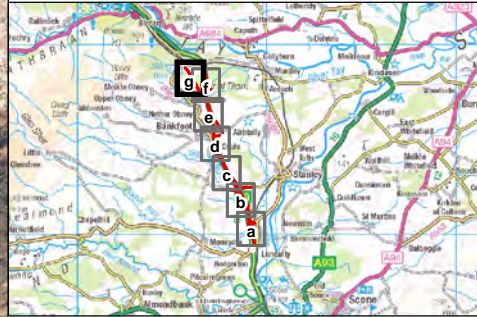




FIGURE 4.5g



Legend

Proposed Scheme
(DMRB Stage 3 Design)

0	MAR 2014	ES Publication	JenC	NW	NW	AG
Rev.	Date	Purpose of revision	Drawn	Checked	Rev'd	App'd

JACOBS
 35 Belford Street, Glasgow, G2 7HX, UK.
 Tel: +44(0)141 204 2511 Fax: +44(0)141 226 3109
 www.jacobs.com



Project
A9 DUALLING
 PART 1 TO INVERNESS
 Luncarty to Pass of Birnam
 A9 Dualling: Luncarty to Pass of Birnam

Drawing Title
 Aerial Photography

Drawing Status	FINAL	
Scale @ A3	1:5,000	DO NOT SCALE
Jacobs No.	B1557602	

Drawing No.	FIGURE 4.5g	Rev	0
-------------	-------------	-----	---