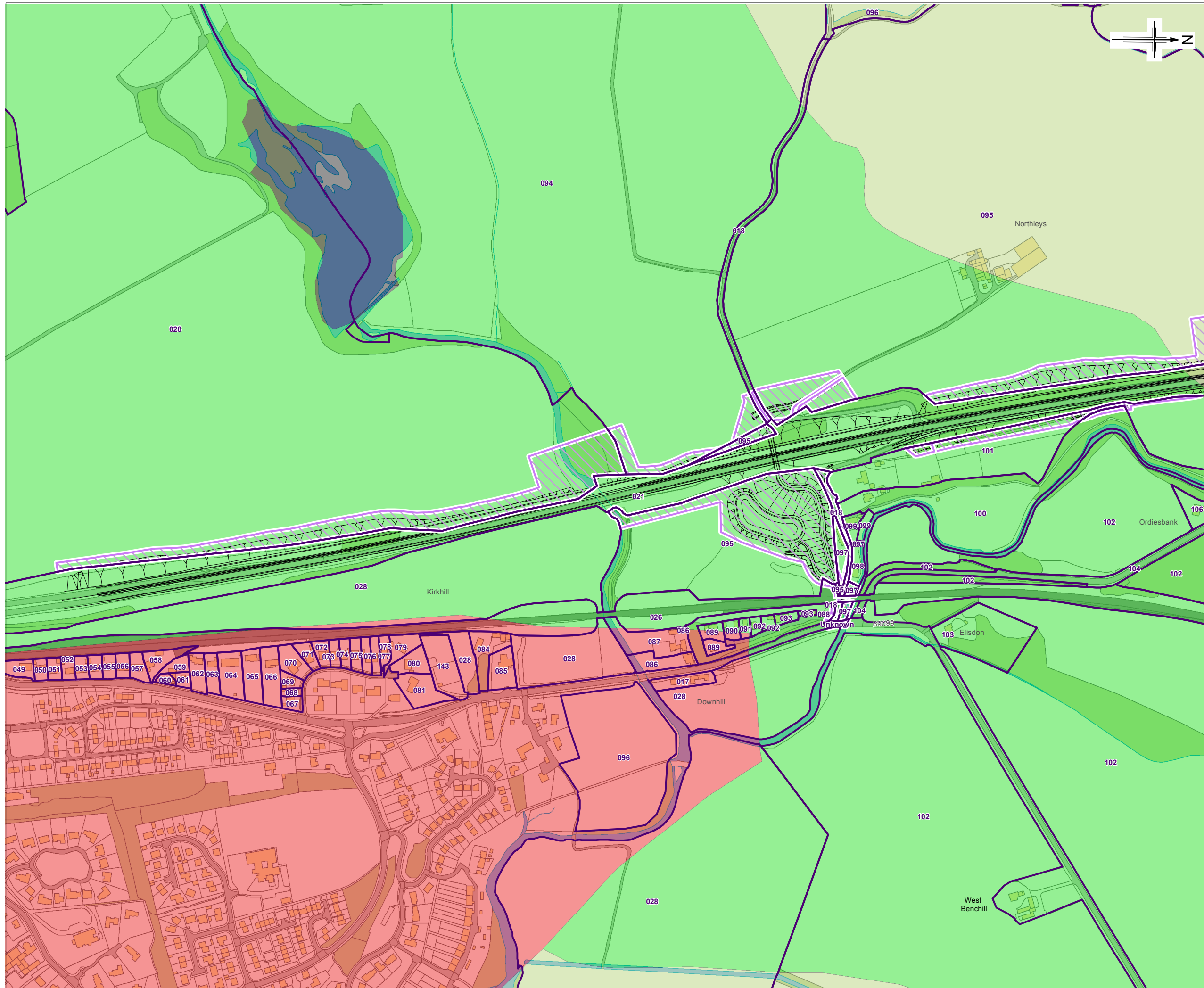
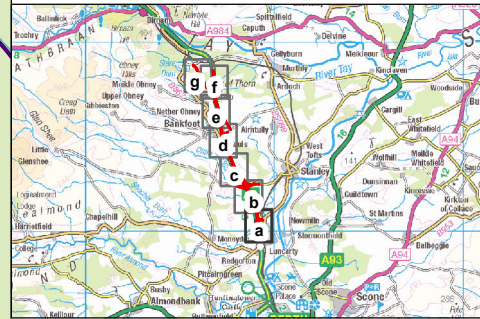


FIGURE 7.6a



- Legend**
- Proposed Scheme (DMRB Stage 3 Design)
 - Indicative Land-take Area *
 - Landownership Boundaries
 - 123** Landownership Reference Number
 - Land Capability for Agriculture (LCA) ****
 - Class 2
 - Class 3.1
 - Class 3.2
 - Class 4.1
 - Class 4.2
 - Class 5.3
 - Built-up area
 - Inland water

* The Land-take is based on the Draft Compulsory Purchase Order (CPO) published accompanying the Road Orders for the proposed scheme.
 ** James Hutton Institute data (April, 2013).

0	MAR 2014	ES Publication	JenC	MP	MP	AG
Rev	Date	Purpose of revision	Drawn	Checked	Rev'd	App'd



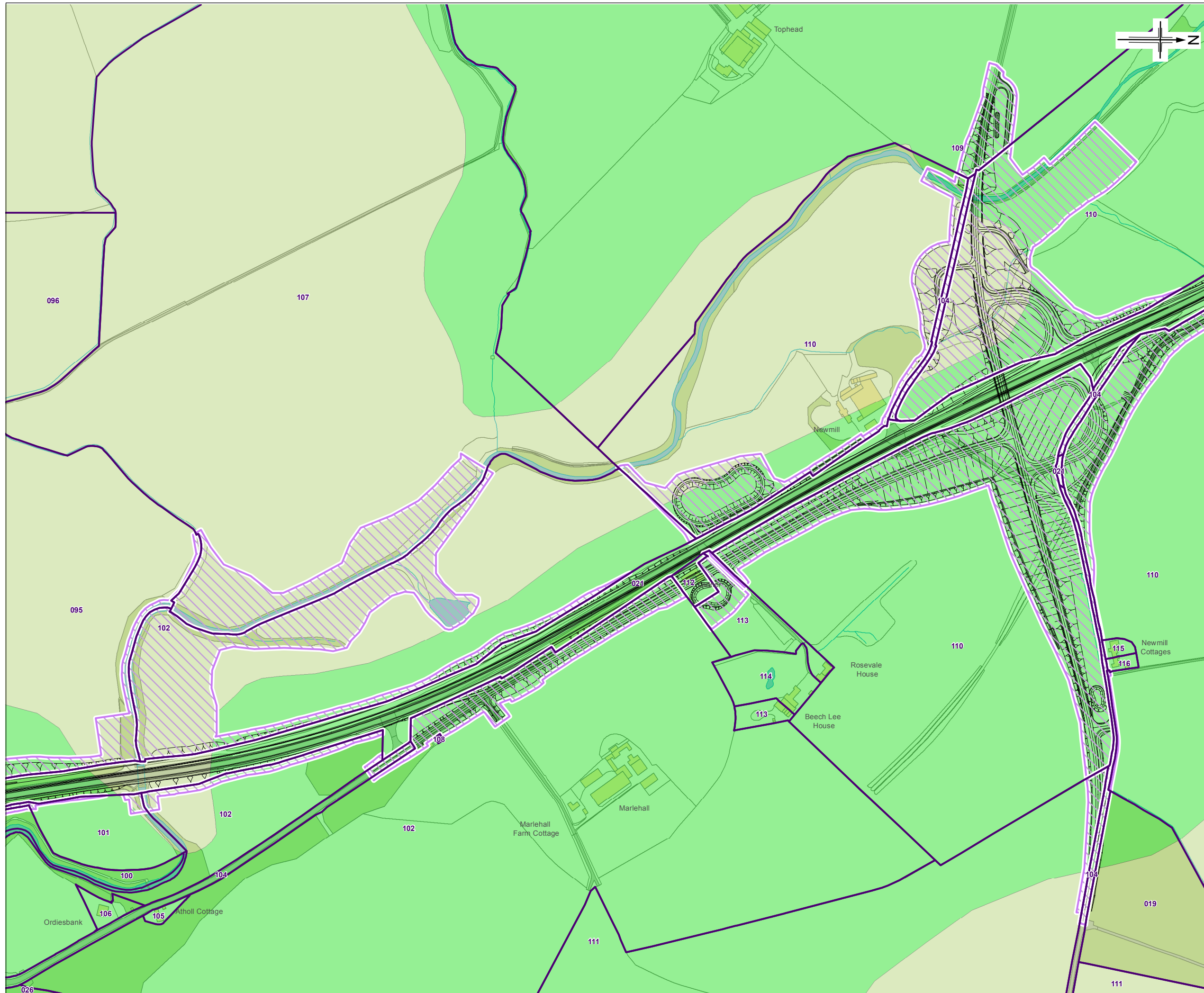
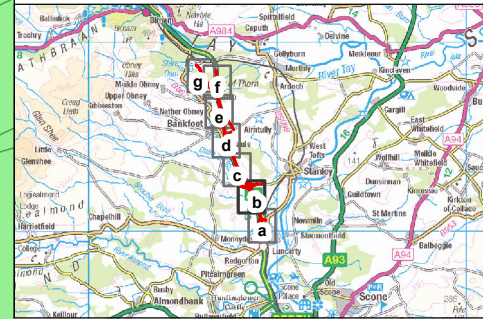
Client: TRANSPORT SCOTLAND
 An agency of The Scottish Government

Project: A9 DUALLING
 PERTH TO INVERNESS
 Luncarty to Pass of Birnam

Drawing Title: Proposed Scheme Land-take

Drawing Status	FINAL	SHEET 1 of 7
Scale @A3	1:5,000	DO NOT SCALE
JACOBS No.	B1557602	
Client No.		
Drawing No.	FIGURE 7.6a	Rev 0

FIGURE 7.6b



- Legend**
- Proposed Scheme (DMRB Stage 3 Design)
 - Indicative Land-take Area *
 - Landownership Boundaries
 - 123** Landownership Reference Number
 - Land Capability for Agriculture (LCA) ****
 - Class 2
 - Class 3.1
 - Class 3.2
 - Class 4.1
 - Class 4.2
 - Class 5.3
 - Built-up area
 - Inland water

* The Land-take is based on the Draft Compulsory Purchase Order (CPO) published accompanying the Road Orders for the proposed scheme.
 ** James Hutton Institute data (April, 2013).

0	MAR 2014	ES Publication	JenC	MP	MP	AG
Rev	Date	Purpose of revision	Drawn	Checked	Rev'd	App'd

JACOBS
 86 Bonhill Street, Glasgow, G2 7NK, UK
 Tel: +44(0)141 204 2511 Fax: +44(0)141 226 3109
 www.jacobs.com

Client

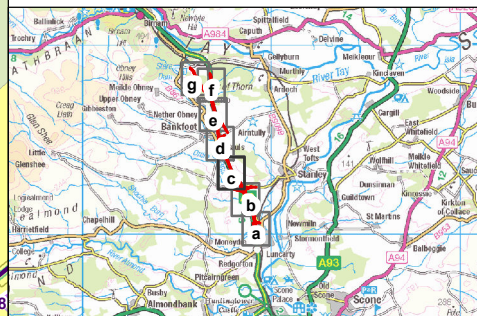
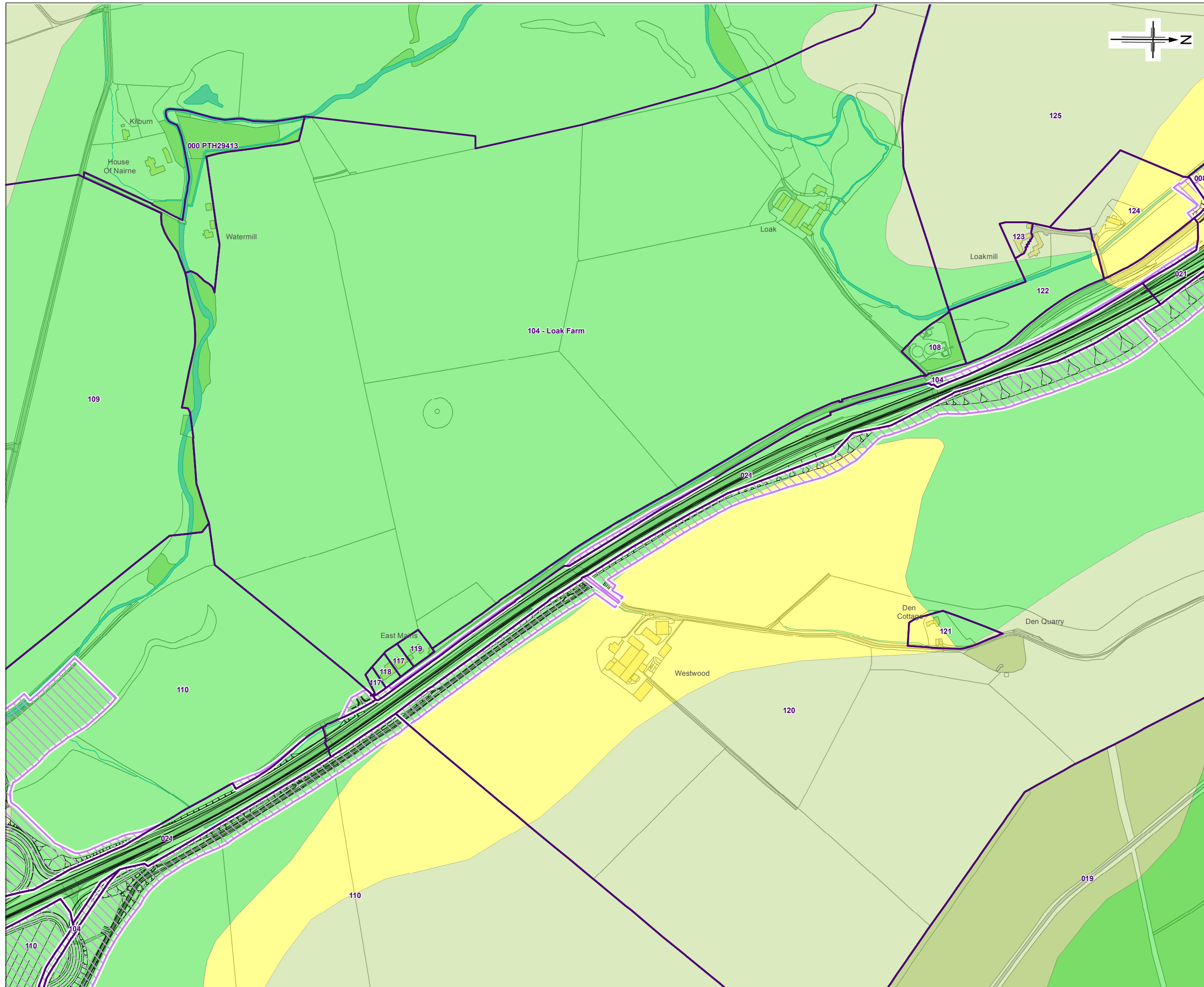
 An agency of The Scottish Government

Project

 A9 Dualling: Luncarty to Pass of Birnam

Drawing Title	Proposed Scheme Land-take	
Drawing Status	FINAL	SHEET 2 OF 7
Scale @A3	1:5,000	DO NOT SCALE
Jacobs No.	B1557602	
Client No.		
Drawing No.	FIGURE 7.6b	Rev 0

FIGURE 7.6c



Legend

- Proposed Scheme (DMRB Stage 3 Design)
- Indicative Land-take Area *
- Landownership Boundaries
- 123** Landownership Reference Number
- Land Capability for Agriculture (LCA) ****
- Class 2
- Class 3.1
- Class 3.2
- Class 4.1
- Class 4.2
- Class 5.3
- Built-up area
- Inland water

* The Land-take is based on the Draft Compulsory Purchase Order (CPO) published accompanying the Road Orders for the proposed scheme.
 ** James Hutton Institute data (April, 2013).

Rev	Date	Purpose of revision	JenC	MP	MP	AG
0	MAR 2014	ES Publication	JenC	MP	MP	AG

JACOBS
 85 Belford Street, Glasgow, G2 7NK, UK
 Tel: +44(0)141 204 2511 Fax: +44(0)141 226 3109
 www.jacobs.com

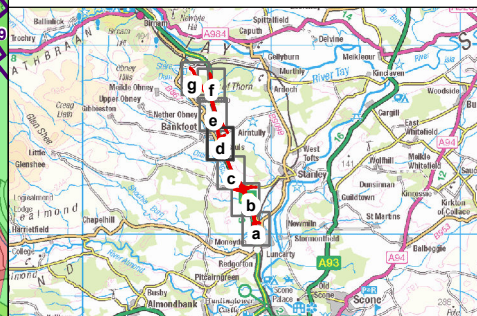
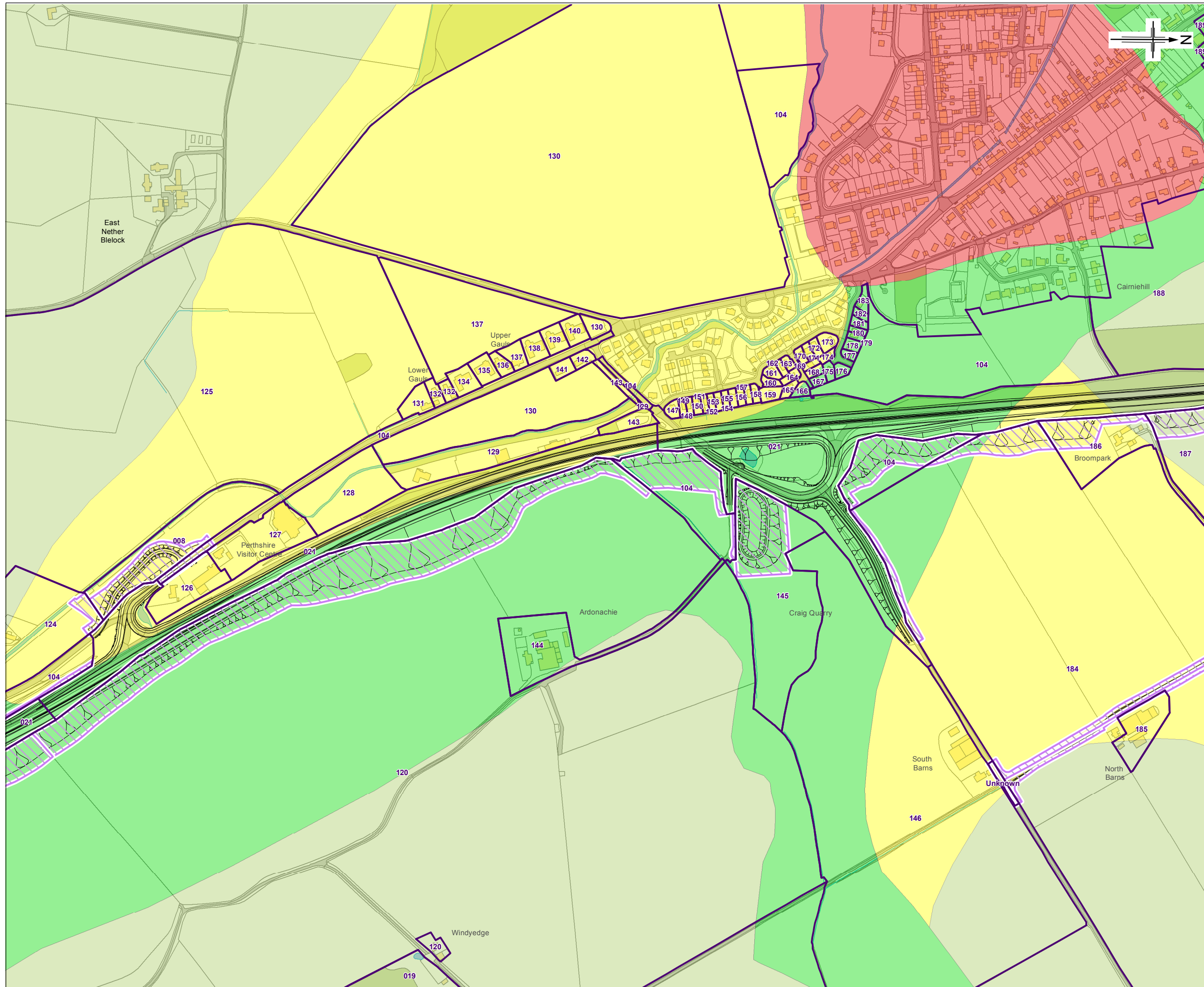
Client: **TRANSPORT SCOTLAND**
 An agency of **The Scottish Government**

Project: **A9 DUALLING**
 PERTH TO INVERNESS
 Luncarty to Pass of Birnam

A9 Dualling: Luncarty to Pass of Birnam

Drawing Title	Proposed Scheme Land-take		
Drawing Status	FINAL	SHEET 3 OF 7	
Scale @A3	1:5,000	DO NOT SCALE	
Jacobs No.	B1557602		
Client No.			
Drawing No.	FIGURE 7.6c	Rev	0

FIGURE 7.6d



Legend

- Proposed Scheme (DMRB Stage 3 Design)
- Indicative Land-take Area *
- Landownership Boundaries
- 123** Landownership Reference Number

Land Capability for Agriculture (LCA) **

- Class 2
- Class 3.1
- Class 3.2
- Class 4.1
- Class 4.2
- Class 5.3
- Built-up area
- Inland water

* The Land-take is based on the Draft Compulsory Purchase Order (CPO) published accompanying the Road Orders for the proposed scheme.
 ** James Hutton Institute data (April, 2013).

0	MAR 2014	ES Publication	JenC	MP	MP	AG
Rev	Date	Purpose of revision	Drawn	Checked	Rev'd	Appr'd

JACOBS
 85 Balmoral Street, Glasgow, G2 7HX, UK
 Tel: +44(0)141 204 2511 Fax: +44(0)141 226 3109
 www.jacobs.com

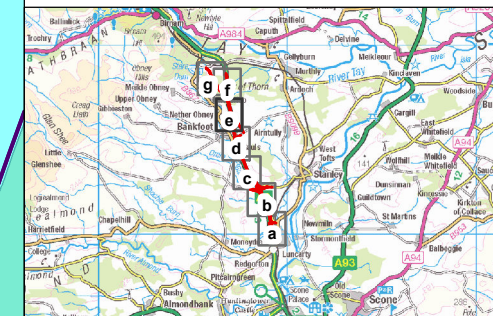
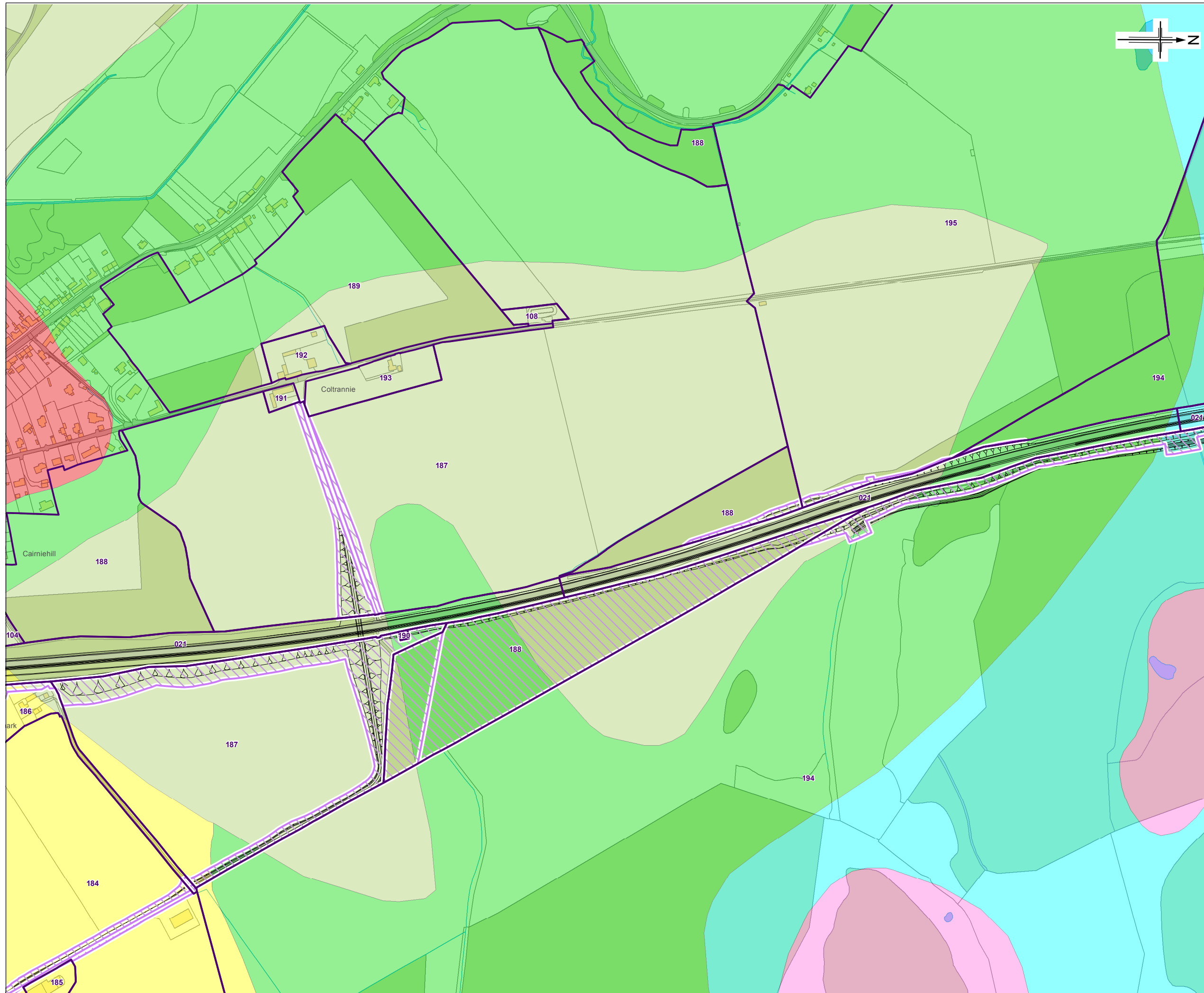
Client: **TRANSPORT SCOTLAND**
 An agency of **The Scottish Government**

Project: **A9 DUALLING**
 PERTH TO INVERNESS
 Luncarty to Pass of Birnam

Drawing Title: **A9 Dualling: Luncarty to Pass of Birnam**

Drawing Status: FINAL		SHEET 4 OF 7
Scale @A3:	1:5,000	DO NOT SCALE
Jacobs No.:	B1557602	
Client No.:		
Drawing No.:	FIGURE 7.6d	Rev: 0

FIGURE 7.6e



- Legend**
- Proposed Scheme (DMRB Stage 3 Design)
 - Indicative Land-take Area *
 - Landownership Boundaries
 - 123** Landownership Reference Number
 - Land Capability for Agriculture (LCA) ****
 - Class 2
 - Class 3.1
 - Class 3.2
 - Class 4.1
 - Class 4.2
 - Class 5.3
 - Built-up area
 - Inland water

* The Land-take is based on the Draft Compulsory Purchase Order (CPO) published accompanying the Road Orders for the proposed scheme.
 ** James Hutton Institute data (April, 2013).

0	MAR 2014	ES Publication	JenC	MP	MP	AG
Rev	Date	Purpose of revision	Drawn	Checked	Rev'd	Appr'd


JACOBS
 86 Bonhill Street, Glasgow, G2 7NK, UK
 Tel: +44(0)141 204 2511 Fax: +44(0)141 226 3109
 www.jacobs.com

Client: **TRANSPORT SCOTLAND**
 An agency of **The Scottish Government**

Project: **A9 DUALLING**
 PERTH TO INVERNESS
 Luncarty to Pass of Birnam

A9 Dualling: Luncarty to Pass of Birnam

Drawing Title	Proposed Scheme Land-take	
Drawing Status	FINAL	SHEET 5 OF 7
Scale @A3	1:5,000	DO NOT SCALE
Jacobs No.	B1557602	
Client No.		
Drawing No.	FIGURE 7.6e	Rev 0



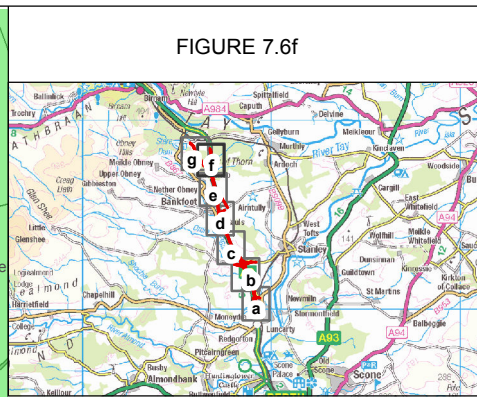
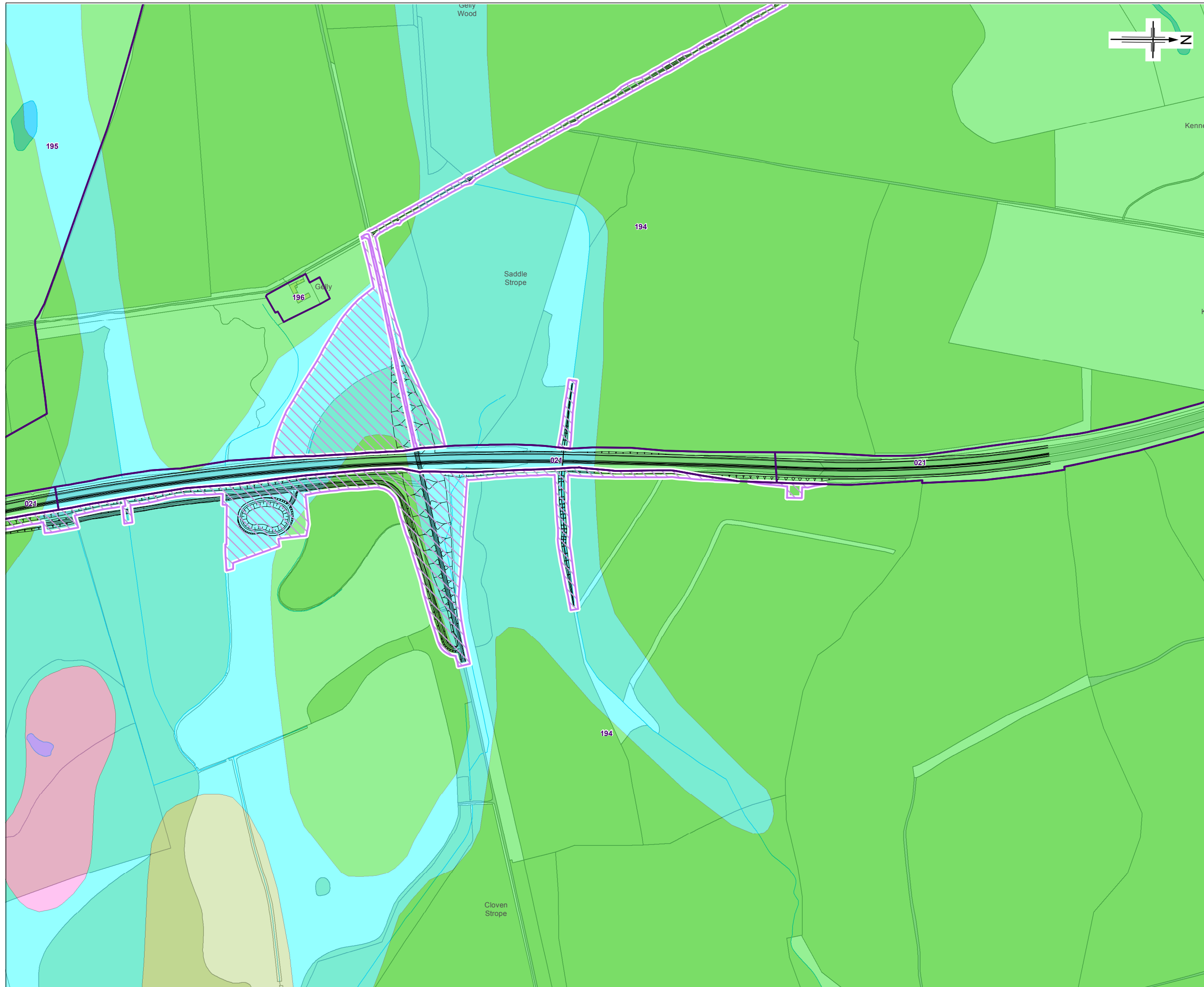


FIGURE 7.6f

- Legend**
- Proposed Scheme (DMRB Stage 3 Design)
 - Indicative Land-take Area *
 - Landownership Boundaries
 - 123** Landownership Reference Number
- Land Capability for Agriculture (LCA) ****
- Class 2
 - Class 3.1
 - Class 3.2
 - Class 4.1
 - Class 4.2
 - Class 5.3
 - Built-up area
 - Inland water

* The Land-take is based on the Draft Compulsory Purchase Order (CPO) published accompanying the Road Orders for the proposed scheme.
 ** James Hutton Institute data (April, 2013).

Rev	Date	Purpose of revision	JenC	MP	MP	AG
0	MAR 2014	ES Publication	JenC	MP	MP	AG

JACOBS
 65 Botwell Street, Glasgow, G2 7HX, UK
 Tel: +44(0)141 204 2511 Fax: +44(0)141 226 3109
 www.jacobs.com

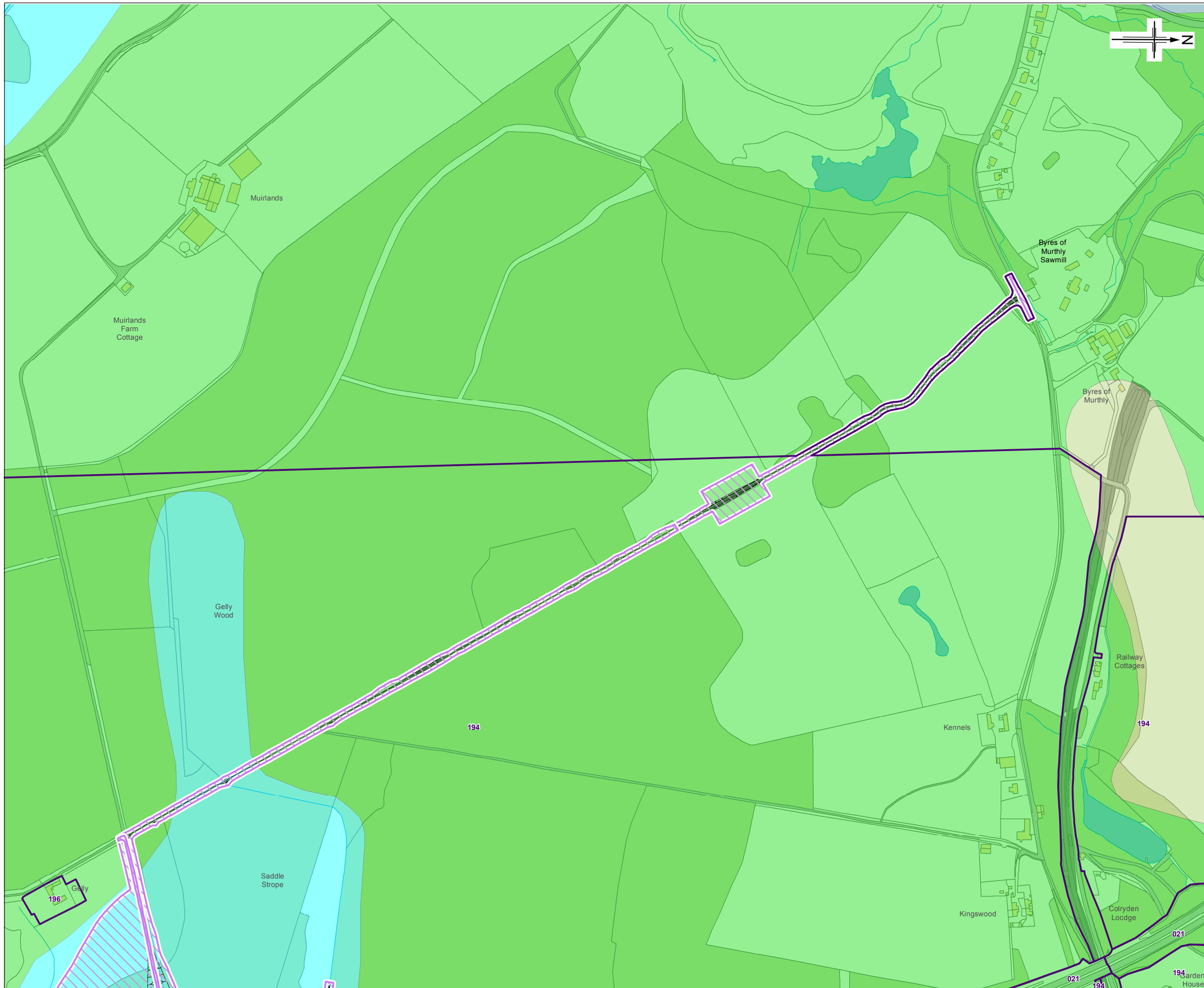
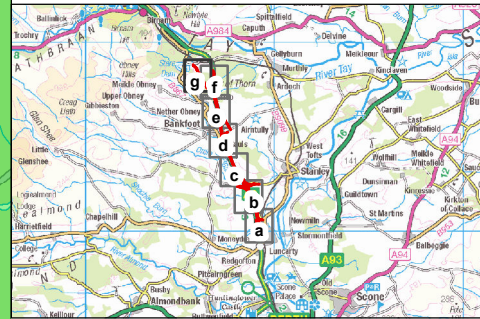
Client: **TRANSPORT SCOTLAND**
 An agency of **The Scottish Government**

Project: **A9 DUALLING**
 PERTH TO INVERNESS
 Luncarty to Pass of Birnam

Drawing Title: **Proposed Scheme Land-take**

Drawing Status	FINAL	SHEET 6 OF 7
Scale @A3	1:5,000	DO NOT SCALE
Jacobs No.	B1557602	
Client No.		
Drawing No.	FIGURE 7.6f	Rev 0

FIGURE 7.6g



- Legend**
- Proposed Scheme (DMRB Stage 3 Design)
 - Indicative Land-take Area *
 - Landownership Boundaries
 - 123** Landownership Reference Number
 - Land Capability for Agriculture (LCA) ****
 - Class 2
 - Class 3.1
 - Class 3.2
 - Class 4.1
 - Class 4.2
 - Class 5.3
 - Built-up area
 - Inland water

* The Land-take is based on the Draft Compulsory Purchase Order (CPO) published accompanying the Road Orders for the proposed scheme.
 ** James Hutton Institute data (April, 2013).

0	MAR 2014	ES Publication	JenC	MP	MP	AG
Rev	Date	Purpose of revision	Drawn	Checked	Rev'd	Appr'd



Drawing Title		Proposed Scheme Land-take	
Drawing Status		FINAL	
Scale @A3	1:5,000	DO NOT SCALE	
Jacobs No.	B1557602		
Client No.			
Drawing No.	FIGURE 7.6g	Rev	0