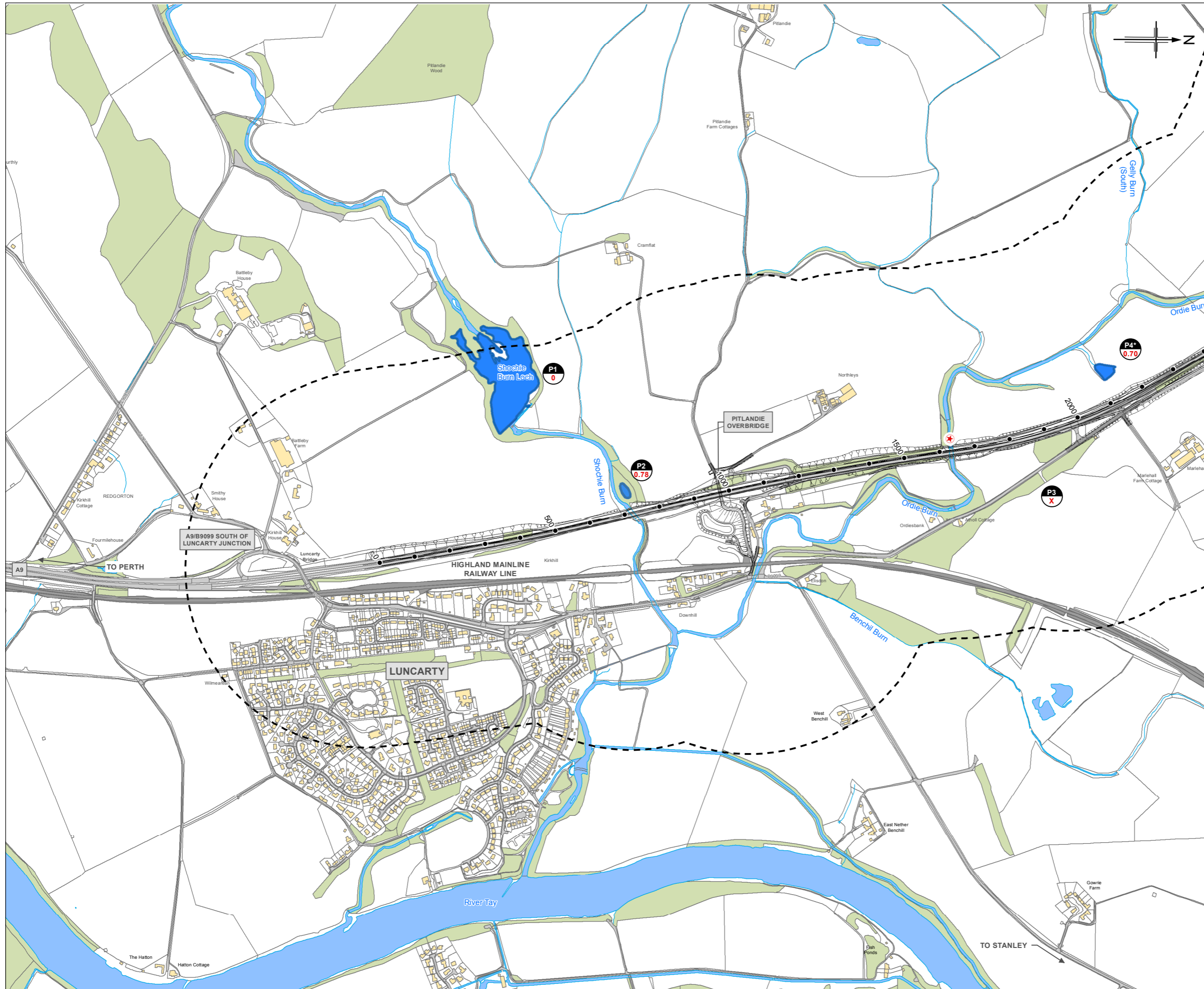
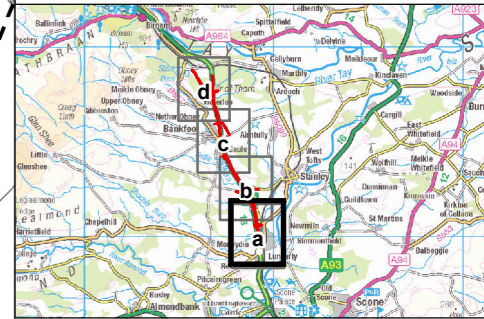


FIGURE 10.7a



- Legend**
- Proposed Scheme (DMRB Stage 3 Design)
 - 500m Study Area
 - Amphibian Waterbody
 - Waterbody number
 - Habitat Suitability Index (HSI)
[*] indicates newts found
[x] No longer exists
 - Amphibian Incidental Record
 - Reptile Refuges (Woodland East)
 - Reptile Refuges (Woodland West)
 - Reptile Refuges (SSSI)
 - Reptile Refuges (Gelly Muir)
 - Reptile Refuges (Clearfell)
 - Reptile Refuges (Murthly Muir)
 - Reptile Incidental Record

0	MAR 2014	ES Publication	JenC	SC	PG	AG
Rev	Date	Purpose of revision	Drawn	Checked	Rev'd	Appr'd

JACOBS
 95 Bonhill Street, Glasgow, G2 7HX, UK.
 Tel: +44(0)141 204 2511 Fax: +44(0)141 226 3109
 www.jacobs.com

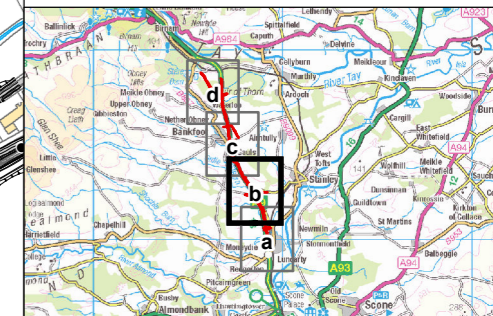
Client: **TRANSPORT SCOTLAND**
 The Scottish Government

Project: **A9 DUALLING**
 PERTH TO INVERNESS
 Luncarty to Pass of Birnam

Drawing Title: **A9 Dualling: Luncarty to Pass of Birnam**

Drawing Status: FINAL		SHEET 1 of 4	
Scale @A3:	1:10,000	DO NOT SCALE	
Jacobs No.:	B1557602		
Client No.:			
Drawing No.:	FIGURE 10.7a	Rev	0

FIGURE 10.7b



- Legend**
- Proposed Scheme (DMRB Stage 3 Design)
 - 500m Study Area
 - Amphibian Waterbody
 - Waterbody number
 - Habitat Suitability Index (HSI)
 - [*] indicates newts found
 - [X] No longer exists
 - Amphibian Incidental Record
 - Reptile Refuges (Woodland East)
 - Reptile Refuges (Woodland West)
 - Reptile Refuges (SSSI)
 - Reptile Refuges (Gelly Muir)
 - Reptile Refuges (Clearfell)
 - Reptile Refuges (Murthly Muir)
 - Reptile Incidental Record

0	MAR 2014	ES Publication	JenC	SC	PG	AG
Rev	Date	Purpose of revision	Drawn	Checkd	Rev'd	Appr'd

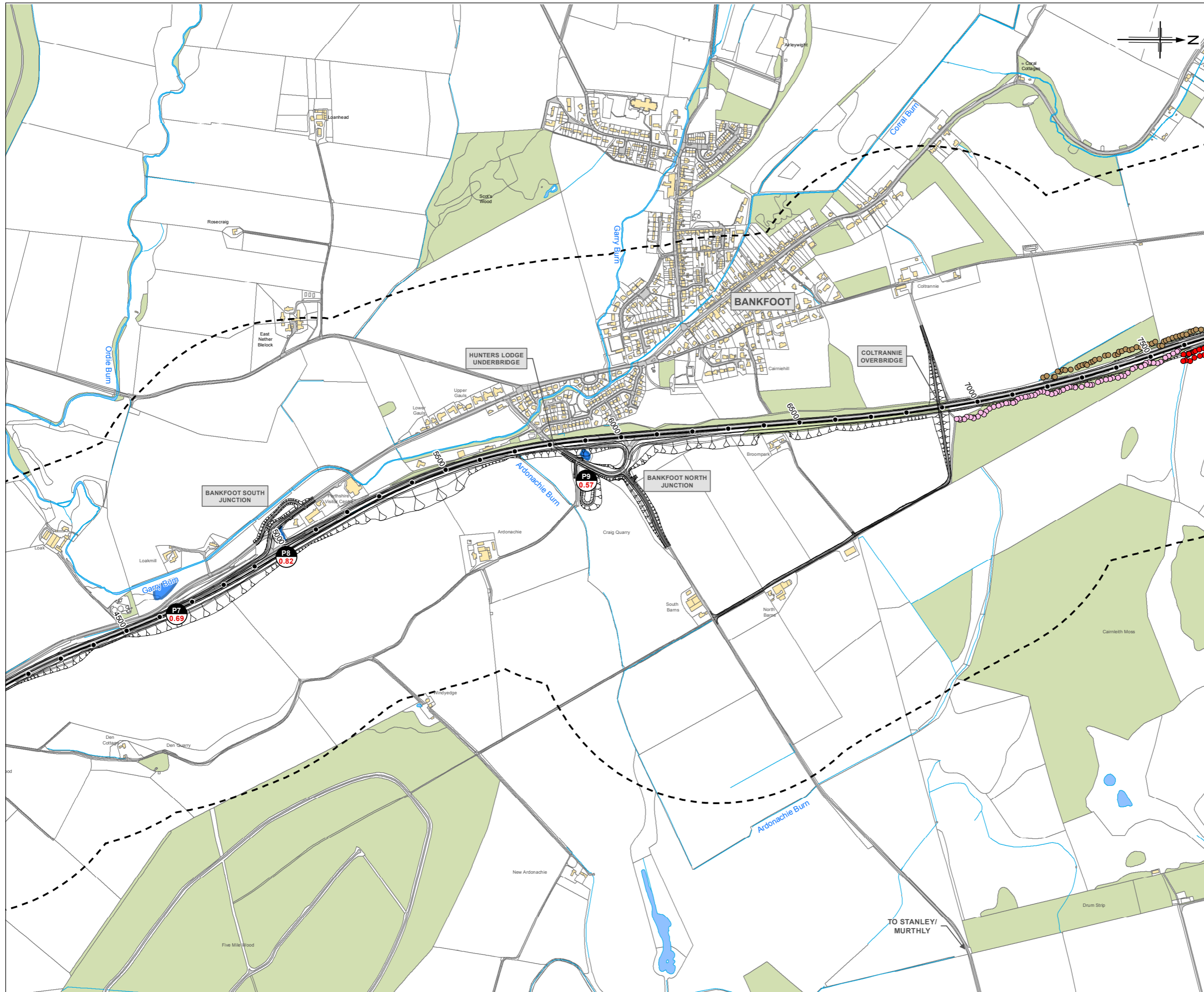
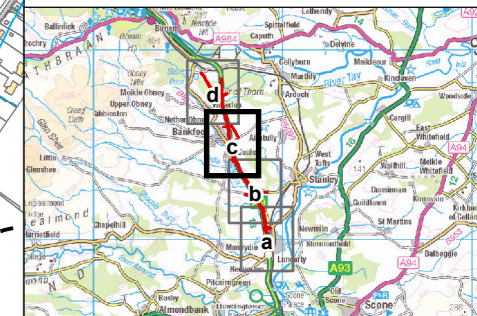
JACOBS
 86 Bonhill Street, Glasgow, G2 7HX, UK.
 Tel: +44(0)141 204 2511 Fax: +44(0)141 226 3109
 www.jacobs.com



Project
A9 DUALLING
 PERTH TO INVERNESS
 Luncarty to Pass of Birnam
 A9 Dualling: Luncarty to Pass of Birnam

Drawing Title		Reptile Refugia Locations and Amphibian HSI Results	
Drawing Status		FINAL	
Scale @A3	1:10,000	DO NOT SCALE	
Jacobs No.	B1557602		
Client No.			
Drawing No.	FIGURE 10.7b	Rev	0

FIGURE 10.7c



- Legend**
- Proposed Scheme (DMRB Stage 3 Design)
 - 500m Study Area
 - Amphibian Waterbody
 - Waterbody number
 - Habitat Suitability Index (HSI)
 - [*] indicates newts found
 - [x] No longer exists
 - Amphibian Incidental Record
 - Reptile Refuges (Woodland East)
 - Reptile Refuges (Woodland West)
 - Reptile Refuges (SSSI)
 - Reptile Refuges (Gelly Muir)
 - Reptile Refuges (Clearfell)
 - Reptile Refuges (Murthly Muir)
 - Reptile Incidental Record


0	MAR 2014	ES Publication	JenC	SC	PG	AG
Rev	Date	Purpose of revision	Drawn	Checked	Rev'd	App'd



Drawing Title
Reptile Refugia Locations and Amphibian HSI Results

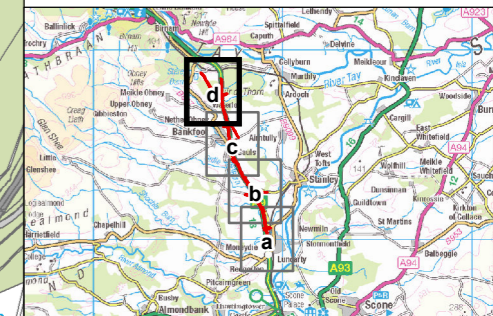
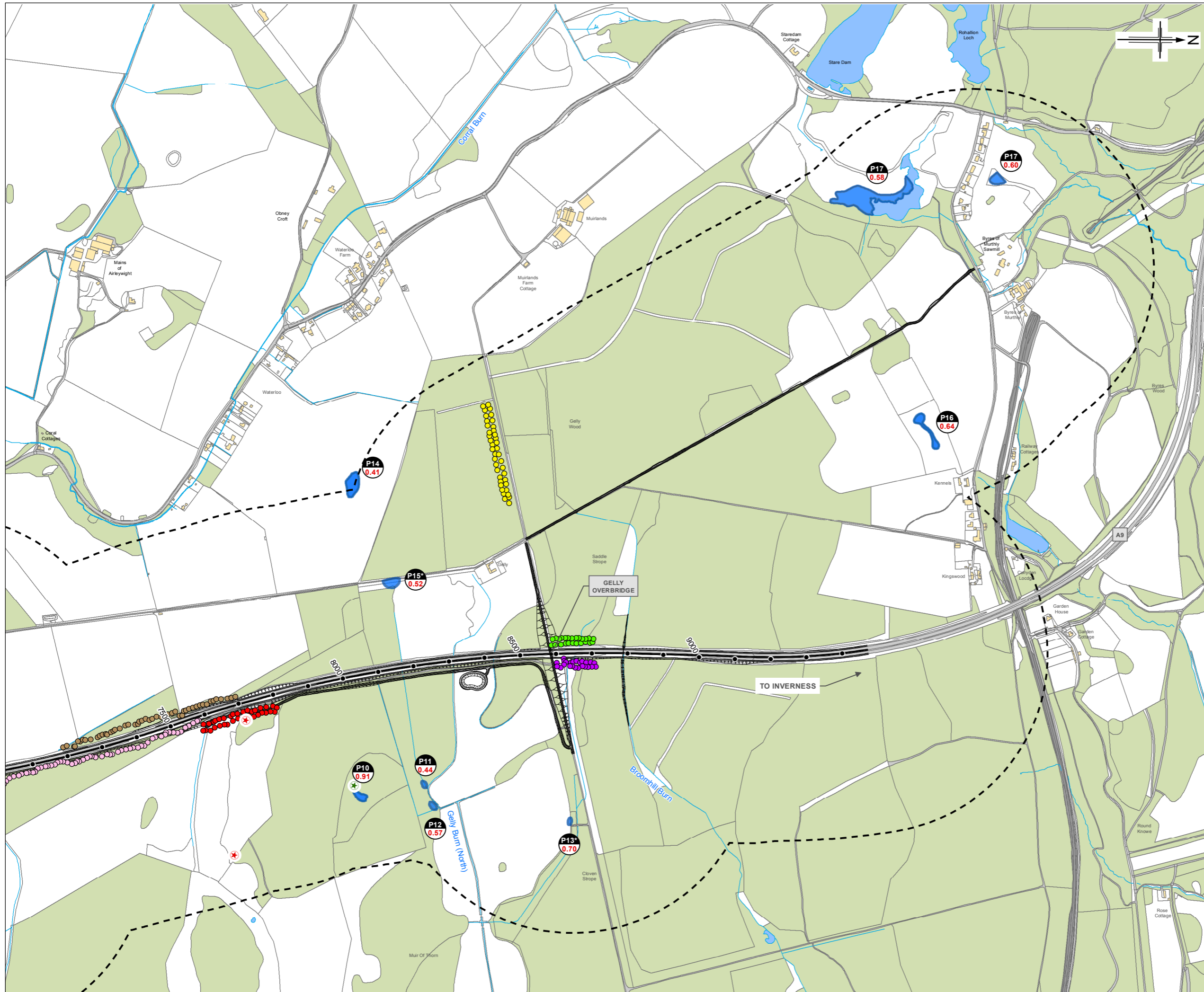
Drawing Status	FINAL		SHEET 3 of 4
Scale @A3	1:10,000	DO NOT SCALE	
Jacobs No.	B1557602		
Client No.			
Drawing No.	FIGURE 10.7c	Rev	0

Reproduced by permission of Ordnance Survey on behalf of HMSO. © Crown copyright and database right 2013. All rights reserved. Ordnance Survey Licence number 100046668.



This drawing is not to be used in whole or in part other than for the intended purpose and project as defined on this drawing. Refer to the contract for full terms and conditions.

FIGURE 10.7d



- Legend**
- Proposed Scheme (DMRB Stage 3 Design)
 - 500m Study Area
 - Amphibian Waterbody
 - Waterbody number
 - Habitat Suitability Index (HSI)
[*] indicates newts found
[x] No longer exists
 - Amphibian Incidental Record
 - Reptile Refuges (Woodland East)
 - Reptile Refuges (Woodland West)
 - Reptile Refuges (SSSI)
 - Reptile Refuges (Gelly Muir)
 - Reptile Refuges (Clearfell)
 - Reptile Refuges (Murthly Muir)
 - Reptile Incidental Record

0	MAR 2014	ES Publication	JenC	SC	PG	AG
Rev	Date	Purpose of revision	Drawn	Check'd	Rev'd	App'd



Drawing Title		Reptile Refugia Locations and Amphibian HSI Results	
Drawing Status		FINAL	
Scale @A3	1:10,000	DO NOT SCALE	
Jacobs No.	B1557602		
Client No.			
Drawing No.	FIGURE 10.7d	Rev	0

Reproduced by permission of Ordnance Survey on behalf of HMSO. © Crown copyright and database right 2013. All rights reserved. Ordnance Survey Licence number 100046668.



This drawing is not to be used in whole or in part other than for the intended purpose and project as defined on this drawing. Refer to the contract for full terms and conditions.