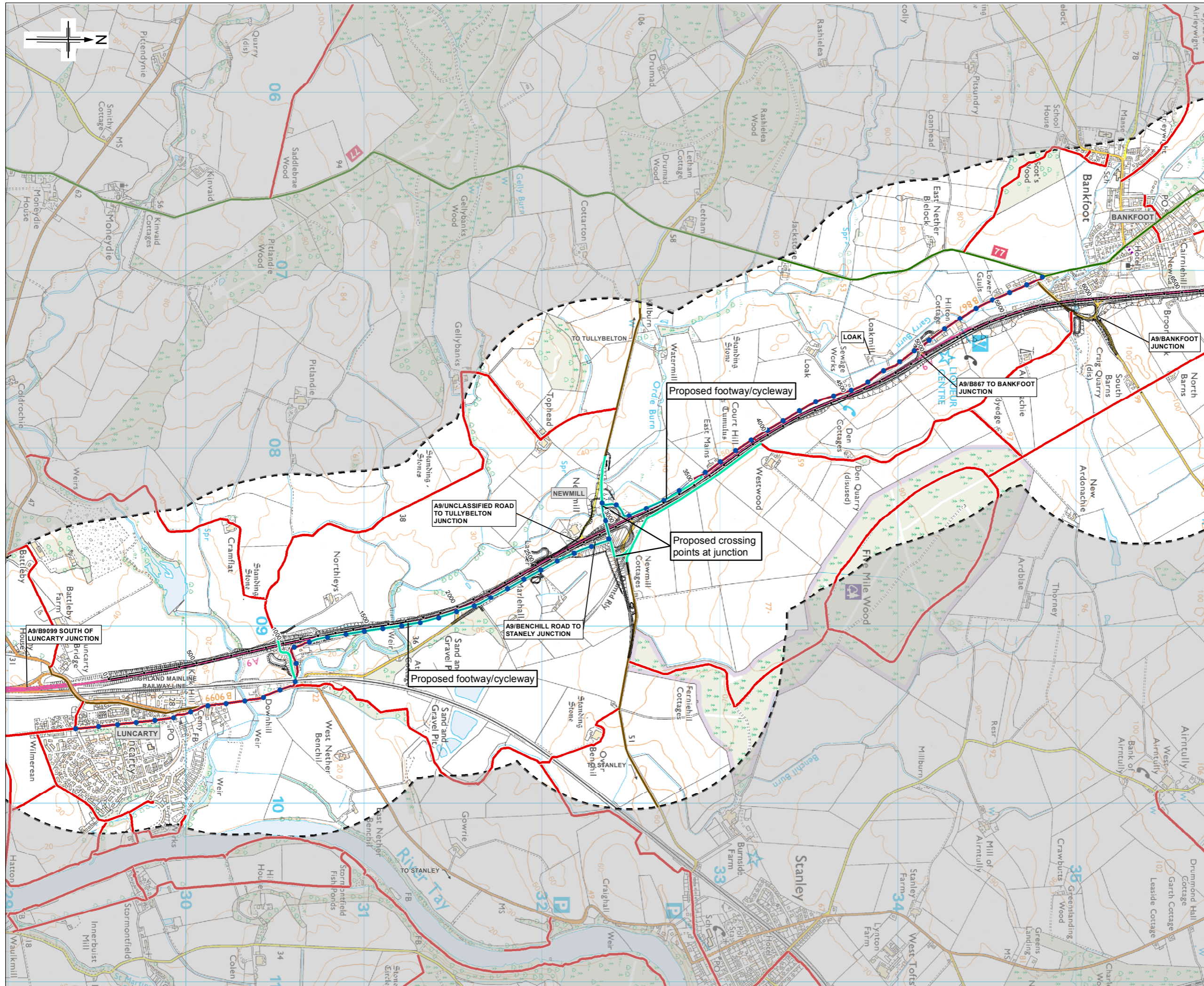
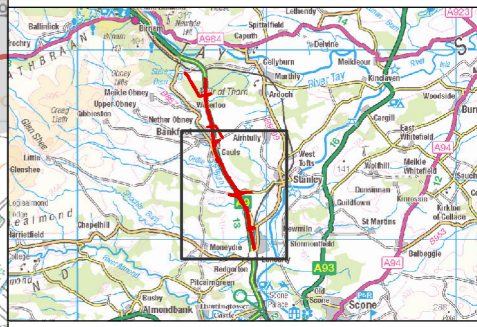


FIGURE 16.3



- Legend**
- Proposed Scheme (DMRB Stage 3 Design)
 - 1km Study Area
 - NMU Route between Luncarty and Bankfoot with Proposed Scheme
 - Embedded NMU Mitigation
 - National Cycle Route 77
 - Adopted Core Paths Plan (Perth & Kinross Council, October 2012)
 - Right of Way (Perth & Kinross Council, October 2012)
 - Undesignated Local Path




0 MAR 2014	ES Publication	JenC	MP	EM	AG	
Rev	Date	Purpose of revision	Drawn	Checked	Rev'd	Appr'd



Project
A9 DUALLING
 PERTH TO INVERNESS
 Luncarty to Pass of Birnam
 A9 Dualling: Luncarty to Pass of Birnam

Drawing Title		SHEET 1 of 1	
NMU route between Luncarty and Bankfoot with Proposed Scheme			
Drawing Status		FINAL	
Scale @A3	1:20,000	DO NOT SCALE	
Jacobs No.	B1557602		
Client No.			
Drawing No.	FIGURE 16.3	Rev	0

Reproduced by permission of Ordnance Survey on behalf of HMSO. © Crown copyright and database right 2013. All rights reserved. Ordnance Survey Licence number 100046668.



This drawing is not to be used in whole or in part other than for the intended purpose and project as defined on this drawing. Refer to the contract for full terms and conditions.