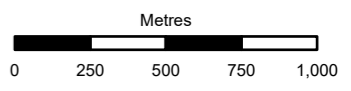


- - - Proposed Scheme Boundary
- - - Proposed Scheme Boundary Buffer 250m
- Designated Asset
- Non-designated Asset Point
- Non-designated Asset Line
- Non-designated Asset Line - Old Military Road



Subsidiary: Authorised and Accepted – Stage 3 Status: A3



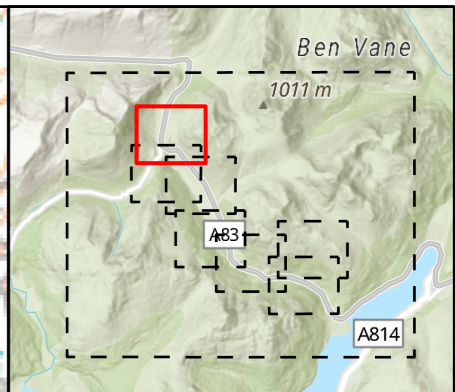
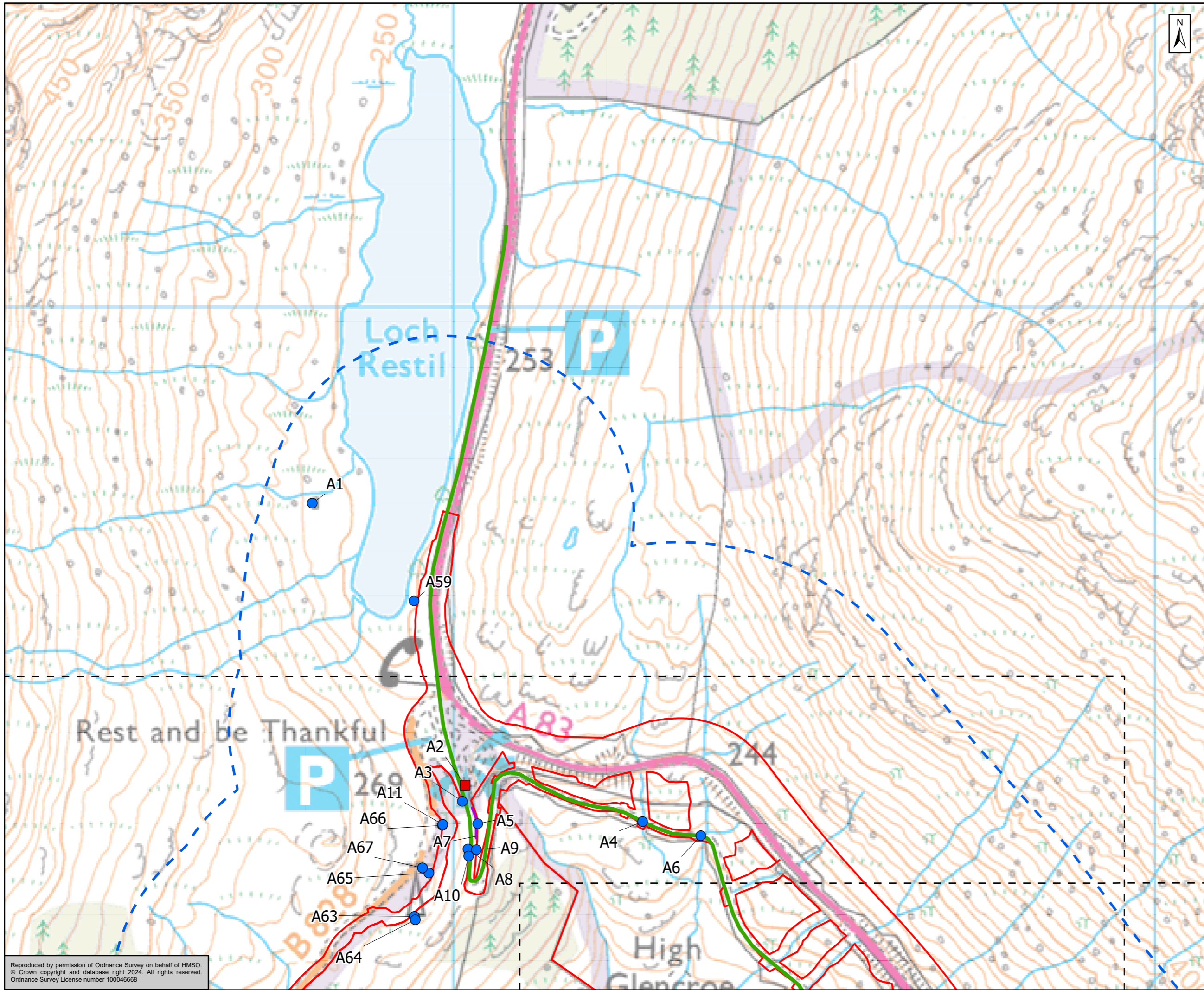
Project Title: A83 Rest and Be Thankful



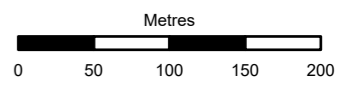
Figure 8.1
Known Heritage Assets
Page 1 of 8

Scale: 1:25,000	Drawn: SC	Checked: SM	Approved: HM	Authorised: RG
Document Number: A83AAB-AWJ-EAC-LTS_GEN-DR-VT-000326	Project Originator: Volume	Revision: C01		
Location:	Type:	Role:	Number:	

Reproduced by permission of Ordnance Survey on behalf of HMSO. © Crown copyright and database right 2024. All rights reserved. Ordnance Survey License number 100046668



- ▭ Proposed Scheme Boundary
- - - Proposed Scheme Boundary Buffer 250m
- Designated Asset
- Non-designated Asset Point
- Non-designated Asset Line
- Non-designated Asset Line - Old Military Road



Authorised and Accepted – Stage 3 A3



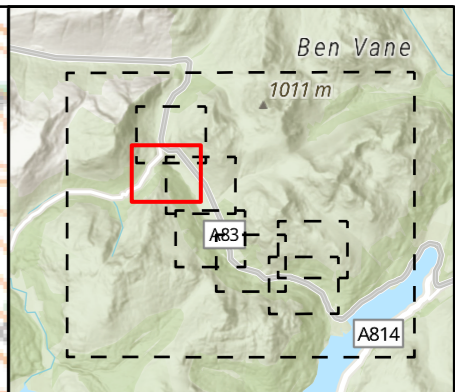
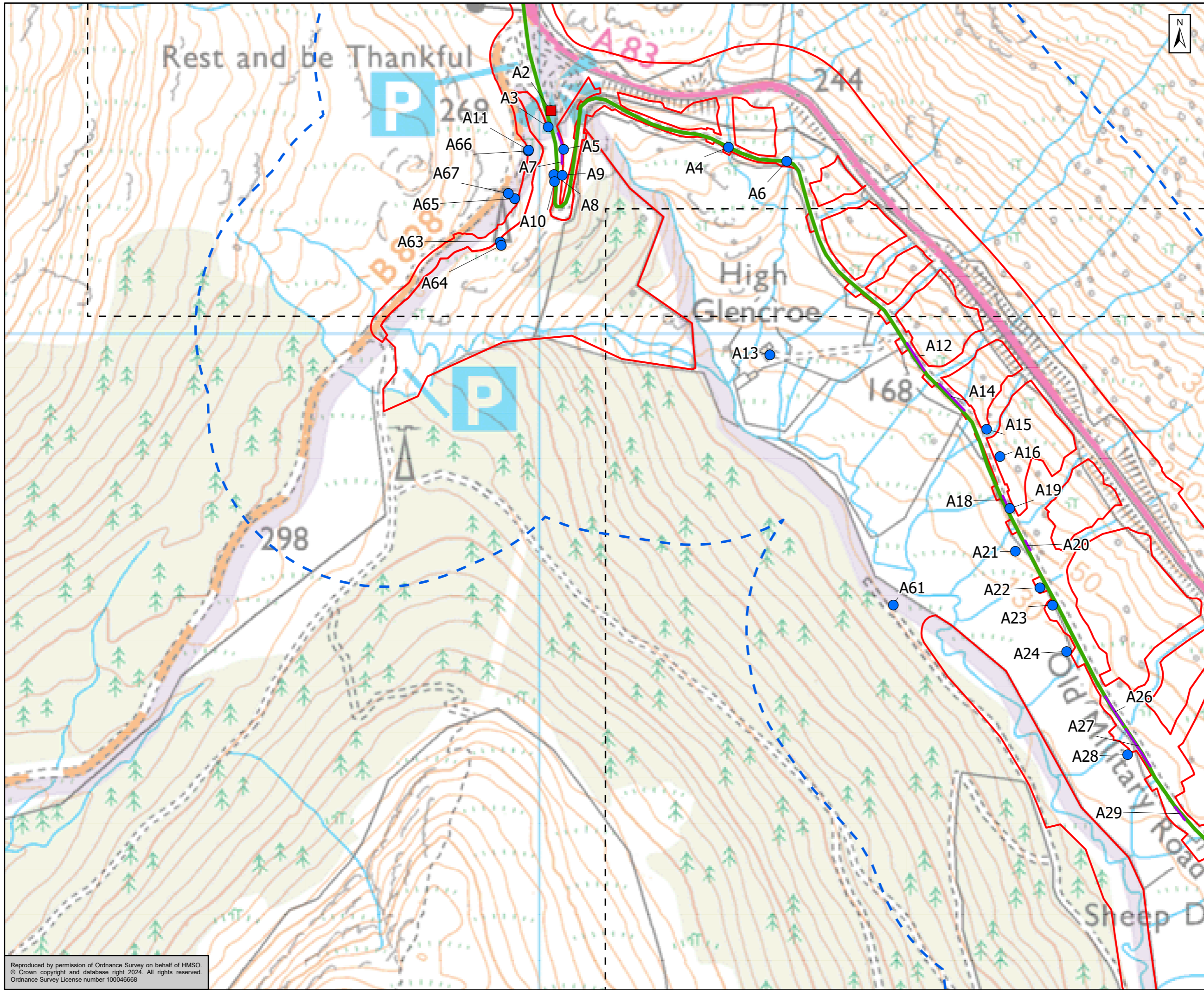
Project Title
A83 Rest and Be Thankful



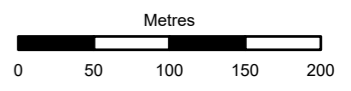
Figure 8.1
Known Heritage Assets
Page 2 of 8

Scale	1:5,000	Drawn	SC	Checked	SM	Approved	HM	Authorised	RG
Document Number	Project		Originator		Volume		Revision		
	A83AAB-AWJ-EAC-LTS_GEN-DR-VT-000326						C01		
Location	Type	Role	Number						

Reproduced by permission of Ordnance Survey on behalf of HMSO.
© Crown copyright and database right 2024. All rights reserved.
Ordnance Survey License number 100046668



- Proposed Scheme Boundary
- - - Proposed Scheme Boundary Buffer 250m
- Designated Asset
- Non-designated Asset Point
- Non-designated Asset Line
- Non-designated Asset Line - Old Military Road



Subsidiary: Authorised and Accepted – Stage 3 Status: A3



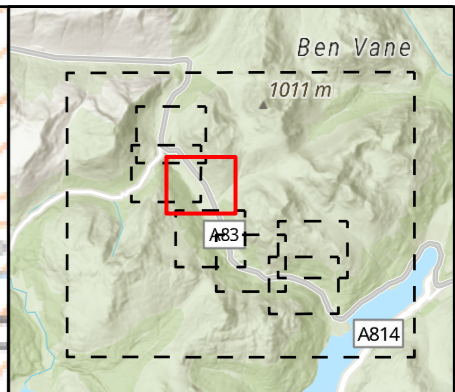
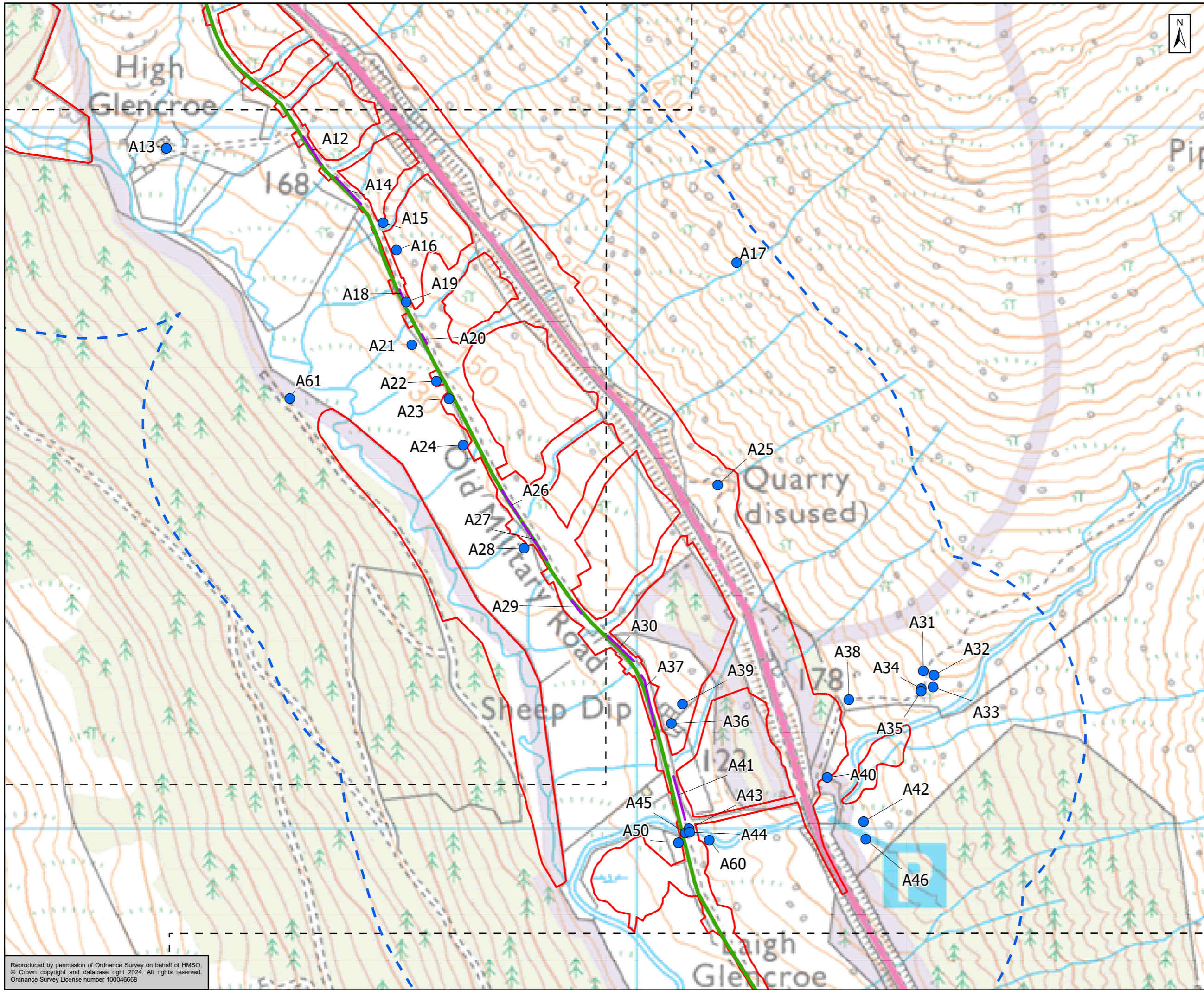
Project Title: A83 Rest and Be Thankful



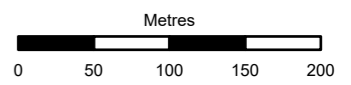
Figure 8.1
Known Heritage Assets
Page 3 of 8

Scale: 1:5,000	Drawn: SC	Checked: SM	Approved: HM	Authorised: RG
Document Number: A83AAB-AWJ-EAC-LTS_GEN-DR-VT-000326	Project Originator: A83AAB-AWJ-EAC-LTS_GEN-DR-VT-000326	Volume: C01	Revision: C01	
Location:	Type:	Role:	Number:	

Reproduced by permission of Ordnance Survey on behalf of HMSO. © Crown copyright and database right 2024. All rights reserved. Ordnance Survey License number 100046668



- ▭ Proposed Scheme Boundary
- - - Proposed Scheme Boundary Buffer 250m
- Non-designated Asset Point
- Non-designated Asset Line
- Non-designated Asset Line - Old Military Road



Authorised and Accepted – Stage 3 A3

TRANSPORT SCOTLAND
COMHDAIL ALBA

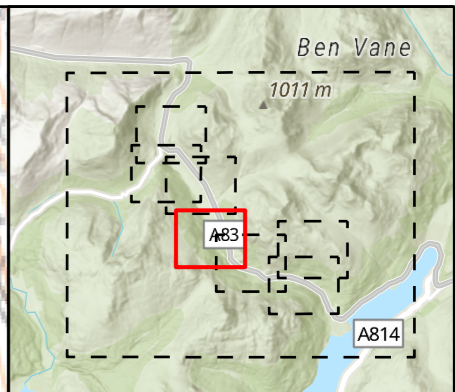
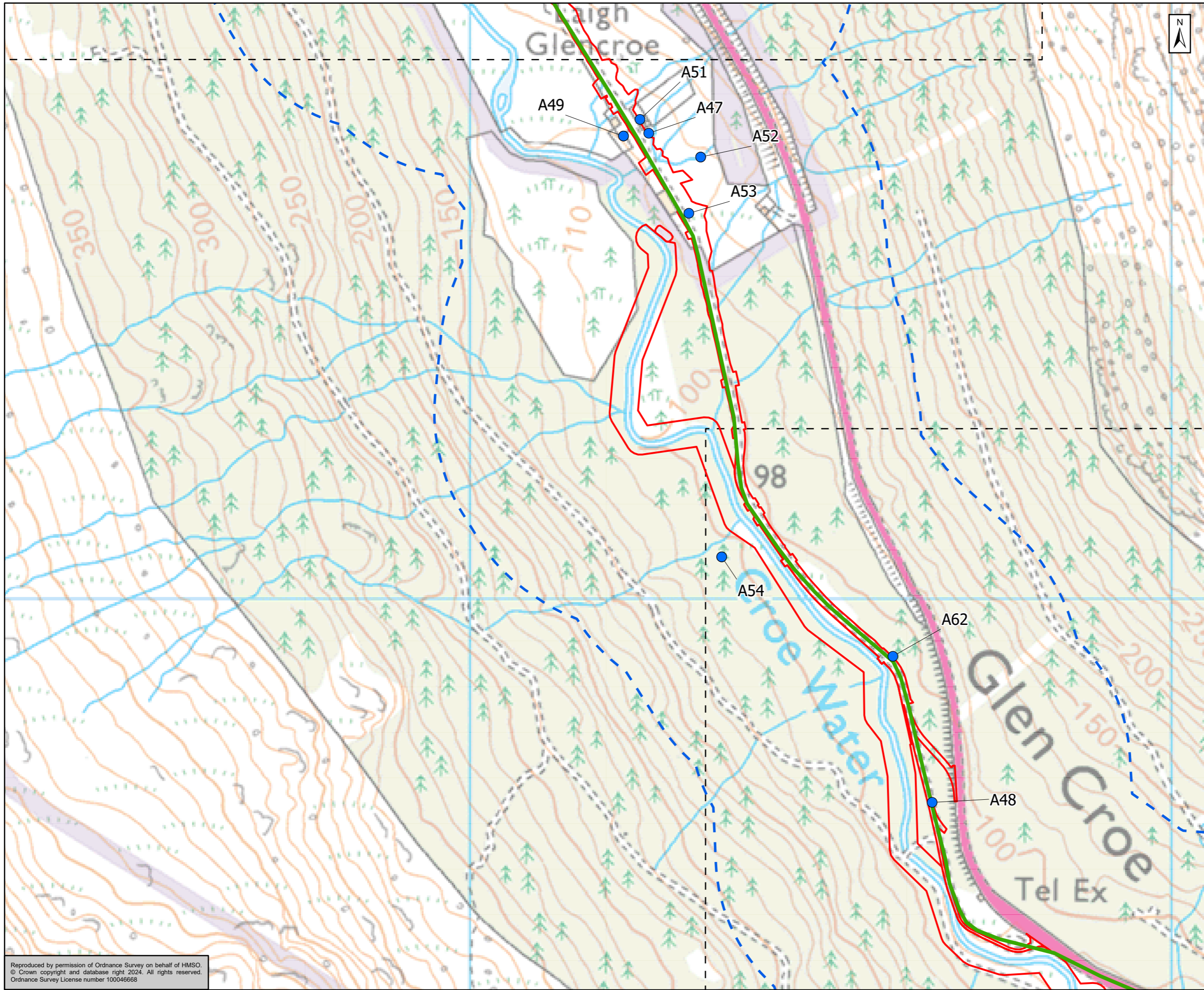
Project Title
A83 Rest and Be Thankful

AtkinsRéalis WSP

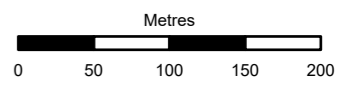
Figure 8.1
Known Heritage Assets
Page 4 of 8

Scale	1:5,000	Drawn	SC	Checked	SM	Approved	HM	Authorised	RG
Document Number	A83AAB-AWJ-EAC-LTS_GEN-DR-VT-000326							Revision	C01
Project	Originator	Volume							
Location	Type	Role	Number						

Reproduced by permission of Ordnance Survey on behalf of HMSO.
© Crown copyright and database right 2024. All rights reserved.
Ordnance Survey License number 100046668



- ▭ Proposed Scheme Boundary
- - - Proposed Scheme Boundary Buffer 250m
- Non-designated Asset Point
- Non-designated Asset Line - Old Military Road



Subsidiary: Authorised and Accepted – Stage 3 Status: A3

Client: **TRANSPORT SCOTLAND**
CÒMHDHAIL ALBA

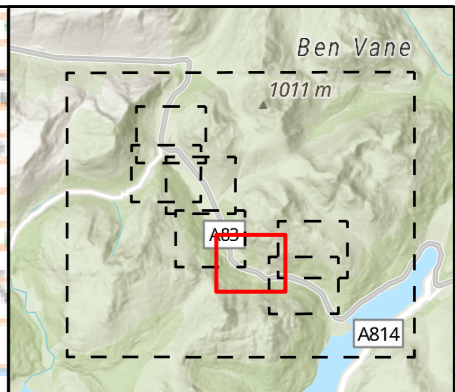
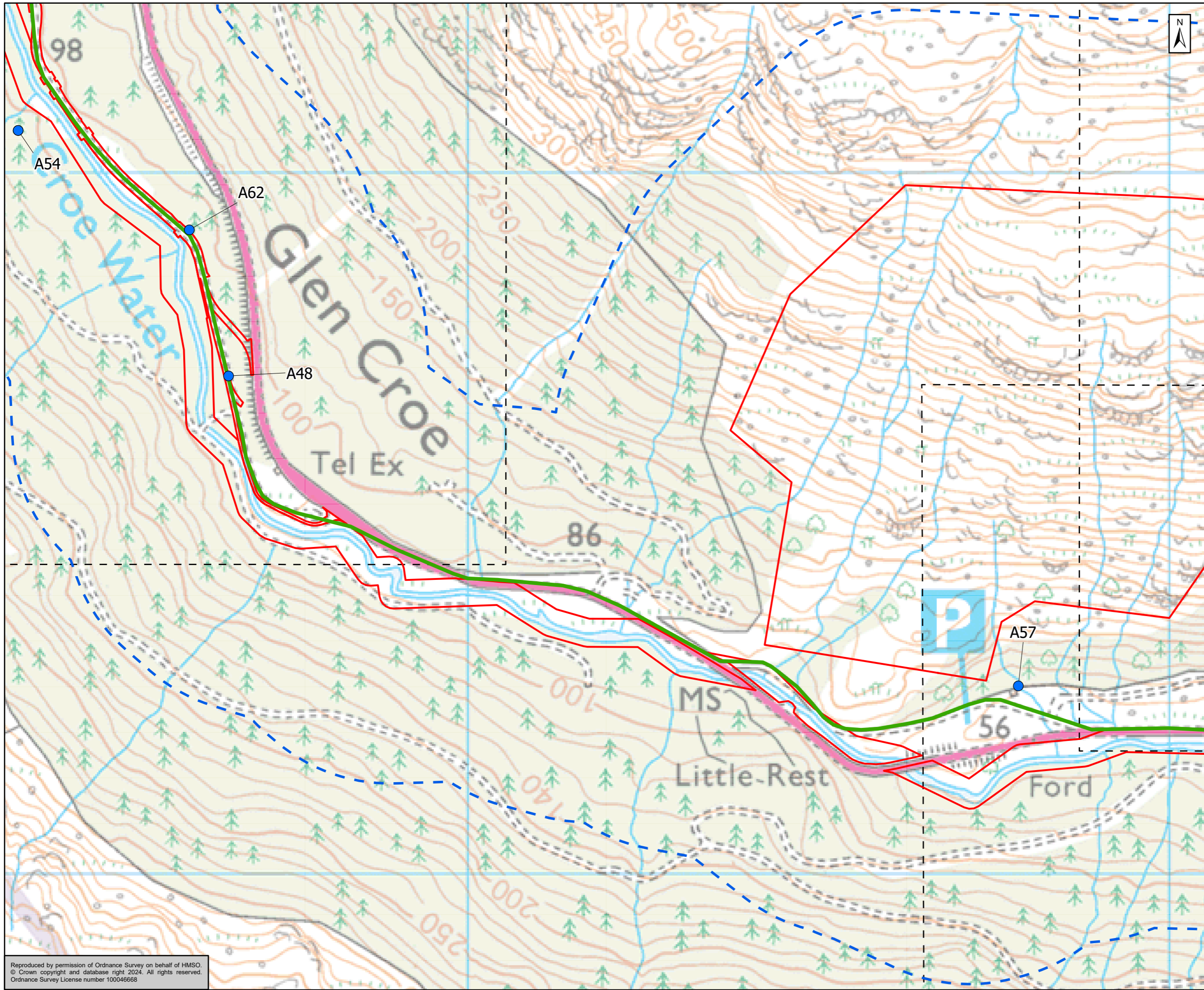
Project Title: **A83 Rest and Be Thankful**

AtkinsRéalis

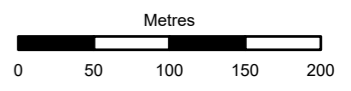
Title: **Figure 8.1
Known Heritage Assets
Page 5 of 8**

Scale: 1:5,000	Drawn: SC	Checked: SM	Approved: HM	Authorised: RG
Document Number: A83AAB-AWJ-EAC-LTS_GEN-DR-VT-000326	Project Originator: A83AAB-AWJ-EAC-LTS_GEN-DR-VT-000326	Volume: C01	Revision: C01	
Location:	Type:	Role:	Number:	

Reproduced by permission of Ordnance Survey on behalf of HMSO.
© Crown copyright and database right 2024. All rights reserved.
Ordnance Survey License number 100046668



- ▭ Proposed Scheme Boundary
- - - Proposed Scheme Boundary Buffer 250m
- Non-designated Asset Point
- Non-designated Asset Line - Old Military Road



Subsidiary: Authorised and Accepted – Stage 3 Status: A3



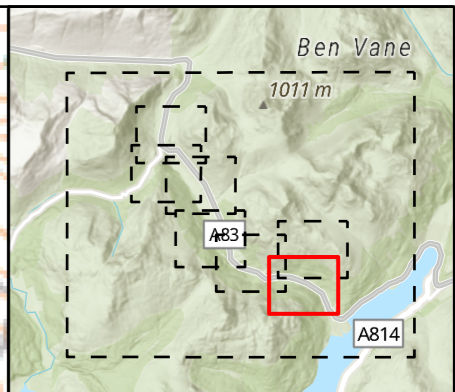
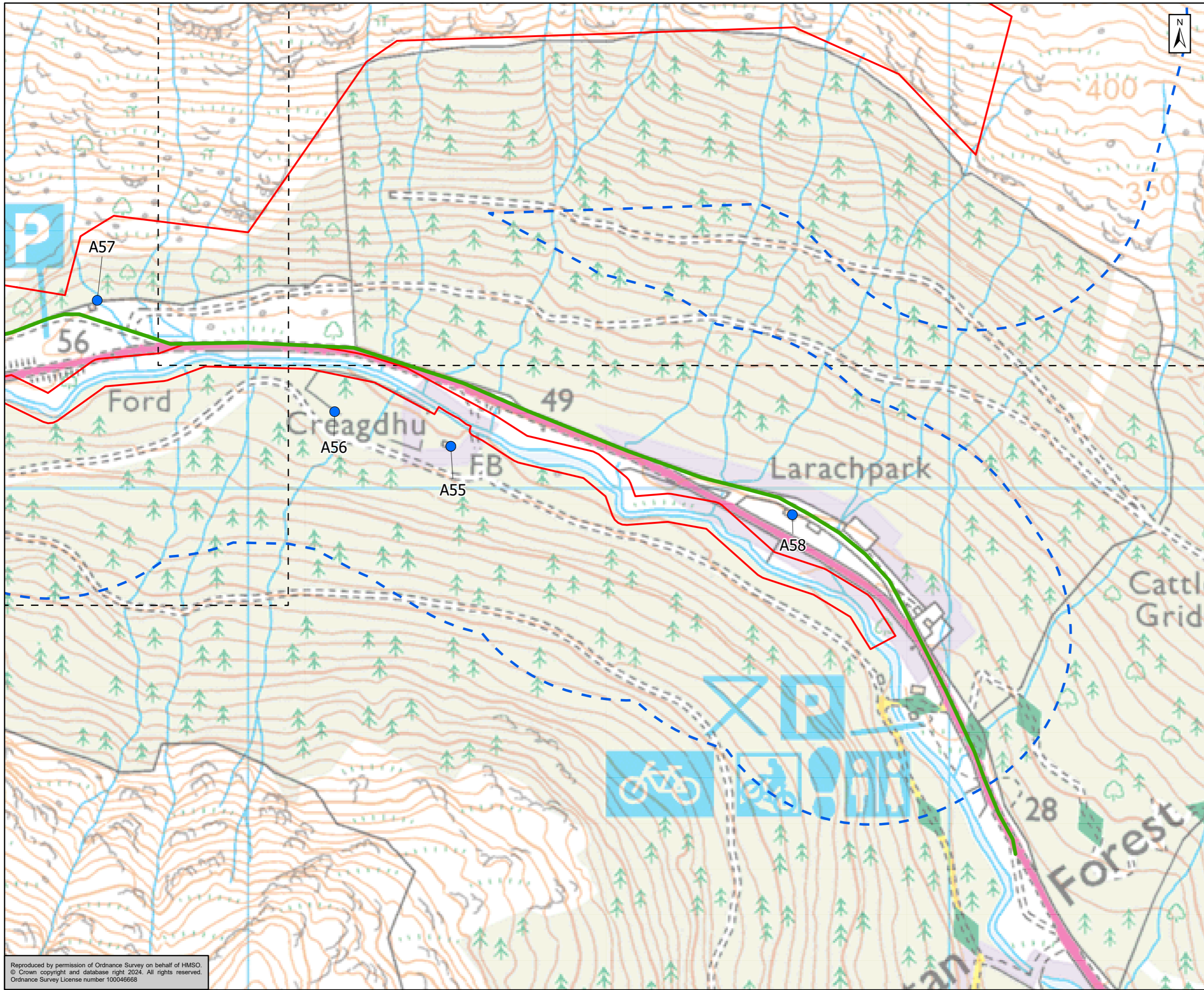
Project Title: A83 Rest and Be Thankful



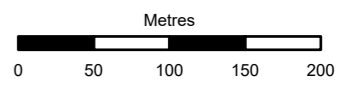
Figure 8.1
Known Heritage Assets
Page 6 of 8

Scale: 1:5,000	Drawn: SC	Checked: SM	Approved: HM	Authorised: RG
Document Number: A83AAB-AWJ-EAC-LTS_GEN-DR-VT-000326	Project: A83AAB-AWJ-EAC-LTS_GEN-DR-VT-000326	Originator: WSP	Volume: C01	Revision: C01
Location:	Type:	Role:	Number:	

Reproduced by permission of Ordnance Survey on behalf of HMSO.
© Crown copyright and database right 2024. All rights reserved.
Ordnance Survey License number 100046668



- ▬ Proposed Scheme Boundary
- - - Proposed Scheme Boundary Buffer 250m
- Non-designated Asset Point
- ▬ Non-designated Asset Line - Old Military Road



Subsidiary: Authorised and Accepted – Stage 3 Status: A3

Client: **TRANSPORT SCOTLAND**
CÒMHDHAIL ALBA

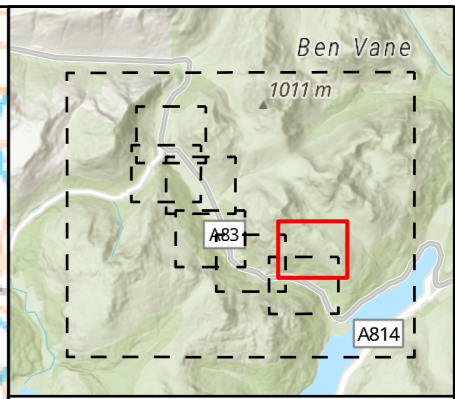
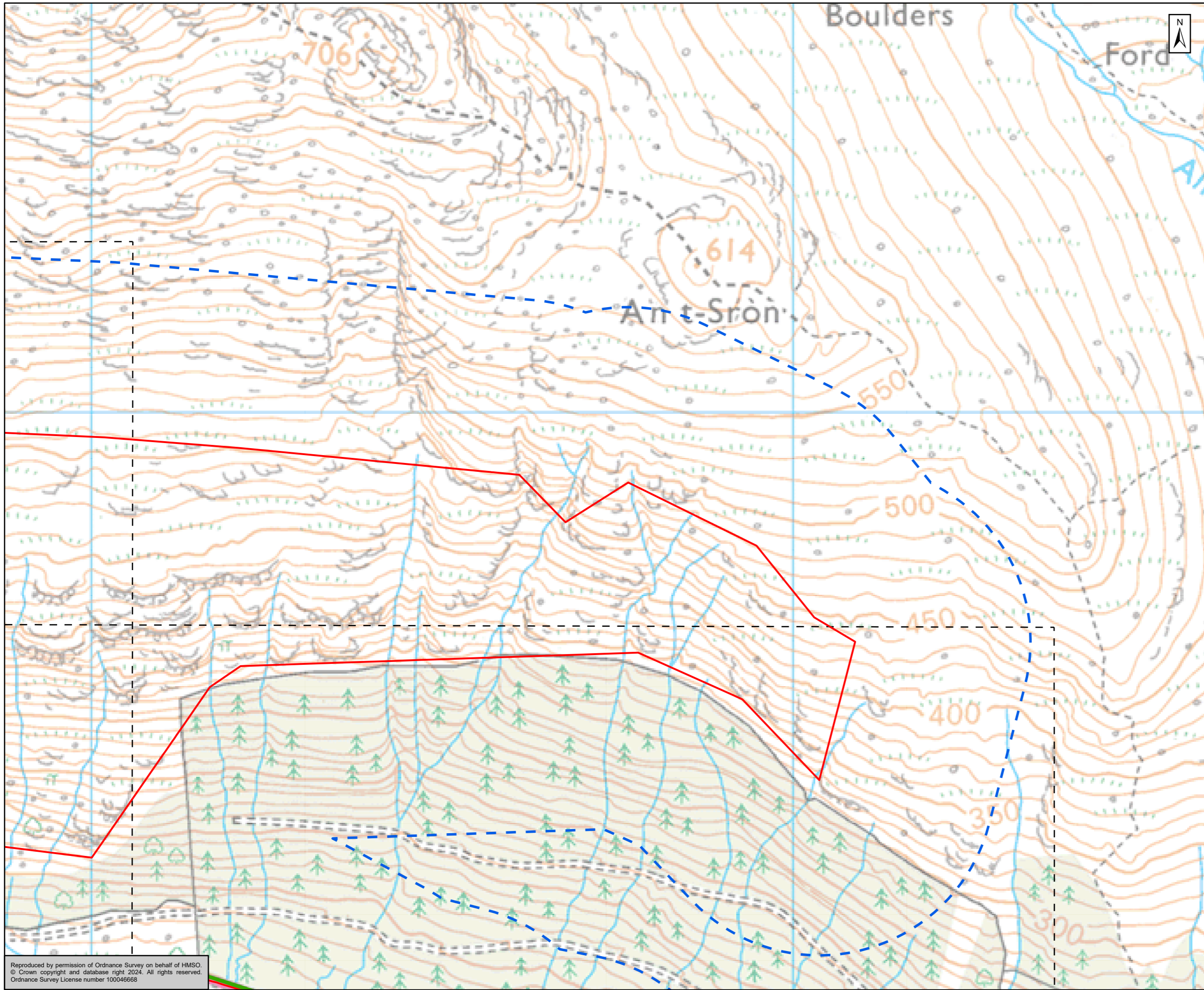
Project Title: **A83 Rest and Be Thankful**

AtkinsRéalis

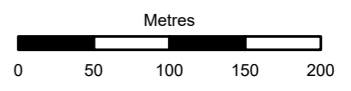
Figure 8.1
Known Heritage Assets
Page 7 of 8

Scale: 1:5,000	Drawn: SC	Checked: SM	Approved: HM	Authorised: RG
Document Number: A83AAB-AWJ-EAC-LTS_GEN-DR-VT-000326	Project Originator: [blank]	Volume: [blank]	Revision: C01	
Location: [blank]	Type: [blank]	Role: [blank]	Number: [blank]	

Reproduced by permission of Ordnance Survey on behalf of HMSO.
© Crown copyright and database right 2024. All rights reserved.
Ordnance Survey License number 100046668



- ▭ Proposed Scheme Boundary
- - - Proposed Scheme Boundary Buffer 250m
- - - Non-designated Asset Line - Old Military Road



Subsidiary: Authorised and Accepted – Stage 3 Status: A3

Client: **TRANSPORT SCOTLAND**
CÒMHDHAIL ALBA

Project Title: A83 Rest and Be Thankful

AtkinsRéalis

Title: Figure 8.1
Known Heritage Assets
Page 8 of 8

Scale: 1:5,000	Drawn: SC	Checked: SM	Approved: HM	Authorised: RG
Document Number: A83AAB-AWJ-EAC-LTS_GEN-DR-VT-000326	Project Originator: A83AAB-AWJ-EAC-LTS_GEN-DR-VT-000326	Volume: C01	Revision: C01	
Location:	Type:	Role:	Number:	

Reproduced by permission of Ordnance Survey on behalf of HMSO.
© Crown copyright and database right 2024. All rights reserved.
Ordnance Survey License number 100046668