







The A9 and A96 Trunk Roads (Inshes to Smithton) (Side Roads) Order 2024

SCALE

KEY PLAN, Sheet 1 of 1 _____ 1:10,000

ORDER PLAN : SR1, SR2,
SR3, SR4 _____ 1:2,500

LEGEND

NEW SIDE ROAD _____	
SIDE ROAD TO BE IMPROVED _____	
ROAD TO BE STOPPED UP _____	
PRIVATE MEANS OF ACCESS TO BE STOPPED UP _____	
NEW MEANS OF ACCESS _____	
ASSOCIATED ROAD PROPOSALS _____	

This is the plan folio referred to in the foregoing The A9 and A96 Trunk Roads (Inshes to Smithton) (Side Roads) Order 2024 as made by the Scottish Ministers.



A member of the staff
of the Scottish Ministers

Transport Scotland
2nd Floor
36 North Hanover Street
Glasgow
G1 2AD

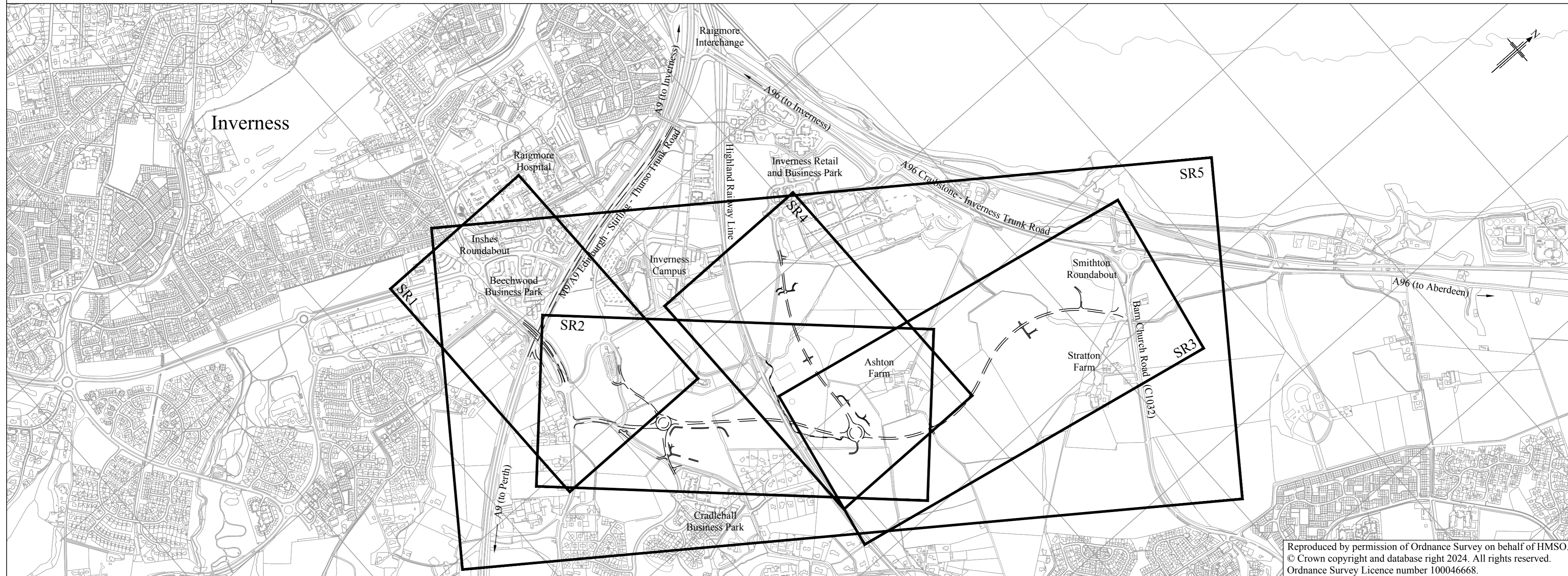
14 MAY 2024



Scottish Government
Riaghatas na h-Alba
gov.scot

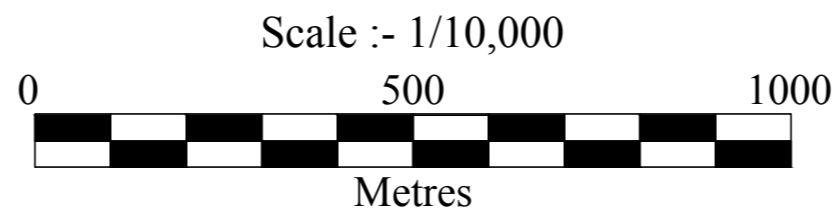
LEGEND

== == == == ASSOCIATED ROAD PROPOSALS

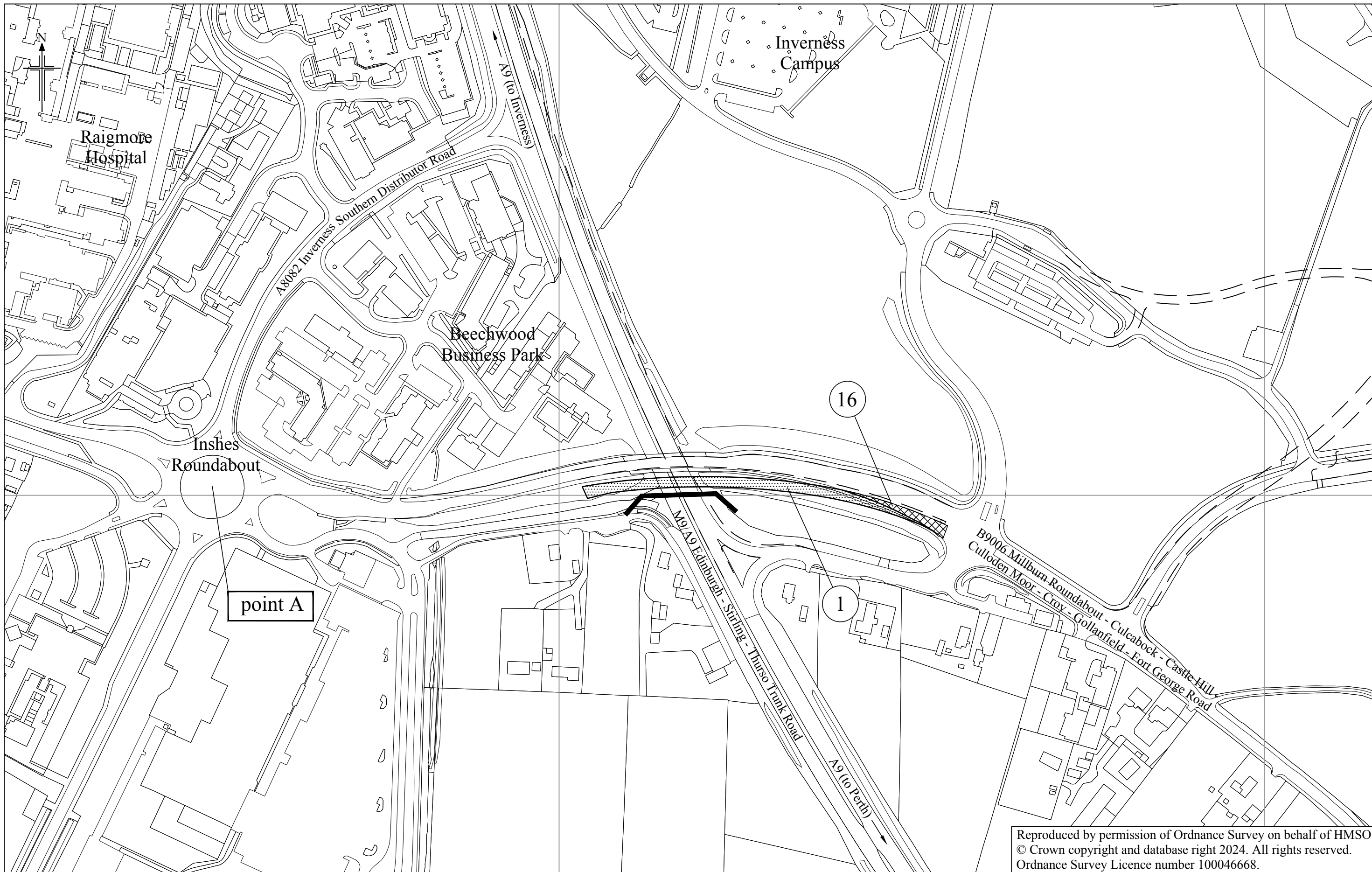


Reproduced by permission of Ordnance Survey on behalf of HMSO.
© Crown copyright and database right 2024. All rights reserved.
Ordnance Survey Licence number 100046668.

The A9 and A96 Trunk Roads
(Inshes to Smithton)
(Side Roads) Order 2024



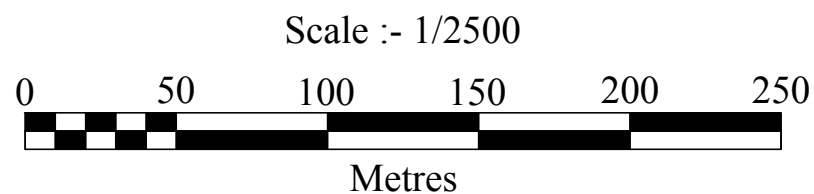
Key Plan
Sheet 1 of 1



Reproduced by permission of Ordnance Survey on behalf of HMSO.
 © Crown copyright and database right 2024. All rights reserved.
 Ordnance Survey Licence number 100046668.

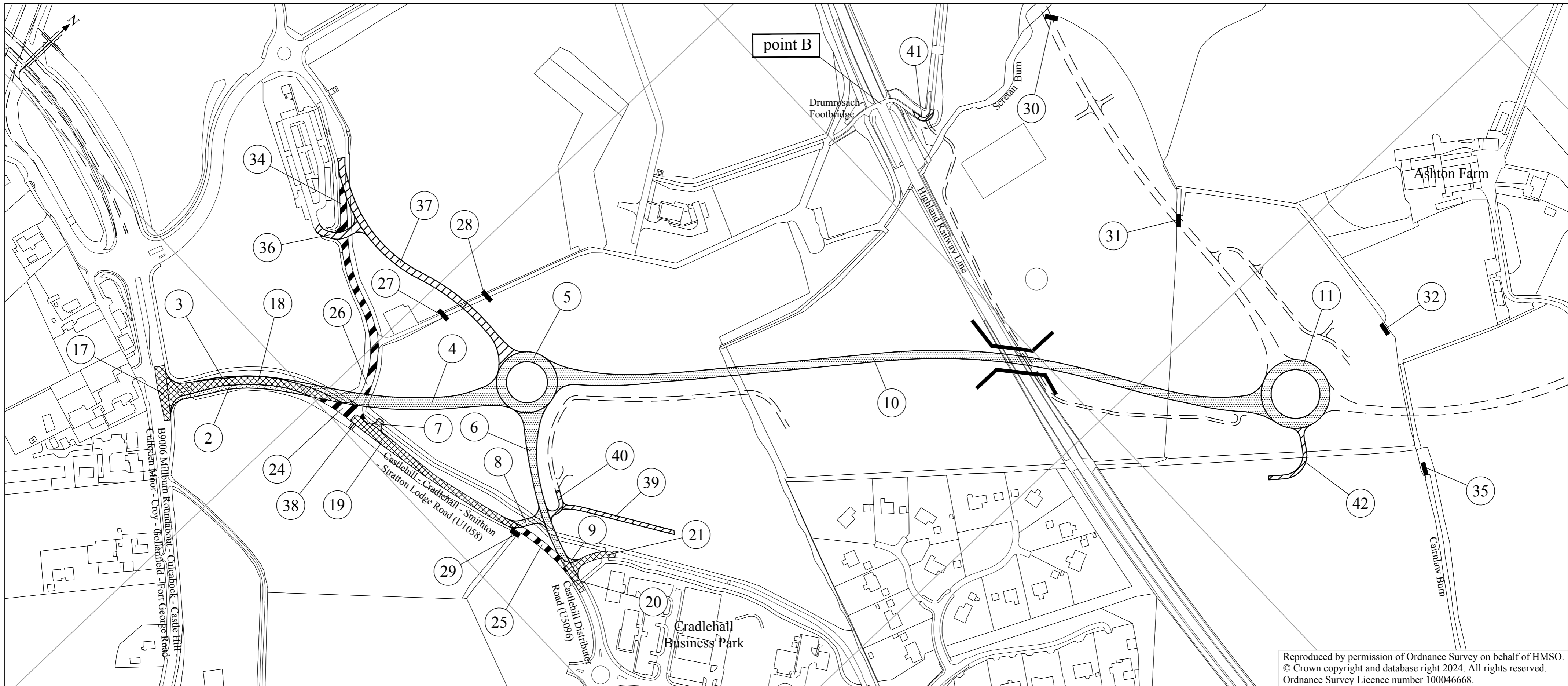


Scottish Government
 Riaghaltas na h-Alba
 gov.scot

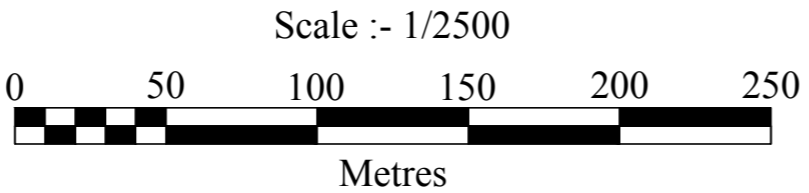


The A9 and A96 Trunk Roads
 (Inshes to Smithton)
 (Side Roads) Order 2024

plan
 SR1



Reproduced by permission of Ordnance Survey on behalf of HMSO.
 © Crown copyright and database right 2024. All rights reserved.
 Ordnance Survey Licence number 100046668.




The A9 and A96 Trunk Roads
 (Inshes to Smithton)
 (Side Roads) Order 2024

plan
 SR2



Reproduced by permission of Ordnance Survey on behalf of HMSO.
 © Crown copyright and database right 2024. All rights reserved.
 Ordnance Survey Licence number 100046668.

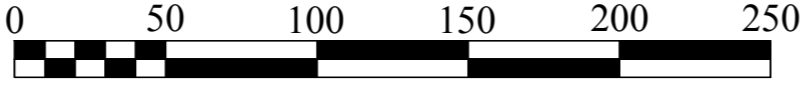


TRANSPORT
SCOTLAND
CÒMHDHAL ALBA



Scottish Government
Riaghaltas na h-Alba
gov.scot

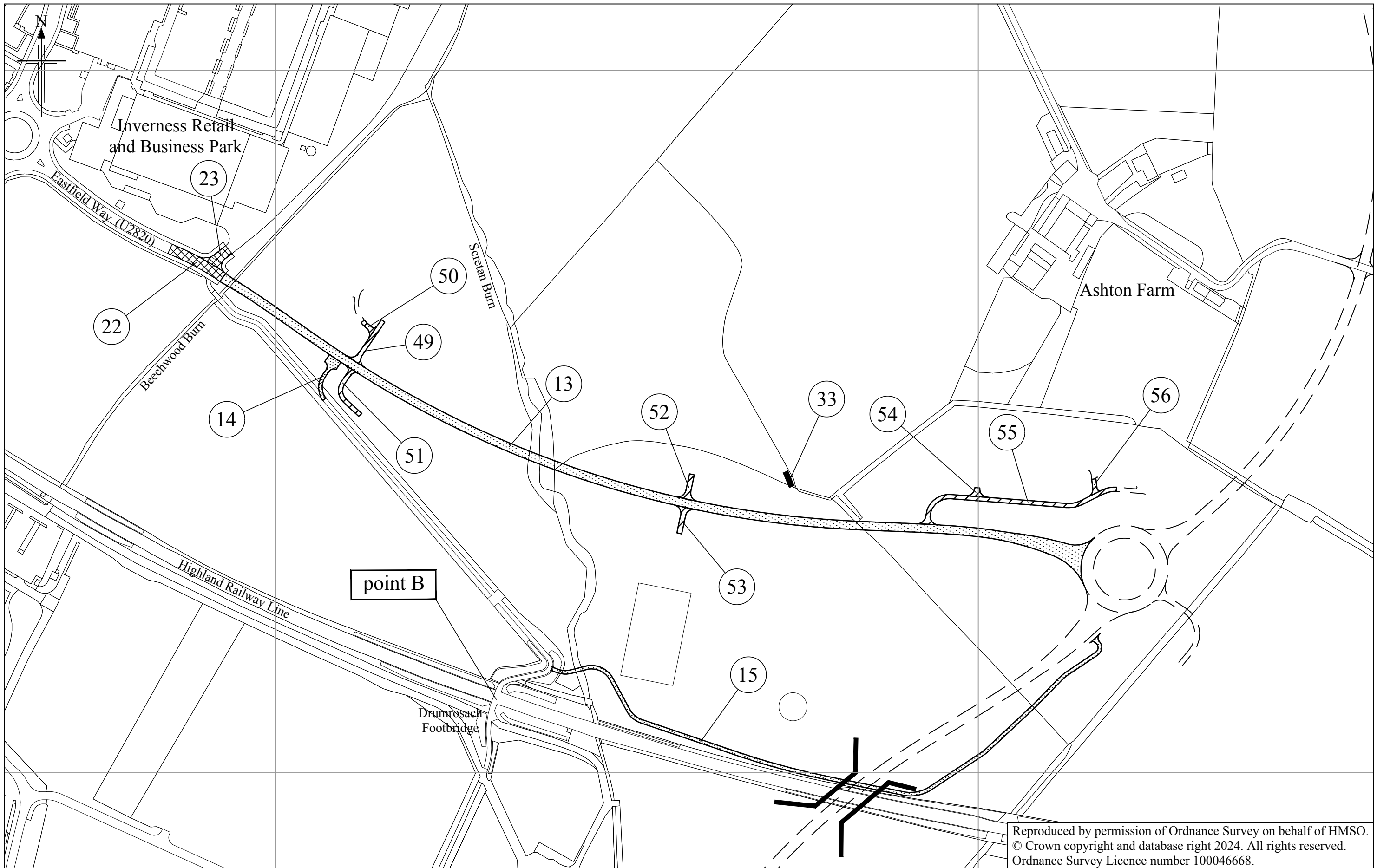
Scale :- 1/2500



Metres

The A9 and A96 Trunk Roads
 (Inshes to Smithton)
 (Side Roads) Order 2024

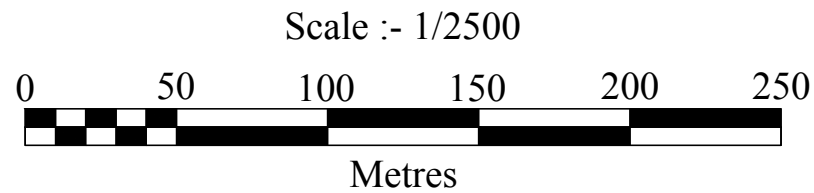
plan
SR3



Reproduced by permission of Ordnance Survey on behalf of HMSO.
 © Crown copyright and database right 2024. All rights reserved.
 Ordnance Survey Licence number 100046668.

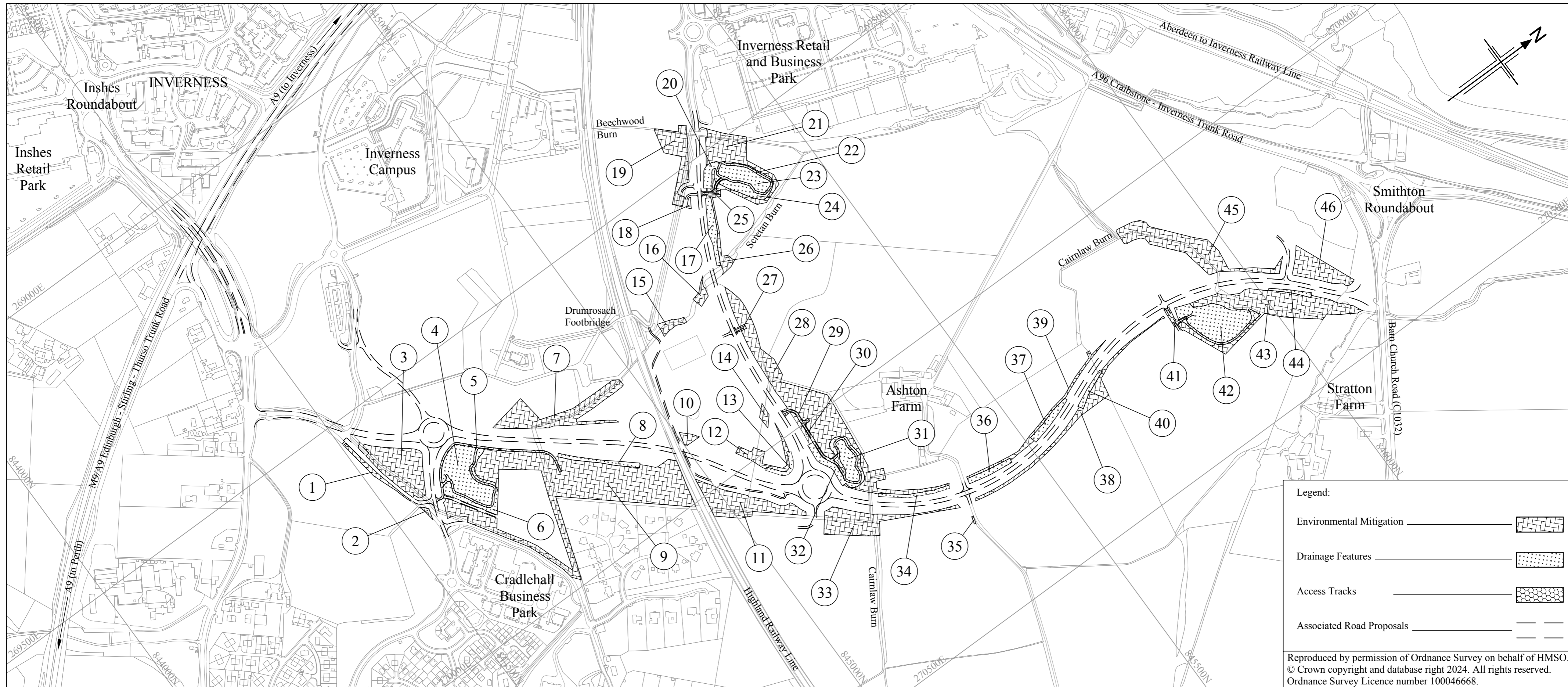


Scottish Government
 Riaghaltas na h-Alba
 gov.scot



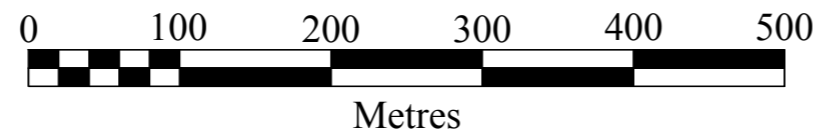
The A9 and A96 Trunk Roads
 (Inshes to Smithton)
 (Side Roads) Order 2024

plan
 SR4



Scottish Government
Riaghaltas na h-Alba
gov.scot

Scale :- 1/5000



The A9 and A96 Trunk Roads
(Inshes to Smithton)
(Side Roads) Order 2024

plan
SR5

Legend:

Environmental Mitigation

Drainage Features

Access Tracks

Associated Road Proposals

Reproduced by permission of Ordnance Survey on behalf of HMSO.
© Crown copyright and database right 2024. All rights reserved.
Ordnance Survey Licence number 100046668.