



SCAN HERE to visit the Virtual Event, where you can find more information on the design development

[a9p2.virtualeventspace.io](https://a9p2.virtualeventspace.io)

# A9

## Dualling Programme

Pass of Birnam to Tay Crossing  
Community Engagement Events Brochure

August 2024





# Introduction

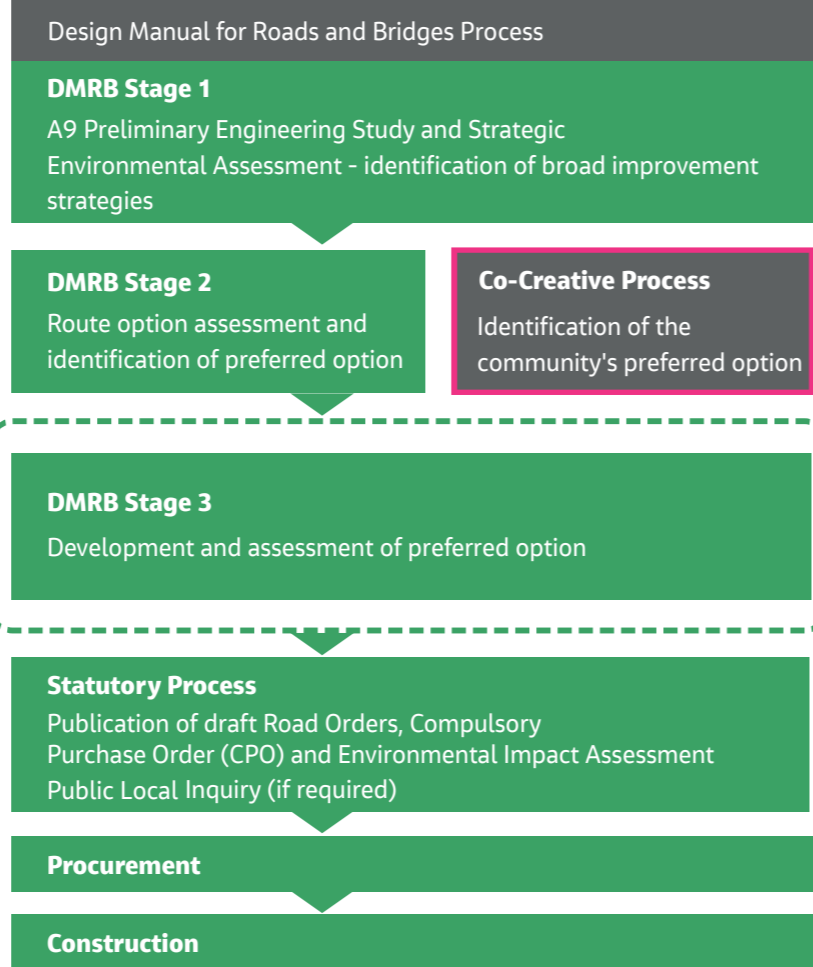
In January 2024 we held exhibitions to present the Preferred Route for the A9 Dualling Pass of Birnam to Tay Crossing scheme following conclusion of the Design Manual for Roads and Bridges (DMRB) Stage 2 Assessment.

This brochure provides an update on the DMRB Stage 3 design development and assessment work which has taken place since then. Your views are important to us and we are seeking feedback to help inform the ongoing development of the proposed scheme.

This stage of the project is expected to conclude in Spring 2025 with the publication of draft Orders and Environmental Impact Assessment Report (EIAR).

Publication will be followed by a statutory consultation period, during which we will host another public exhibition event to display all relevant information.

On conclusion of the statutory consultation period, should there be any objections which we cannot resolve through engagement then there may be the need for a Public Local Inquiry (PLI). Progress after publication of the draft Orders will depend on the formal comments received on the proposals.



# General Design Development

Since the Preferred Route exhibitions the project team have been undertaking further design development as part of the Design Manual for Roads and Bridges (DMRB) Stage 3 development and assessment.

Specific elements which have been developed include:

## A9 carriageway

- The level of the dual carriageway refined to reduce visual impacts
- Widen the verge and central reserve for safety
- Upgrade two existing lay-by's
- Adjust alignment across the Jubilee Bridge to improve constructability and reduce earthworks

## Junctions, side roads and accesses

- Refine all junction designs
- Alter the B867 at Birnam Junction to improve visibility
- Dalguise Junction southbound exit slip changed from aroundabout to a t-junction joining the B898
- Reduced extent of the realignment of the Murthly Access Track
- Design accesses to properties, fields, and Sustainable Drainage System (SuDS) features

## Drainage proposals

- Design developed in accordance with SuDS guidance
- Locations of drainage features have been refined to reduce impacts and maximise effectiveness.



SCAN HERE to visit the Virtual Event, where you can find more information on the design development  
[a9p2.virtualeventspace.io](https://a9p2.virtualeventspace.io)

# Walkers, Wheelers, Cyclists and Horse-riders (WCH) provisions

The ongoing Design Manual for Roads and Bridges (DMRB) Stage 3 assessment will assess impacts to routes used by **walkers, wheelers, cyclists and horse-riders (WCH)**, and the design will aim to **maintain or improve the existing provision and connectivity** where possible.

Current proposals under consideration include:

- Footway between Birnam Junction and Dunkeld & Birnam Railway Station
- Diversion of National Cycle Route NCN77 along Perth Road
- Improved connectivity of the Core Path network at the River Brann crossing, between Dunkeld and Inver
- Maintain existing provision over the River Tay (Jubilee Bridge)
- Alterations and improvements to facilities in the scheme vicinity to maintain and enhance user.

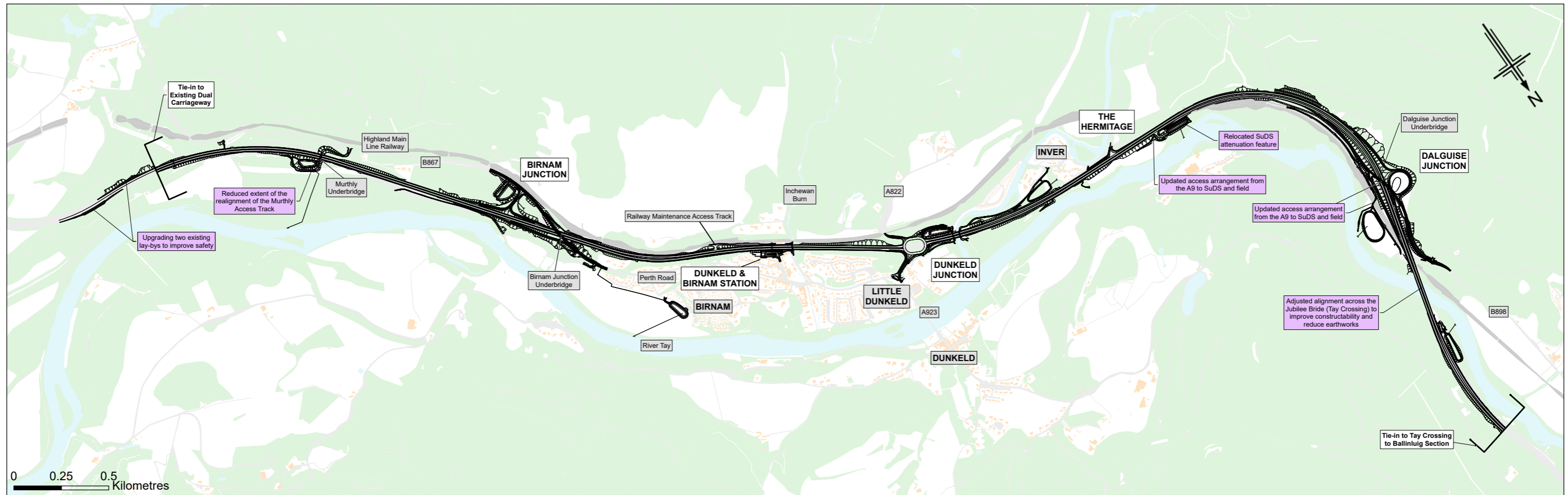
The current proposals, which can be viewed via the virtual event, have been informed by consultation with a range of key stakeholders. **We welcome your feedback on the proposals**, which will assist the design team in progressing the DMRB Stage 3 design development and assessment.



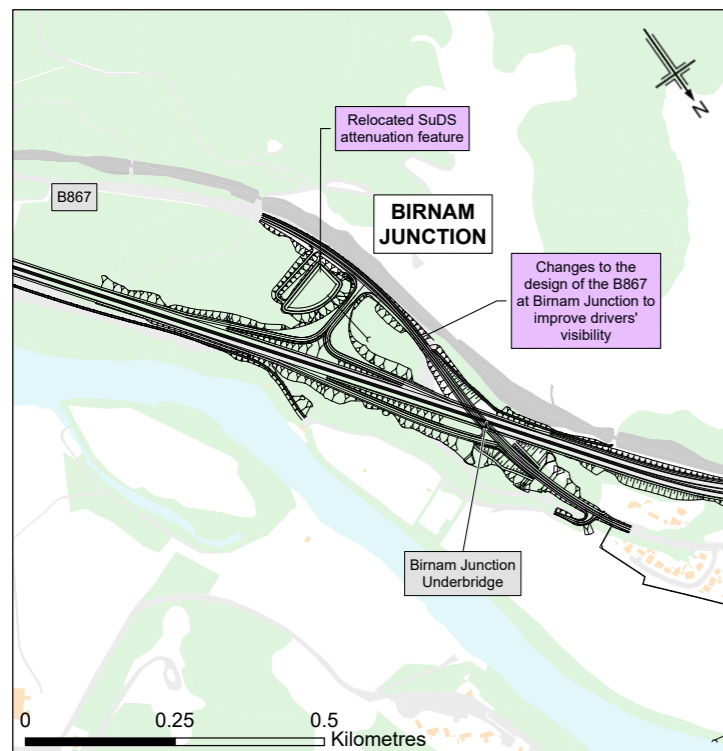


# Plan of the Route

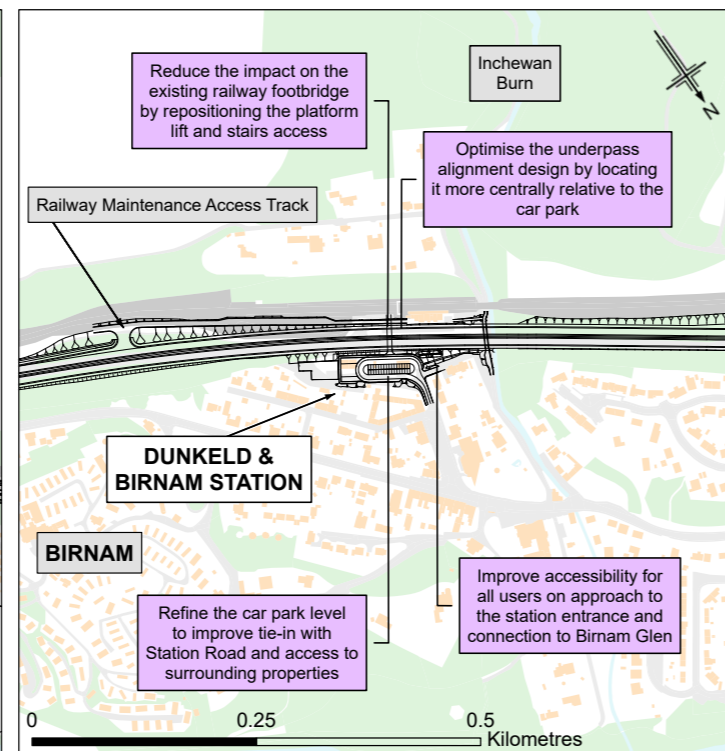
## PASS OF BIRNAM TO TAY CROSSING



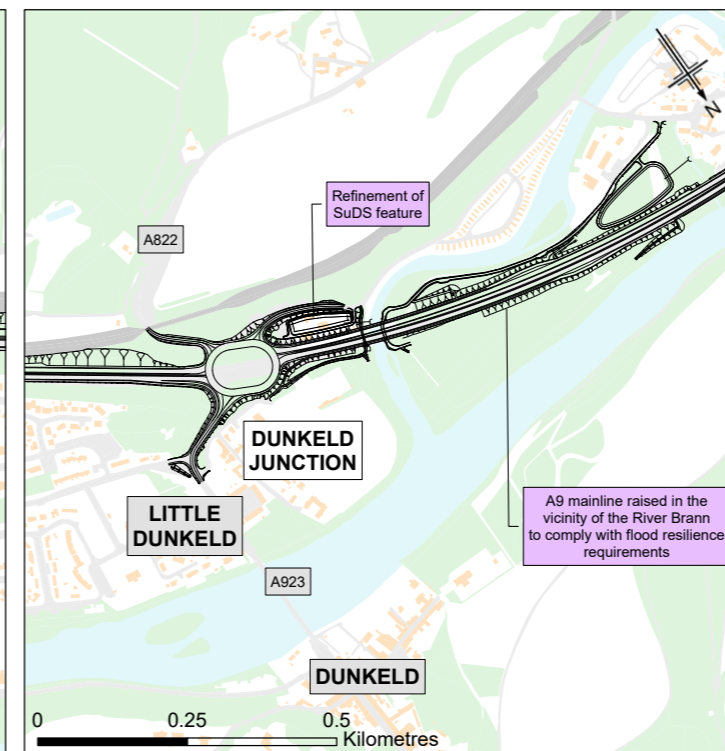
**BIRNAM JUNCTION**



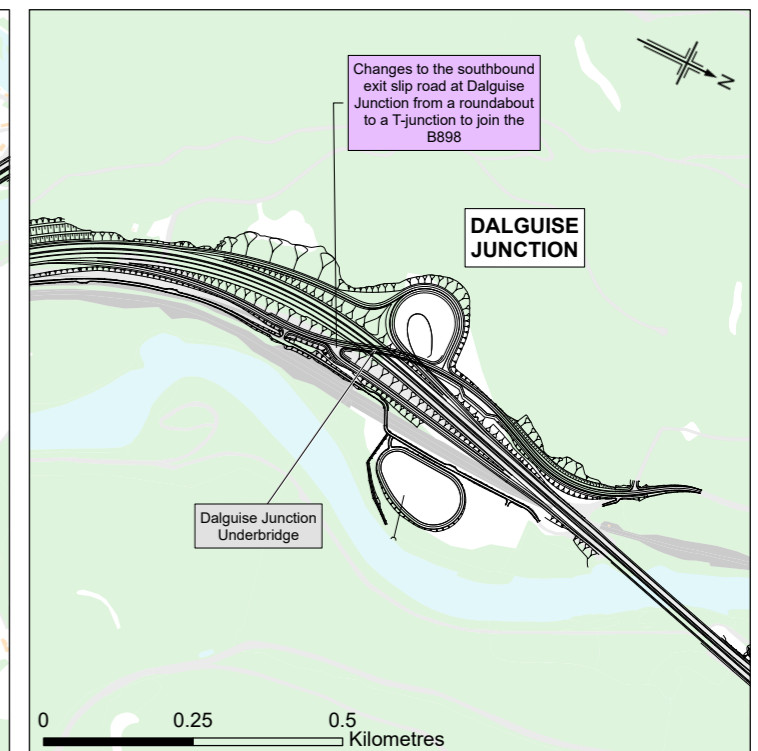
**DUNKELD & BIRNAM STATION**



**DUNKELD JUNCTION**



**DALGUISE JUNCTION**



Reproduced by permission of Ordnance Survey on behalf of HMSO. © Crown copyright and database right 2024. All rights reserved. Ordnance Survey Licence number 100046668.



# Dunkeld & Birnam Railway Station

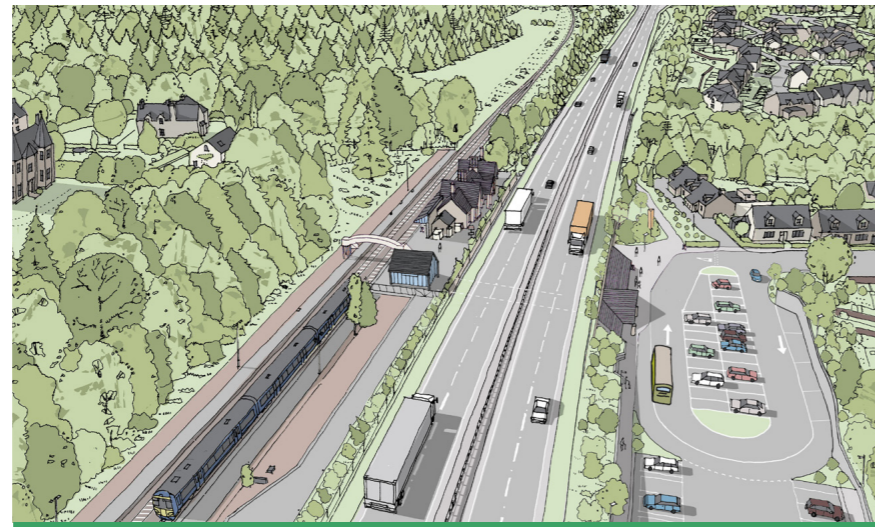
The design of access provisions to Dunkeld & Birnam Railway Station and the car parking facilities at the top of Station Road, identified in the Preferred Route, is ongoing. Key elements of the design that have been developed since the previous exhibitions include:

Refine the car park level to improve tie-in with Station Road and access to surrounding properties

Optimise the underpass alignment design by locating it more centrally relative to the car park

Reduce the impact on the existing railway footbridge by repositioning the platform lift and stairs access

Improve accessibility for all users on approach to the station entrance and connection to Birnam Glen.



Artist impression of the access to the station and car park



Artist impression of the access to the station and car park from the top of Station Road

The car park design provides approximately 50 car parking spaces, and includes potential provisions for public transport and cyclists. The design proposals for access to Dunkeld & Birnam Railway Station will continue to evolve, and **we welcome your feedback on the draft proposals** presented. Your feedback, along with further consultation with the local community and other key stakeholders, will assist the design team in the continued development of the proposals.

# Protecting the Environment

The project team have been undertaking a wide range of environmental surveys since the scheme began to inform our **understanding of the environment and landscape** of Murthly, Birnam, Dunkeld, Inver and Dalguise.

Information and data obtained from the surveys, this event and further engagement with local stakeholders and key statutory environmental consultees will inform the **Environmental Impact Assessment (EIA)**, further details of which can be found on the virtual event.








The EIA will strive to ensure the scheme **minimises and mitigates environmental impacts** wherever possible, including considering:

- The **Community's Objectives**
- **Preserving key habitats** such as the River Tay and ancient woodland
- The presence of **protected species**
- Protecting **cultural heritage assets**

This work will culminate in the publication of an **Environmental Impact Assessment Report (EIAR)**, which will include identification of suitable mitigation measures where required. The EIAR will inform identification of the land required to deliver essential mitigation.

# Community Objectives

During the A9 Co-Creative Process, the Birnam to Ballinluig A9 Community Group identified the following community objectives for the scheme.

-  Reduce current levels of noise and pollution in the villages of Dunkeld, Birnam and Inver to protect human health, and well-being of residents and visitors and to enable them to peacefully enjoy their properties and amenity spaces.
-  Protect and enhance the scenic beauty and natural heritage of the area and its distinctive character and quality.
-  Provide better, safer access on and off the A9 from both sides of the road ensuring easy, safe movement of vehicular traffic and non-motorised users through the villages, helping to reduce stress and anxiety and support the local economy.
-  Promote long term and sustainable economic growth within Dunkeld and Birnam and the surrounding communities.
-  Examine and identify opportunities to enhance the levels of wheeling, cycling and walking for transport and leisure, including the improvement of existing footpaths and cycle ways, to promote positive mental health and well-being.
-  Ensure that all local bus, intercity bus services and train services are maintained and improved.
-  Preserve and enhance the integrity of the unique and rich historical and cultural features of the Dunkeld, Birnam and Inver communities, thereby supporting well and the local economy.

We will continue to use these community objectives to inform the Environmental Impact Assessment (EIA) undertaken for the scheme, and **would welcome your feedback and any suggestions on incorporating these objectives within our design and assessment work.**

The developing design has and continues to be informed by these community objectives, and includes features such as:

- Low-noise road surfacing
- Aesthetic design of Dunkeld and Birnam Railway Station and the River Tay crossing
- Safety features such as lighting, road markings and signage
- Provisions for walkers, wheelers, cyclists and horse-riders
- Improved connectivity with bus and train links

# Your Views Matter to Us

## Contact Details

Should you wish to contact the project stakeholder team, contact details are:

**Email:** [A9dualling@jacobs.com](mailto:A9dualling@jacobs.com)

**By post:** Jacobs, A9 Dualling Team,  
95 Bothwell Street, Glasgow, G2 7HX

**Phone:** 0131 659 1579 during work hours  
from 9am to 5pm (Monday to Friday)

All of the information presented is available  
in the virtual exhibition room:

<https://a9p2.virtualeventspace.io/>



We welcome your **comments and feedback** on the design development work presented, which will help inform the Design Manual for Roads and Bridges (DMRB) Stage 3 Assessment.

Feedback forms can be submitted in the onsite feedback box at Birnam Arts and Conference Centre, by email or post to the contact details provided above, or online via the virtual event.

Please take time to consider the information presented, and provide any comments and feedback you have **by 6 October 2024**.

If you have any queries in relation to the scheme, we will be happy to assist you. You can also get in touch with us through the 'Contact Us' section of the project Story Map or via the contact details provided above.

Transport Scotland will consider your comments and feedback to help inform the ongoing design development and assessment of the Preferred Route. All submissions will be shared with our technical advisors as required. We may also use your submission to inform future reports or public documents related to this activity.

If you choose to provide contact details with your submission, Transport Scotland will only use these details to keep you updated with the progress of this project. Your personal data will be deleted in line with our records retention and disposal policy (available at [gov.scot/publications/scottish-government-records-managementplan-2/](https://gov.scot/publications/scottish-government-records-managementplan-2/)). You can opt out of receiving updates from Transport Scotland at any time by contacting the project team using the above contact details.

The provision of contact details is optional and your comments will still be considered if provided anonymously. However, Transport Scotland will be unable to respond to your submission if you choose not to provide these details.

If you want to make a complaint about how we have handled your personal data or exercise any of your rights under the UK GDPR, please contact [dpa@transport.gov.scot](mailto:dpa@transport.gov.scot).



**SCAN HERE** to visit the Virtual Event, where you can find more information on the design development  
[a9p2.virtualeventspace.io](https://a9p2.virtualeventspace.io)