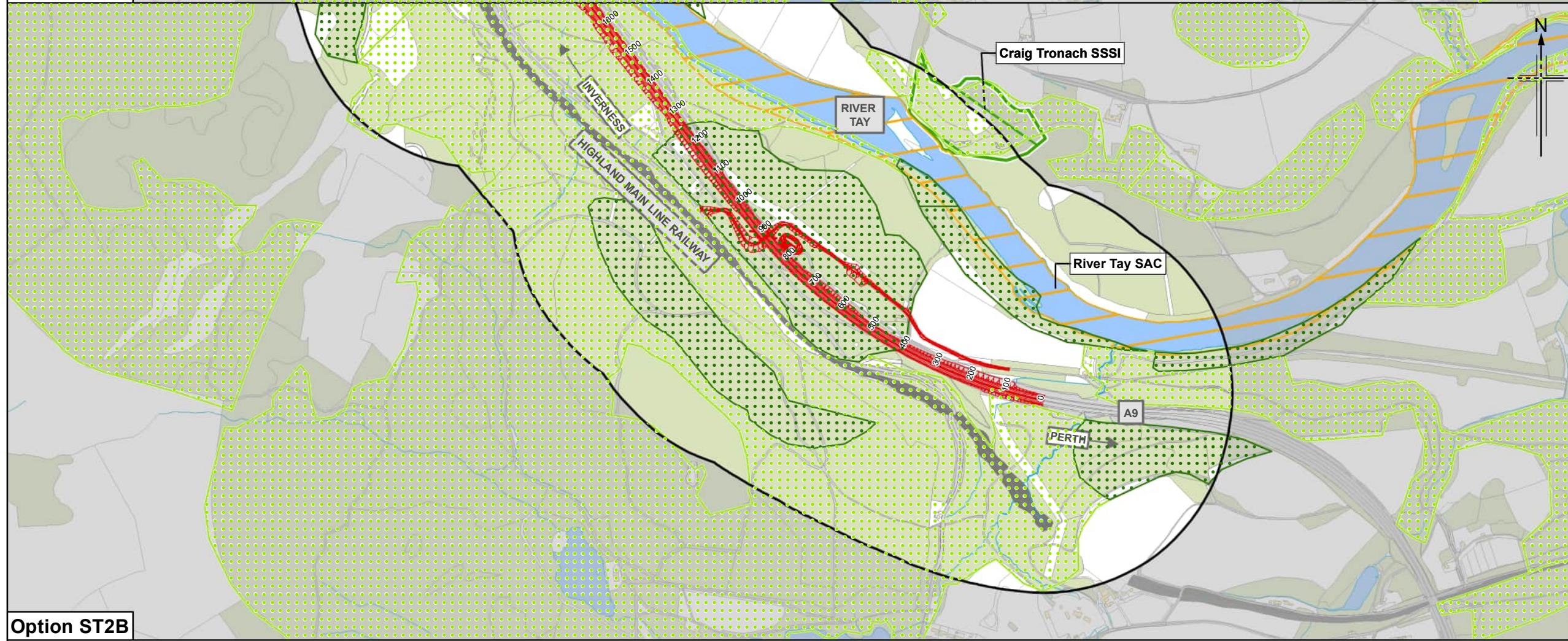
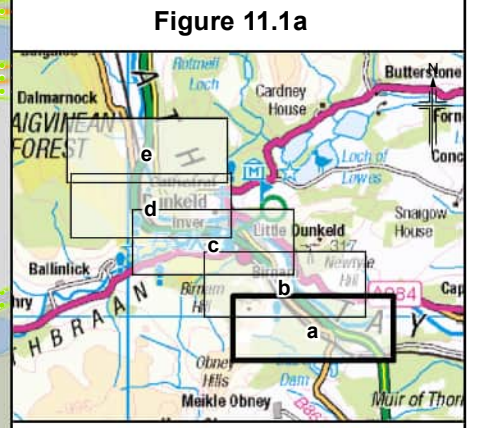




Option ST2A



Option ST2B



- Legend**
- Option ST2A
  - Option ST2B
  - Indicative location of SuDS Option ST2A
  - Indicative location of SuDS Option ST2B
  - 500m Study Area
  - ▨ Sites of Special Scientific Interest (SSSI)
  - ▨ Special Areas of Conservation (SAC)
- Ancient Woodland Inventory:**
- Ancient (of semi-natural origin)
  - Long-established (of plantation origin)
  - Other (on Roy map)

Rev.	Rev. Date	Purpose of revision	MK	AG	GK	AUG
C01	MAR 2022	Approved				


**Jacobs**  
 95 Botwell Street, Glasgow, G2 7HX, UK  
 Tel: +44(0)141 243 8000  
 www.jacobs.com



Drawing title  
**DMRB Stage 2  
 Ecological Designations  
 Option ST2A and Option ST2B**

Drawing Status	A – Approved as Stage Complete		
Scale	1:12,500	@ A3	DO NOT SCALE
Jacobs No.	B2140002		
BIM No.	A9P02-JAC-EGN-Z_ZZZZ_ZZ-RP-EN-0004_FIG11-1		
Drawing number	Figure 11.1a	Rev	C01

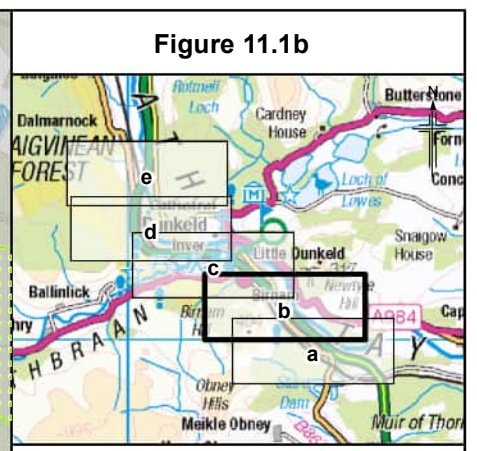
© Crown copyright 2022. You may re-use this information (excluding logos) free of charge in any format or medium, under the terms of the Open Government Licence. To view this licence, visit <http://www.nationalarchives.gov.uk/doc/open-government-licence/> or e-mail: [psi@nationalarchives.gov.uk](mailto:psi@nationalarchives.gov.uk). Where we have identified any third party copyright information you will need to obtain permission from the copyright holders concerned. Limitation: This drawing has been prepared on behalf of, and for the exclusive use of, Jacobs' Client, and is subject to, and issued in accordance with, the provisions of the contract between Jacobs and the Client. Jacobs accepts no liability or responsibility whatsoever for, or in respect of, any use of, or reliance upon, this drawing by any third party.





Option ST2A

Option ST2B



- Legend**
- Option ST2A
  - Option ST2B
  - Indicative location of SuDS Option ST2A
  - Indicative location of SuDS Option ST2B
  - 500m Study Area
  - ▨ Sites of Special Scientific Interest (SSSI)
  - ▨ Special Areas of Conservation (SAC)
  - Ancient Woodland Inventory:
    - ▨ Ancient (of semi-natural origin)
    - ▨ Long-established (of plantation origin)
    - ▨ Other (on Roy map)

Rev.	Rev. Date	Purpose of revision	MK	AG	GK	AJG
C01	MAR 2022	Approved				

**Jacobs**  
 95 Bellfield Street, Glasgow, G2 7HX, UK  
 Tel: +44(0)141 243 8000  
 www.jacobs.com

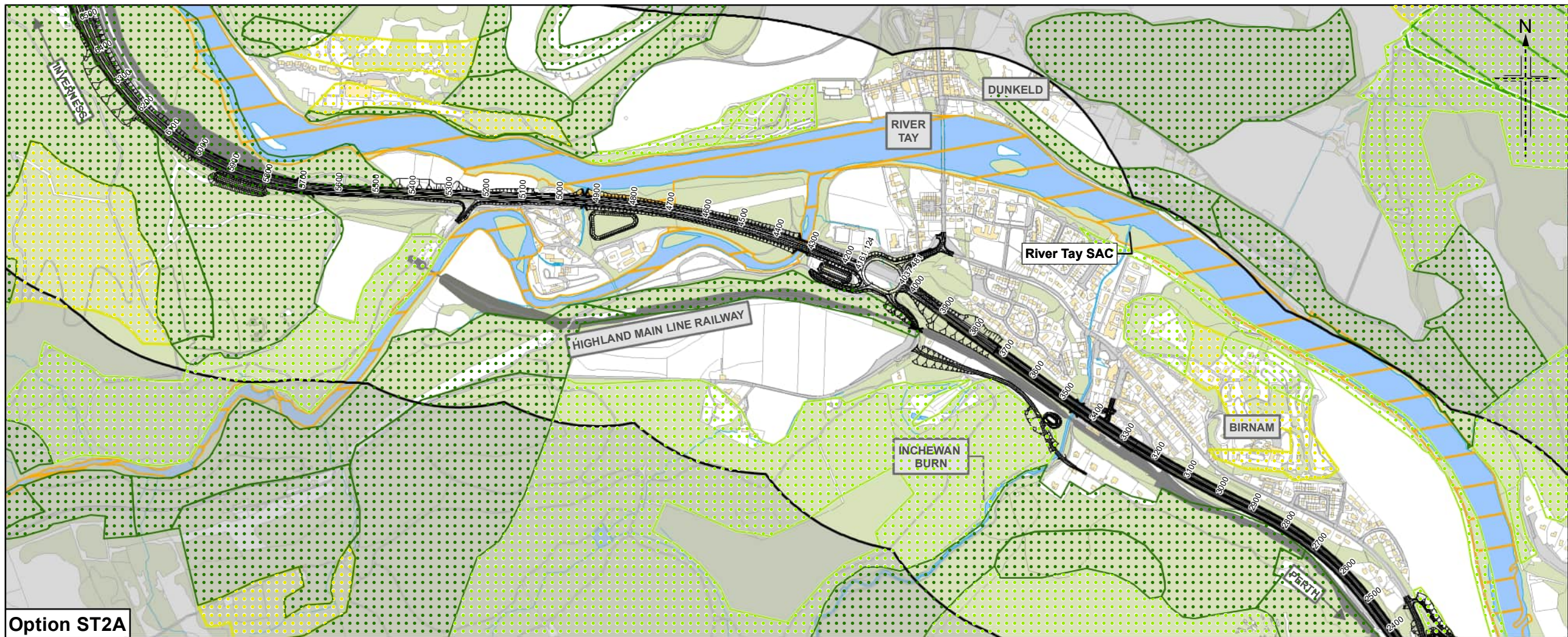


Drawing title  
**DMRB Stage 2  
 Ecological Designations  
 Option ST2A and Option ST2B**

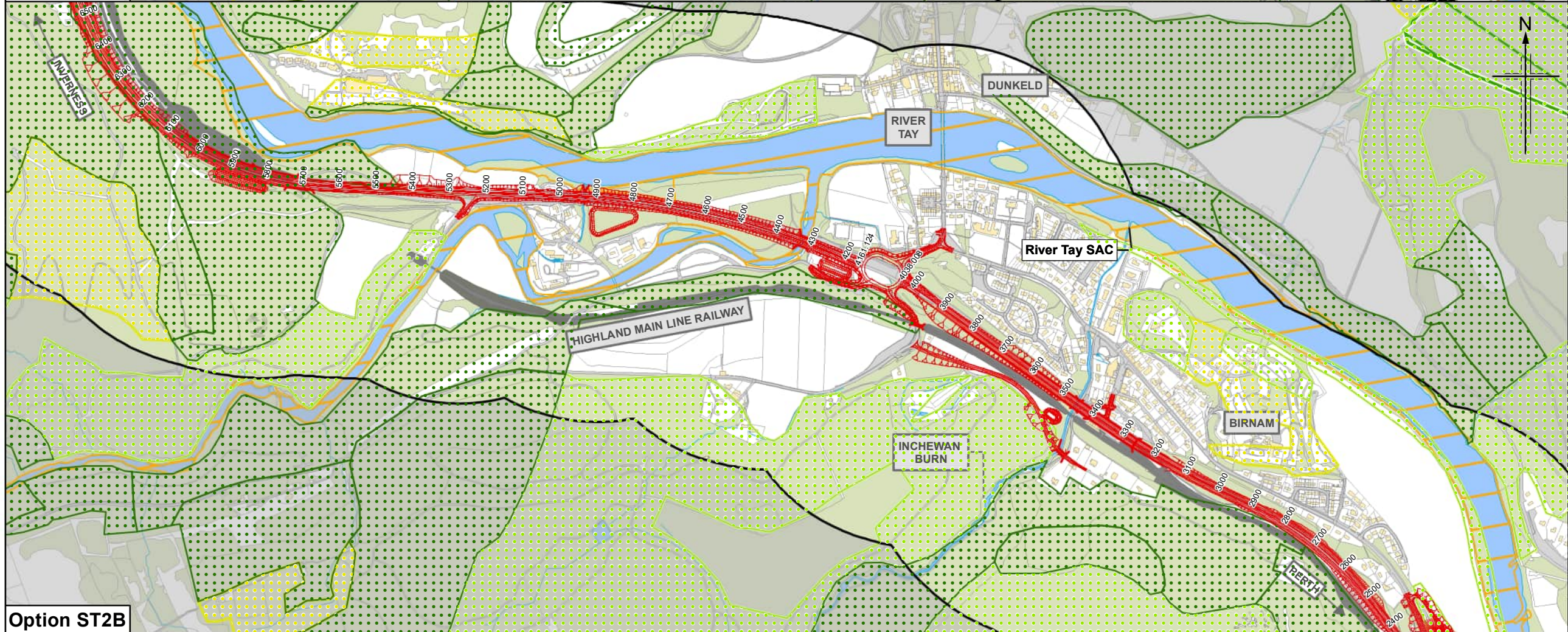
Drawing Status	A – Approved as Stage Complete		
Scale	1:12,500	@ A3	DO NOT SCALE
Jacobs No.	B2140002		
BIM No.	A9P02-JAC-EGN-Z_ZZZZ_ZZ-RP-EN-0004_FIG11-1		
Drawing number	Figure 11.1b	Rev	C01

© Crown copyright 2022. You may re-use this information (excluding logos) free of charge in any format or medium, under the terms of the Open Government Licence. To view this licence, visit <http://www.nationalarchives.gov.uk/doc/open-government-licence/> or e-mail: [psi@nationalarchives.gov.uk](mailto:psi@nationalarchives.gov.uk). Where we have identified any third party copyright information you will need to obtain permission from the copyright holders concerned. Limitation: This drawing has been prepared on behalf of, and for the exclusive use of, Jacobs' Client, and is subject to, and issued in accordance with, the provisions of the contract between Jacobs and the Client. Jacobs accepts no liability or responsibility whatsoever for, or in respect of, any use of, or reliance upon, this drawing by any third party.

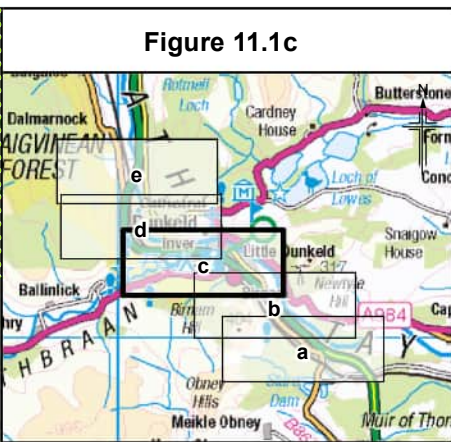




Option ST2A



Option ST2B



- Legend**
- Option ST2A
  - Option ST2B
  - Indicative location of SuDS Option ST2A
  - Indicative location of SuDS Option ST2B
  - 500m Study Area
  - ▨ Sites of Special Scientific Interest (SSSI)
  - ▨ Special Areas of Conservation (SAC)
  - Ancient Woodland Inventory:**
    - ▨ Ancient (of semi-natural origin)
    - ▨ Long-established (of plantation origin)
    - ▨ Other (on Roy map)

C01	MAR 2022	Approved		MK	AG	GK	AJG
Rev.	Rev. Date	Purpose of revision	Orig/Dwn	Checkd	Rev'd	Apprv'd	

**Jacobs**  
 95 Botwell Street, Glasgow, G2 7HX, UK  
 Tel: +44(0)141 243 8000  
 www.jacobs.com

Client  
  
 TRANSPORT SCOTLAND  
 COFHCHAG ALBA

Project  
  
 A9 DUALLING  
 PERTH TO INVERNESS  
 Pass of Birnam to Tay Crossing

Drawing title  
**DMRB Stage 2  
 Ecological Designations  
 Option ST2A and Option ST2B**

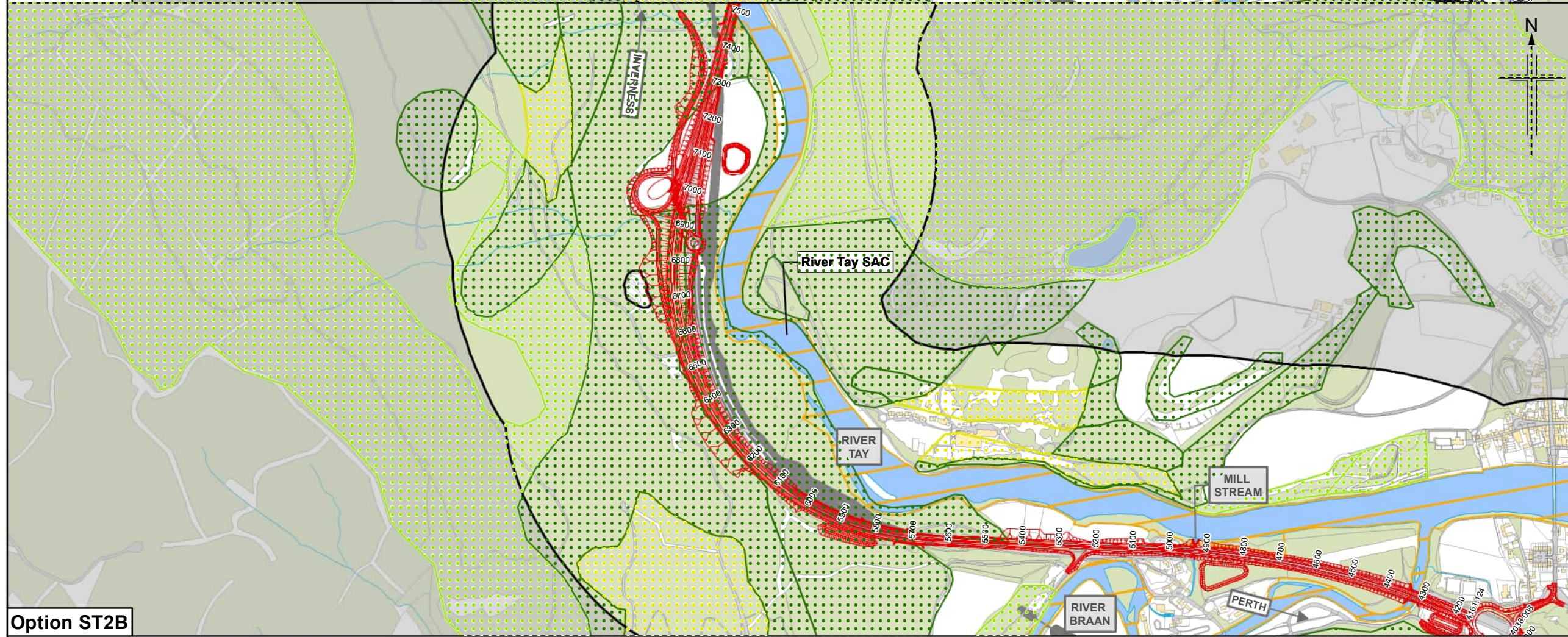
Drawing Status	A – Approved as Stage Complete		
Scale	1:12,500	@ A3	DO NOT SCALE
Jacobs No.	B2140002		
BIM No.	A9P02-JAC-EGN-Z_ZZZZZ_ZZ-RP-EN-0004_FIG11-1		
Drawing number	Figure 11.1c	Rev	C01

© Crown copyright 2022. You may re-use this information (excluding logos) free of charge in any format or medium, under the terms of the Open Government Licence. To view this licence, visit <http://www.nationalarchives.gov.uk/doc/open-government-licence/> or e-mail: [psi@nationalarchives.gov.uk](mailto:psi@nationalarchives.gov.uk). Where we have identified any third party copyright information you will need to obtain permission from the copyright holders concerned. Limitation: This drawing has been prepared on behalf of, and for the exclusive use of, Jacobs' Client, and is subject to, and issued in accordance with, the provisions of the contract between Jacobs and the Client. Jacobs accepts no liability or responsibility whatsoever for, or in respect of, any use of, or reliance upon, this drawing by any third party.

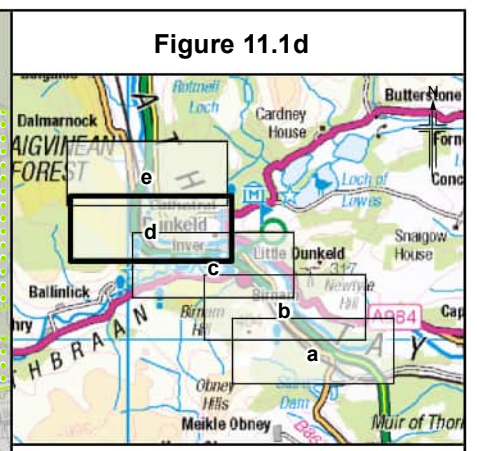




Option ST2A



Option ST2B



- Legend**
- Option ST2A
  - Option ST2B
  - Indicative location of SuDS Option ST2A
  - Indicative location of SuDS Option ST2B
  - 500m Study Area
  - ▨ Sites of Special Scientific Interest (SSSI)
  - ▨ Special Areas of Conservation (SAC)
  - Ancient Woodland Inventory:**
    - ▨ Ancient (of semi-natural origin)
    - ▨ Long-established (of plantation origin)
    - ▨ Other (on Roy map)

Rev.	Rev. Date	Approved	Purpose of revision	MK	AG	GK	AJG
C01	MAR 2022	Approved					

**Jacobs**  
 95 Botwell Street, Glasgow, G2 7HX, UK  
 Tel: +44(0)141 243 8000  
 www.jacobs.com



**DMRB Stage 2  
 Ecological Designations  
 Option ST2A and Option ST2B**

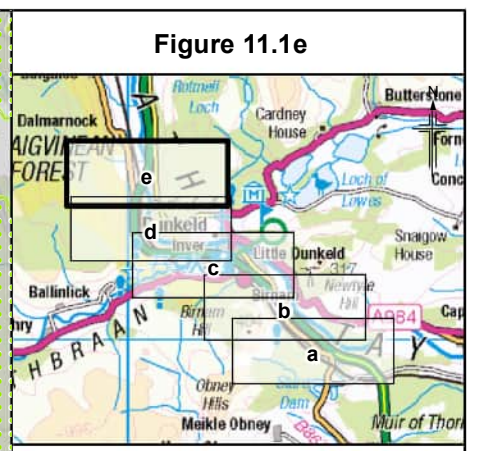
Drawing Status	A – Approved as Stage Complete		
Scale	1:12,500	@ A3	DO NOT SCALE
Jacobs No.	B2140002		
BIM No.	A9P02-JAC-EGN-Z_ZZZZZ_ZZ-RP-EN-0004_FIG11-1		
Drawing number	Figure 11.1d	Rev	C01

© Crown copyright 2022. You may re-use this information (excluding logos) free of charge in any format or medium, under the terms of the Open Government Licence. To view this licence, visit <http://www.nationalarchives.gov.uk/doc/open-government-licence/> or e-mail: [psi@nationalarchives.gov.uk](mailto:psi@nationalarchives.gov.uk). Where we have identified any third party copyright information you will need to obtain permission from the copyright holders concerned. Limitation: This drawing has been prepared on behalf of, and for the exclusive use of, the Client, and is subject to, and issued in accordance with, the provisions of the contract between Jacobs and the Client. Jacobs accepts no liability or responsibility whatsoever for, or in respect of, any use of, or reliance upon, this drawing by any third party.



Option ST2A

Option ST2B



- Legend**
- Option ST2A
  - Option ST2B
  - Indicative location of SuDS Option ST2A
  - Indicative location of SuDS Option ST2B
  - 500m Study Area
  - ▨ Sites of Special Scientific Interest (SSSI)
  - ▨ Special Areas of Conservation (SAC)
  - Ancient Woodland Inventory:
  - ▨ Ancient (of semi-natural origin)
  - ▨ Long-established (of plantation origin)
  - ▨ Other (on Roy map)

Rev.	Rev. Date	Purpose of revision	Orig/Dwn	Checkd	Rev'd	Apprv'd	
C01	MAR 2022	Approved		MK	AG	GK	AJG

**Jacobs**  
 95 Botwell Street, Glasgow, G2 7HX, UK  
 Tel: +44(0)141 243 8000  
 www.jacobs.com



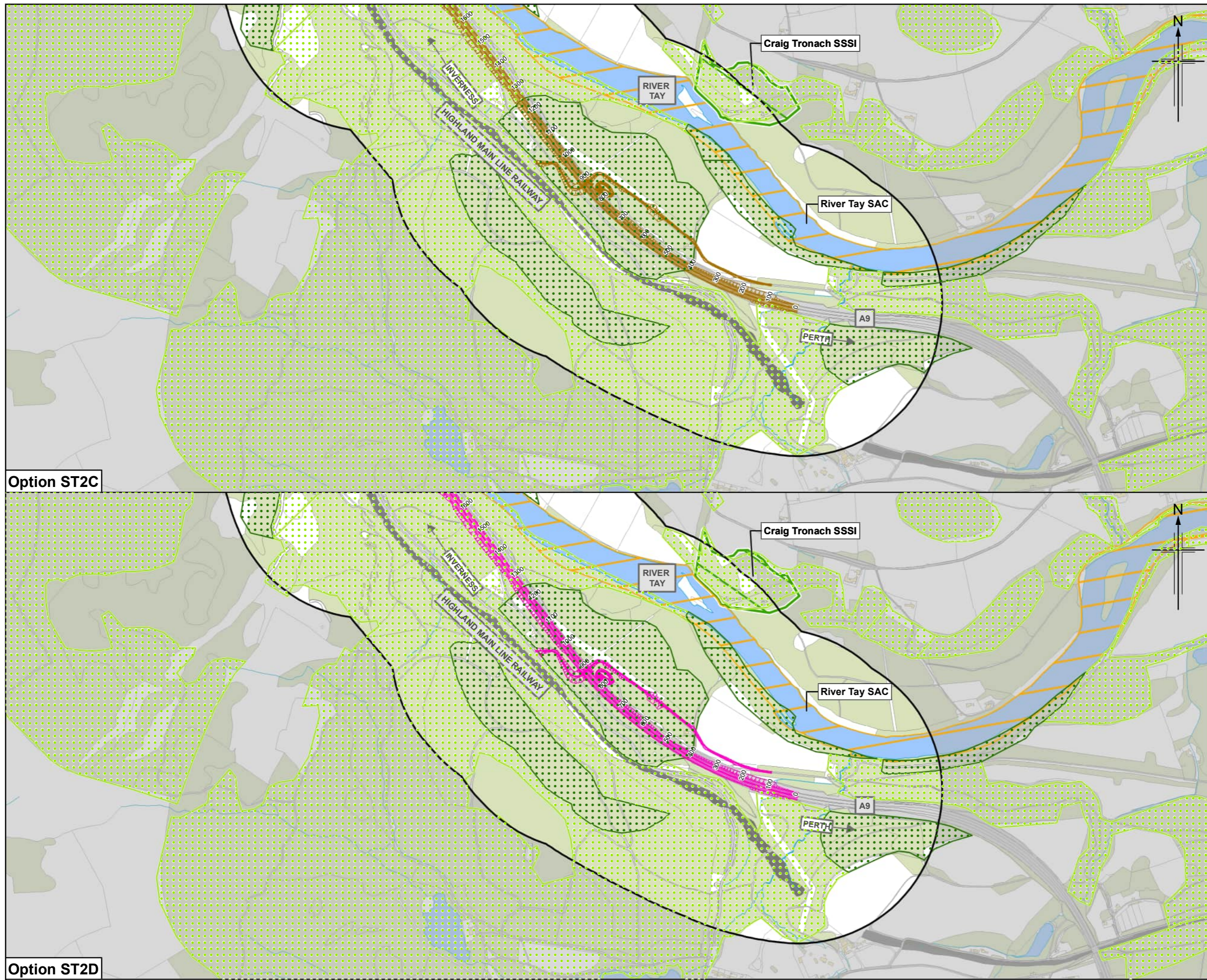
**DMRB Stage 2  
 Ecological Designations  
 Option ST2A and Option ST2B**

**Sheet 5 of 5**

Drawing Status	A – Approved as Stage Complete		
Scale	1:12,500	@ A3	DO NOT SCALE
Jacobs No.	B2140002		
BIM No.	A9P02-JAC-EGN-Z_ZZZZ_ZZ-RP-EN-0004_FIG11-1		
Drawing number	Figure 11.1e	Rev	C01



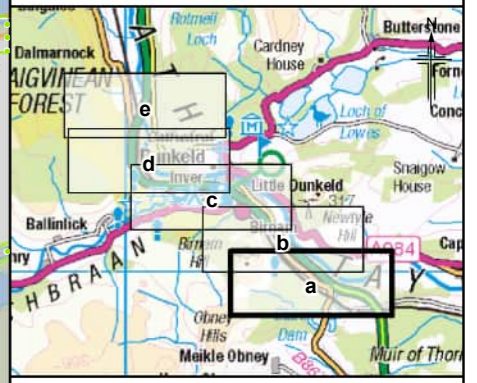
© Crown copyright 2022. You may re-use this information (excluding logos) free of charge in any format or medium, under the terms of the Open Government Licence. To view this licence, visit <http://www.nationalarchives.gov.uk/doc/open-government-licence/> or e-mail: [psi@nationalarchives.gov.uk](mailto:psi@nationalarchives.gov.uk). Where we have identified any third party copyright information you will need to obtain permission from the copyright holders concerned. Limitation: This drawing has been prepared on behalf of, and for the exclusive use of, Jacobs' Client, and is subject to, and issued in accordance with, the provisions of the contract between Jacobs and the Client. Jacobs accepts no liability or responsibility whatsoever for, or in respect of, any use of, or reliance upon, this drawing by any third party.



Option ST2C

Option ST2D

Figure 11.2a



- Legend**
- Option ST2C
  - Option ST2D
  - Indicative location of SuDS Option ST2C
  - Indicative location of SuDS Option ST2D
  - 500m Study Area
  - Sites of Special Scientific Interest (SSSI)
  - Special Areas of Conservation (SAC)
  - Ancient Woodland Inventory:**
  - Ancient (of semi-natural origin)
  - Long-established (of plantation origin)
  - Other (on Roy map)

Rev.	Rev. Date	Purpose of revision	MK	AG	GK	AJG
C01	MAR 2022	Approved				


**Jacobs**  
 95 Bathurst Street, Glasgow, G2 3HX, UK  
 Tel: +44(0)141 243 8000  
 www.jacobs.com



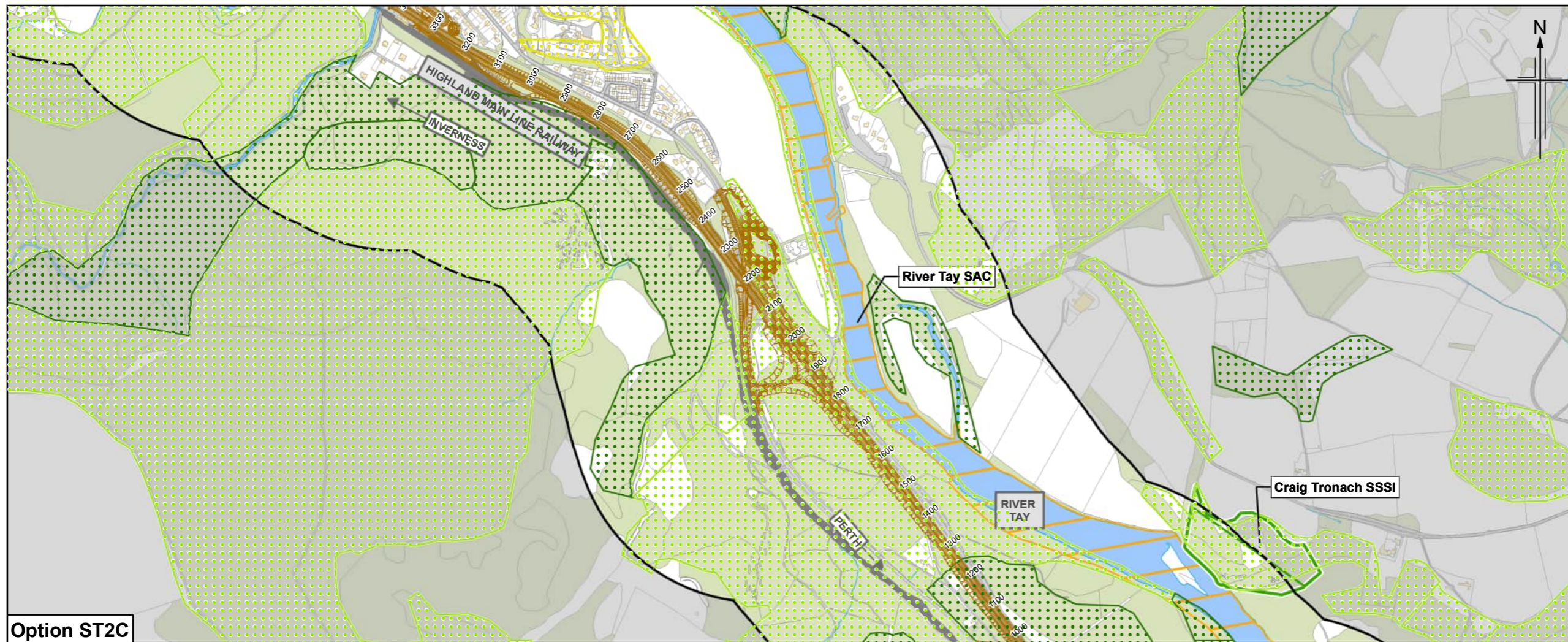
**DMRB Stage 2  
 Ecological Designations  
 Option ST2C and Option ST2D**

Sheet 1 of 5

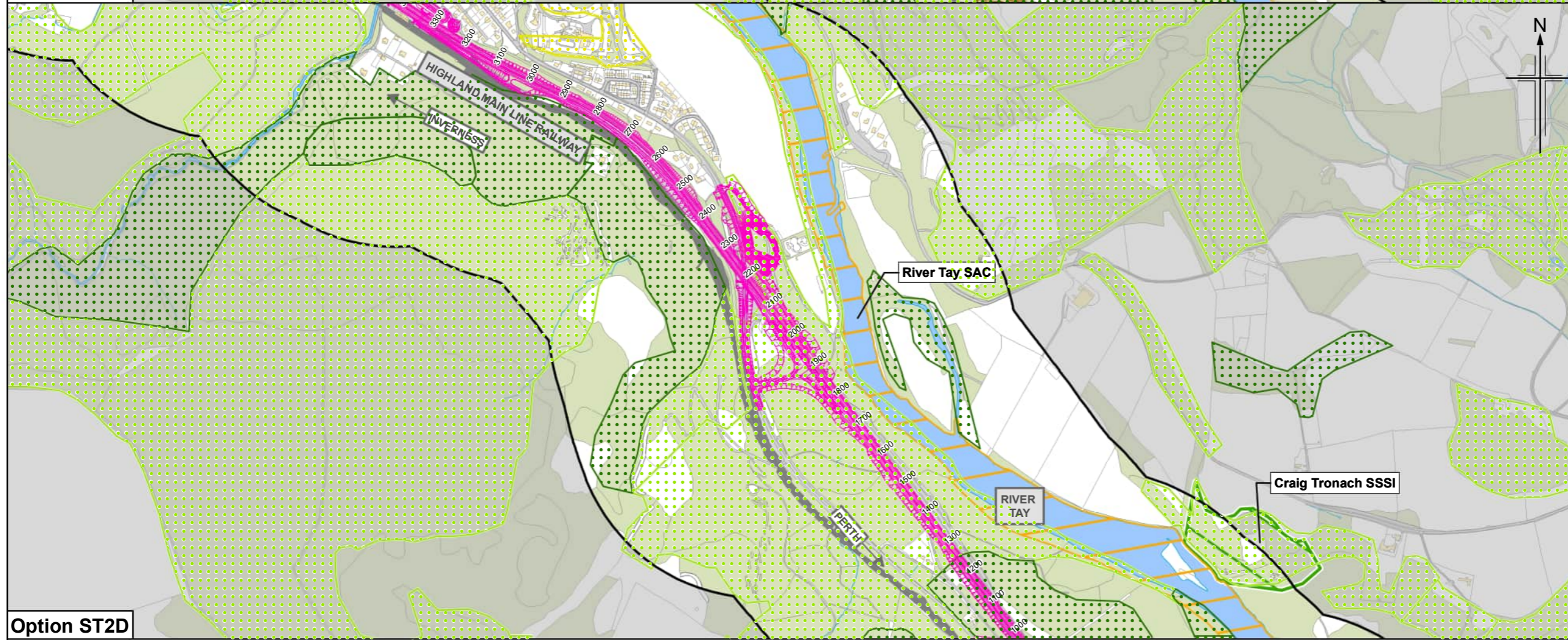
Drawing Status	A – Approved as Stage Complete		
Scale	1:12,500 @ A3	DO NOT SCALE	
Jacobs No.	B2140002		
BIM No.	A9P02-JAC-EGN-Z_ZZZZZ_ZZ-RP-EN-0004_FIG11-2		
Drawing number	Figure 11.2a	Rev	C01



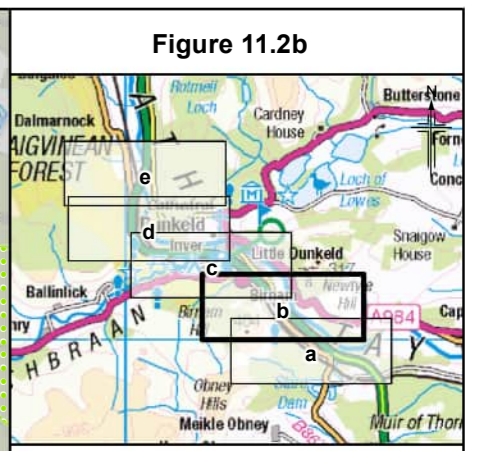
© Crown copyright 2022. You may re-use this information (excluding logos) free of charge in any format or medium, under the terms of the Open Government Licence. To view this licence, visit <http://www.nationalarchives.gov.uk/doc/open-government-licence/> or e-mail: [psi@nationalarchives.gov.uk](mailto:psi@nationalarchives.gov.uk). Where we have identified any third party copyright information you will need to obtain permission from the copyright holders concerned. Limitation: This drawing has been prepared on behalf of, and for the exclusive use of Jacobs' Client, and is subject to, and issued in accordance with, the provisions of the contract between Jacobs and the Client. Jacobs accepts no liability or responsibility whatsoever for, or in respect of, any use of, or reliance upon, this drawing by any third party.



Option ST2C



Option ST2D



- Legend**
- Option ST2C
  - Option ST2D
  - Indicative location of SuDS Option ST2C
  - Indicative location of SuDS Option ST2D
  - 500m Study Area
  - Sites of Special Scientific Interest (SSSI)
  - Special Areas of Conservation (SAC)
  - Ancient Woodland Inventory:**
    - Ancient (of semi-natural origin)
    - Long-established (of plantation origin)
    - Other (on Roy map)

Rev.	Rev. Date	Purpose of revision	Orig/Dwn	Checkd	Rev'd	Apprv'd	
C01	MAR 2022	Approved		MK	AG	GK	AJG


**Jacobs**  
 95 Buchanan Street Glasgow G2 3HX, UK  
 Tel: +44(0)141 243 8000  
 www.jacobs.com

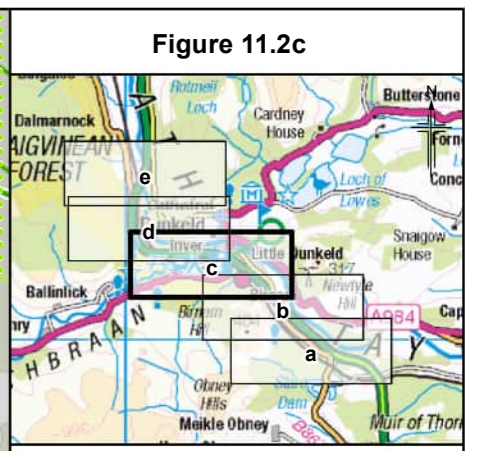
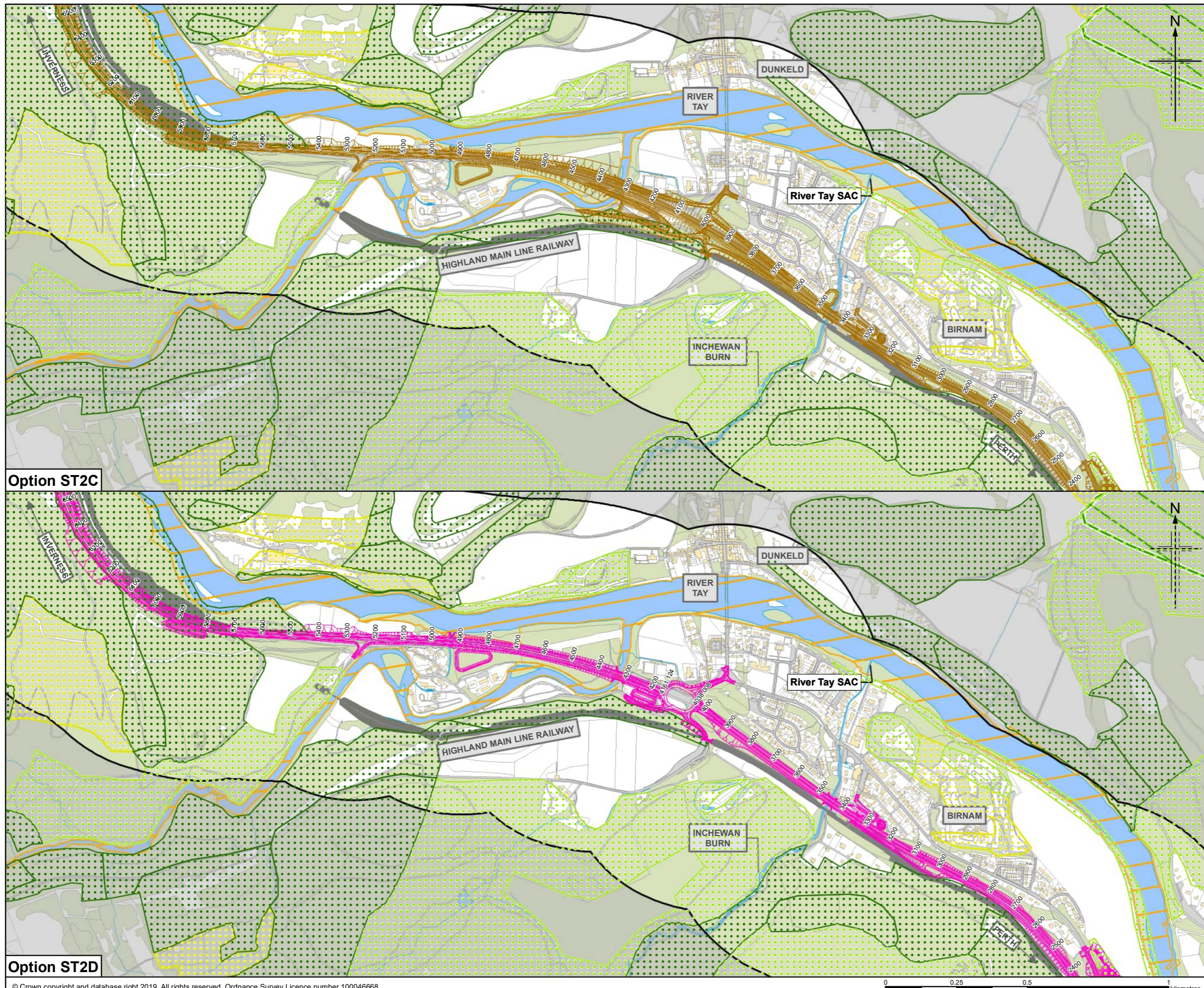


**DMRB Stage 2  
 Ecological Designations  
 Option ST2C and Option ST2D**

Drawing Status	A - Approved as Stage Complete		
Scale	1:12,500	@ A3	DO NOT SCALE
Jacobs No.	B2140002		
BIM No.	A9P02-JAC-EGN-Z_ZZZZZ_ZZ-RP-EN-0004_FIG11-2		
Drawing number	Figure 11.2b	Rev	C01

© Crown copyright 2022. You may re-use this information (excluding logos) free of charge in any format or medium, under the terms of the Open Government Licence. To view this licence, visit <http://www.nationalarchives.gov.uk/doc/open-government-licence/> or e-mail: [psi@nationalarchives.gov.uk](mailto:psi@nationalarchives.gov.uk). Where we have identified any third party copyright information you will need to obtain permission from the copyright holders concerned. Limitation: This drawing has been prepared on behalf of, and for the exclusive use of, Jacobs' Client, and is subject to, and issued in accordance with, the provisions of the contract between Jacobs and the Client. Jacobs accepts no liability or responsibility whatsoever for, or in respect of, any use of, or reliance upon, this drawing by any third party.





- Legend**
- Option ST2C
  - Option ST2D
  - Indicative location of SuDS Option ST2C
  - Indicative location of SuDS Option ST2D
  - 500m Study Area
  - Sites of Special Scientific Interest (SSSI)
  - Special Areas of Conservation (SAC)
  - Ancient Woodland Inventory:**
    - Ancient (of semi-natural origin)
    - Long-established (of plantation origin)
    - Other (on Roy map)

**Option ST2C**

**Option ST2D**

C01	MAR 2022	Approved	MK	AG	GK	AJG
Rev.	Rev. Date	Purpose of revision	Orig/Dwn	Checked	Rev'd	Apprv'd


**Jacobs**  
 95 Buchanan Street Glasgow, G2 3HX, UK  
 Tel: +44(0)141 243 8000  
 www.jacobs.com



**DMRB Stage 2  
 Ecological Designations  
 Option ST2C and Option ST2D**

Drawing Status	A - Approved as Stage Complete		
Scale	1:12,500 @ A3	DO NOT SCALE	
Jacobs No.	B2140002		
BIM No.	A9P02-JAC-EGN-Z_ZZZZZ_ZZ-RP-EN-0004_FIG11-2		
Drawing number	Figure 11.2c	Rev	C01

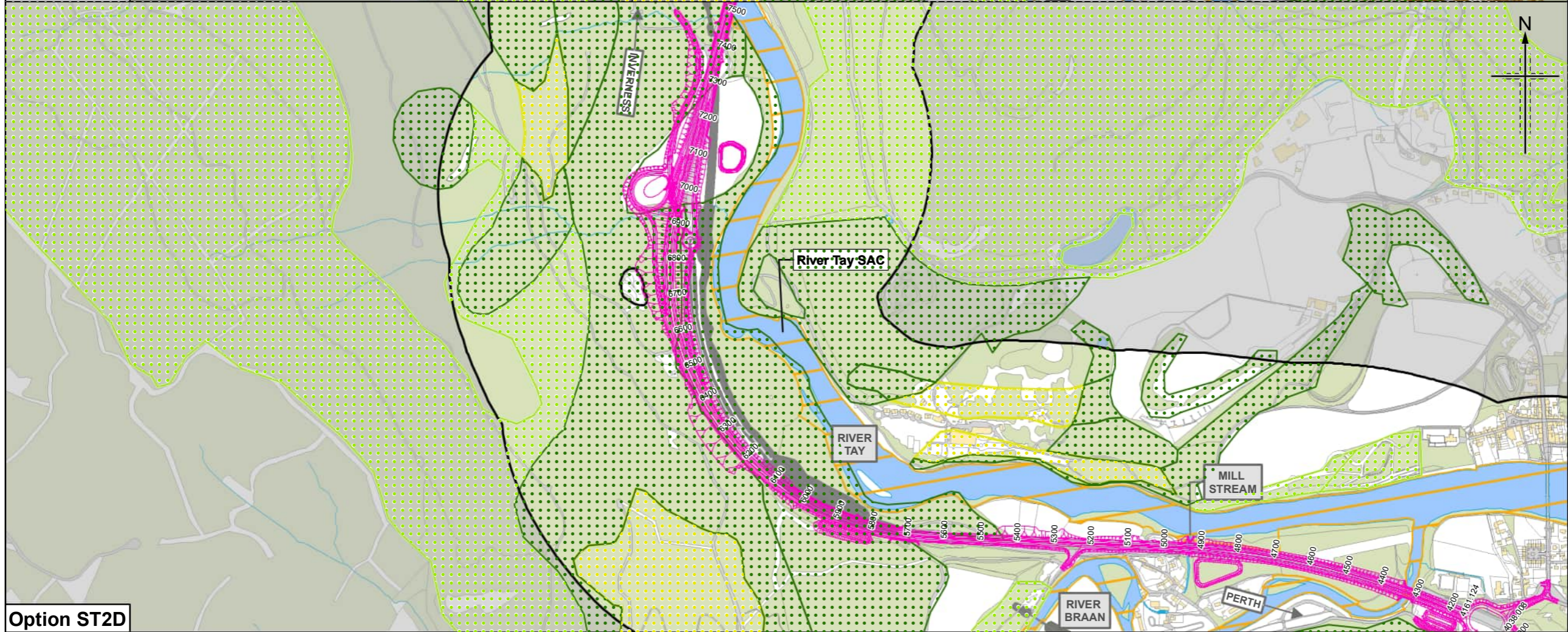
© Crown copyright and database right 2019. All rights reserved. Ordnance Survey Licence number 100046688.



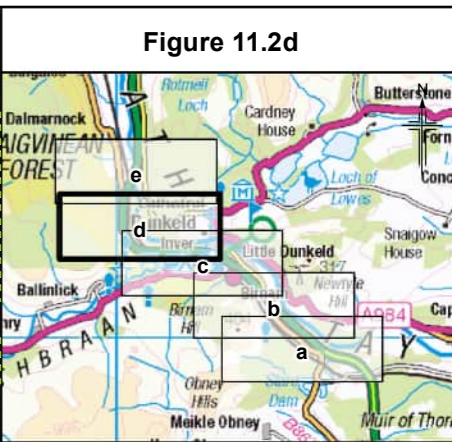




Option ST2C



Option ST2D



- Legend**
- Option ST2C
  - Option ST2D
  - Indicative location of SuDS Option ST2C
  - Indicative location of SuDS Option ST2D
  - 500m Study Area
  - Sites of Special Scientific Interest (SSSI)
  - Special Areas of Conservation (SAC)
  - Ancient Woodland Inventory:**
  - Ancient (of semi-natural origin)
  - Long-established (of plantation origin)
  - Other (on Roy map)

Rev.	Rev. Date	Purpose of revision	Approved	MK	AG	GK	AJG
C01	MAR 2022						

**Jacobs**  
 95 Buchanan Street Glasgow G2 3HX, UK  
 Tel: +44(0)141 243 8000  
 www.jacobs.com

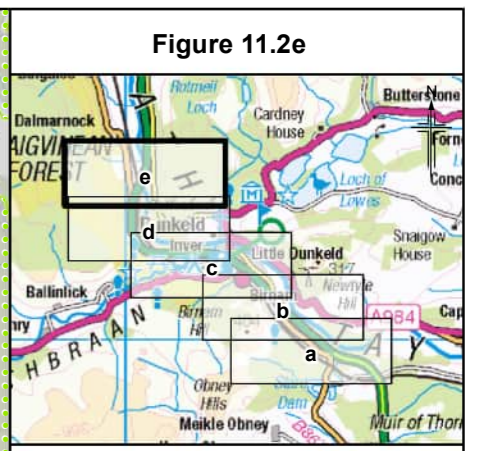
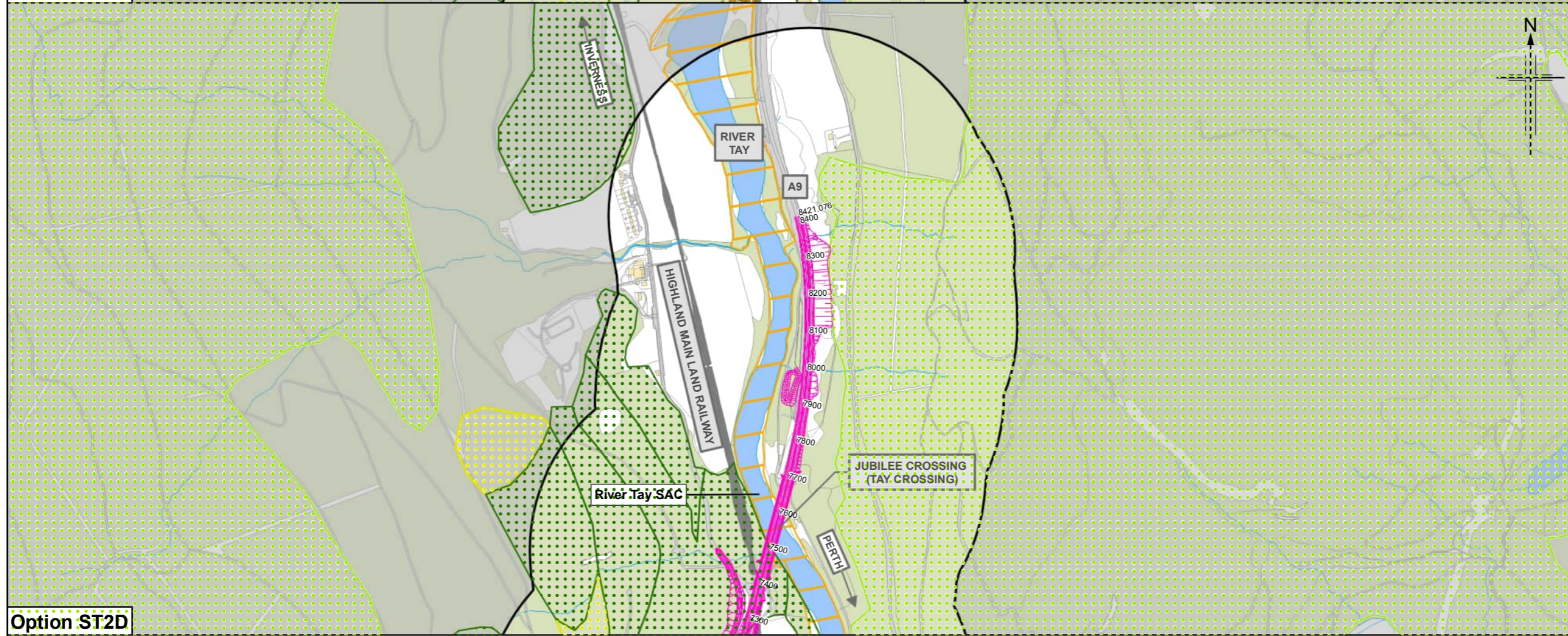
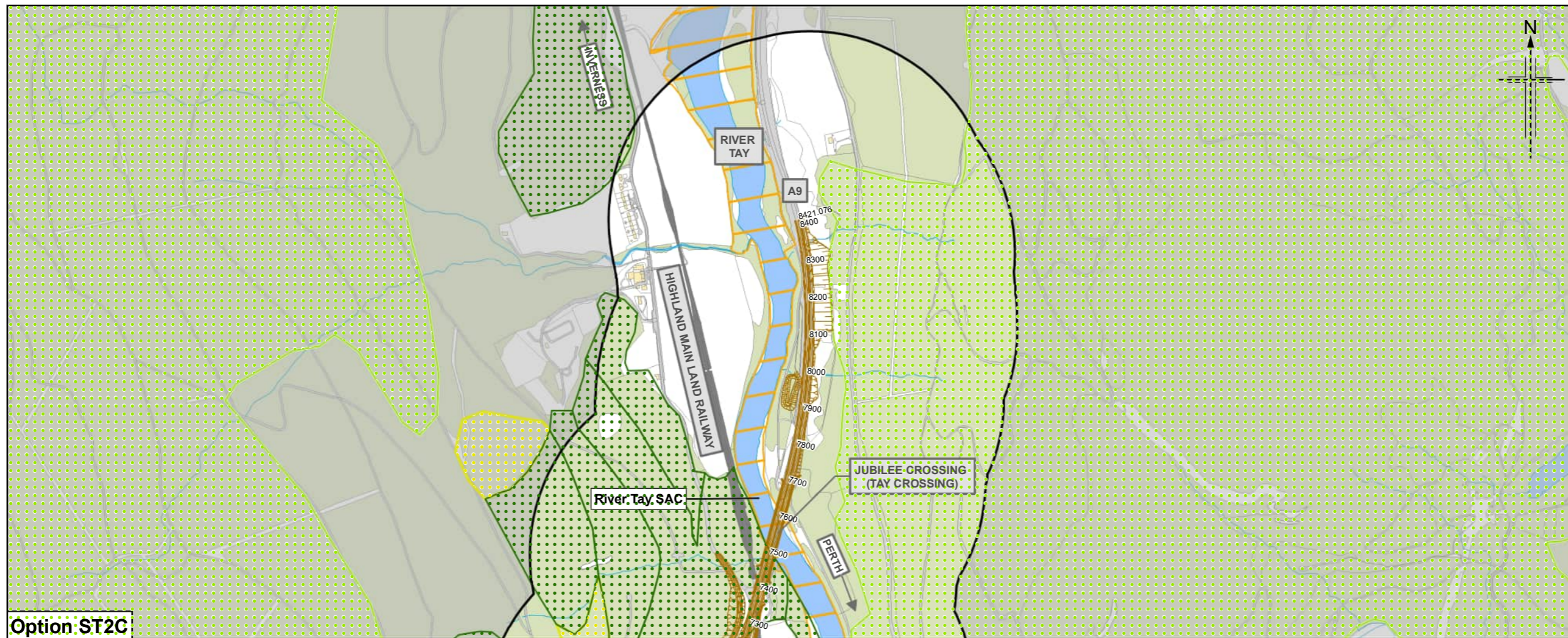


**DMRB Stage 2  
 Ecological Designations  
 Option ST2C and Option ST2D**

Drawing Status	A - Approved as Stage Complete		
Scale	1:12,500 @ A3	DO NOT SCALE	
Jacobs No.	B2140002		
BIM No.	A9P02-JAC-EGN-Z_ZZZZZ_ZZ-RP-EN-0004_FIG11-2		
Drawing number	Figure 11.2d	Rev	C01

© Crown copyright 2022. You may re-use this information (excluding logos) free of charge in any format or medium, under the terms of the Open Government Licence. To view this licence, visit <http://www.nationalarchives.gov.uk/doc/open-government-licence/> or e-mail: [psi@nationalarchives.gov.uk](mailto:psi@nationalarchives.gov.uk). Where we have identified any third party copyright information you will need to obtain permission from the copyright holders concerned. Limitation: This drawing has been prepared on behalf of, and for the exclusive use of, Jacobs' Client, and is subject to, and issued in accordance with, the provisions of the contract between Jacobs and the Client. Jacobs accepts no liability or responsibility whatsoever for, or in respect of, any use of, or reliance upon, this drawing by any third party.





- Legend**
- Option ST2C
  - Option ST2D
  - Indicative location of SuDS Option ST2C
  - Indicative location of SuDS Option ST2D
  - 500m Study Area
  - Sites of Special Scientific Interest (SSSI)
  - Special Areas of Conservation (SAC)
  - Ancient Woodland Inventory:
    - Ancient (of semi-natural origin)
    - Long-established (of plantation origin)
    - Other (on Roy map)

Rev.	Rev. Date	Purpose of revision	Orig/Dwn	Checked	Rev'd	Apprv'd	
C01	MAR 2022	Approved		MK	AG	GK	AJG


**Jacobs**  
 95 Belford Street Glasgow G2 7HX, UK  
 Tel: +44(0)141 243 8000  
 www.jacobs.com



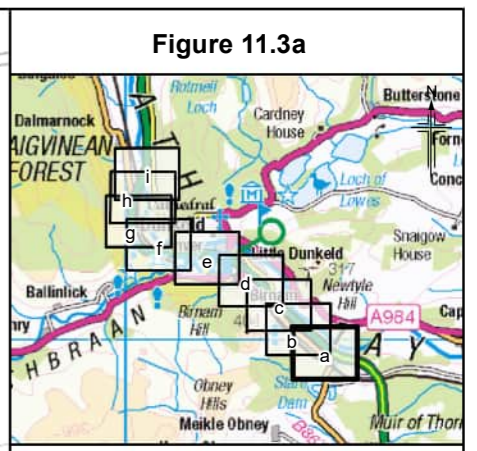
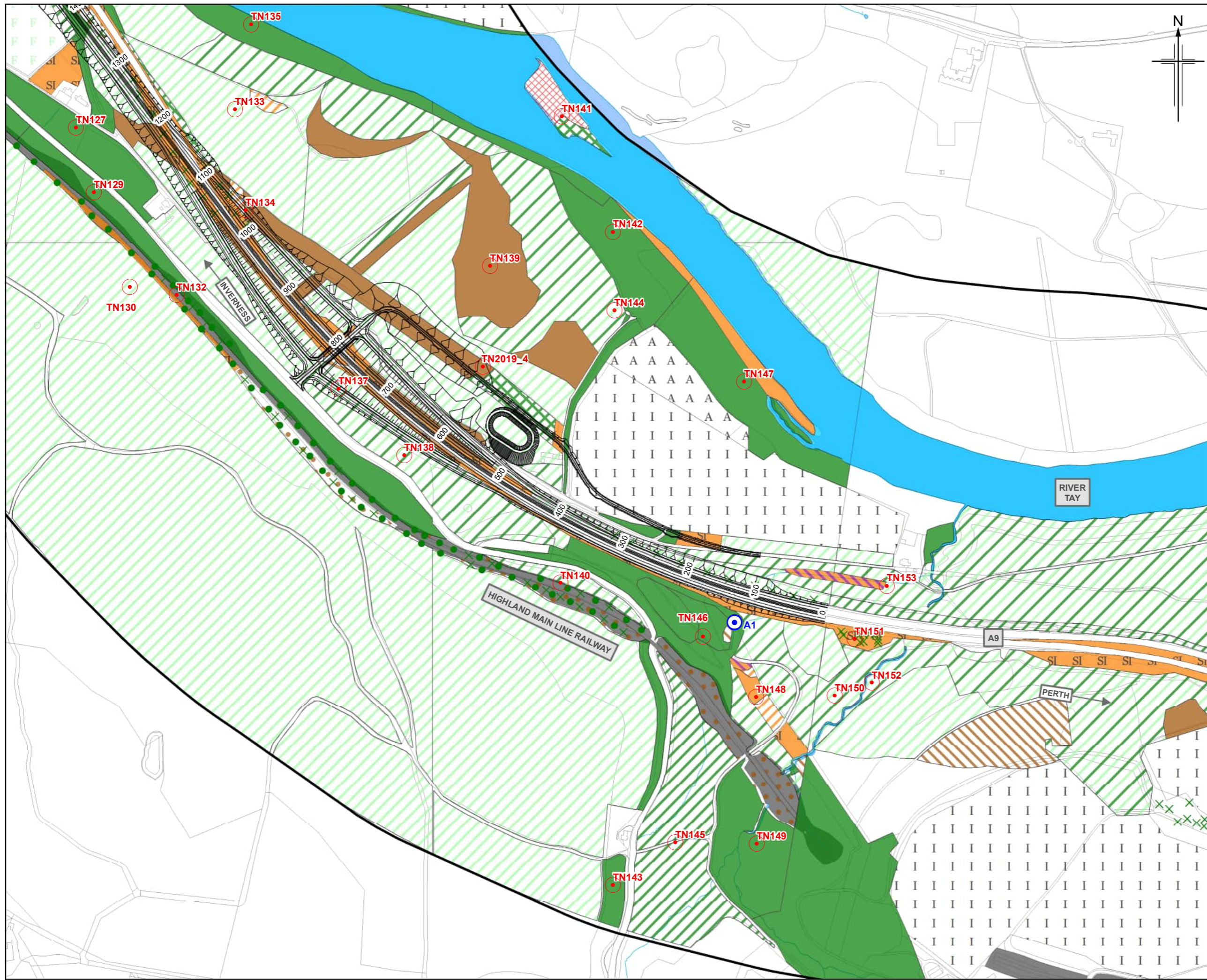
**DMRB Stage 2  
 Ecological Designations  
 Option ST2C and Option ST2D**

**Sheet 5 of 5**

Drawing Status	A - Approved as Stage Complete		
Scale	1:12,500	@ A3	DO NOT SCALE
Jacobs No.	B2140002		
BIM No.	A9P02-JAC-EGN-Z_ZZZZZ_ZZ-RP-EN-0004_FIG11-2		
Drawing number	Figure 11.2e	Rev	C01



© Crown copyright 2022. You may re-use this information (excluding logos) free of charge in any format or medium, under the terms of the Open Government Licence. To view this licence, visit <http://www.nationalarchives.gov.uk/doc/open-government-licence/> or e-mail: [psi@nationalarchives.gov.uk](mailto:psi@nationalarchives.gov.uk). Where we have identified any third party copyright information you will need to obtain permission from the copyright holders concerned. Limitation: This drawing has been prepared on behalf of, and for the exclusive use of, Jacobs' Client, and is subject to, and issued in accordance with, the provisions of the contract between Jacobs and the Client. Jacobs accepts no liability or responsibility whatsoever for, or in respect of, any use of, or reliance upon, this drawing by any third party.



**Legend**

— Option ST2A	Unimproved neutral grassland
○ Indicative location of SuDS Option ST2A	SI Semi-improved neutral grassland
□ 500m Study Area	I Improved grassland
× Scattered scrub	Marsh/marshy grassland
● Broadleaved parkland/scattered trees	SIS Poor semi-improved grassland
● Coniferous parkland/scattered trees	Continuous bracken
○ Terrestrial target note	Ruderal other tall herb and fern
○ Aquatic target note	Non ruderal other tall herb and fern
■ Semi-natural broadleaved woodland	Acid dry dwarf shrub heath
■ Broadleaved plantation woodland	Swamp
■ Coniferous plantation woodland	Standing water
■ Mixed plantation woodland	Running water
■ Dense/continuous scrub	Acid/neutral Inland cliff
■ Recently felled broadwood woodland	Artificial Quarry
■ Recently felled mixed woodland	S S S Spoil
■ Unimproved acid grassland	Arable land
	AA Amenity grassland
	⊗ Ephemeral/short perennial land
	⊗ Introduced shrub
	□ Other habitat
	⊗ Other exposure

C01	MAR 2022	Approved	MK	AG	GK	AJG
Rev.	Rev. Date	Purpose of revision	Orig/Dwn	Checkd	Rev'd	Apprv'd


**Jacobs**  
 95 Bathurst Street, Glasgow, G2 3HX, UK  
 Tel: +44(0)141 243 8000  
 www.jacobs.com

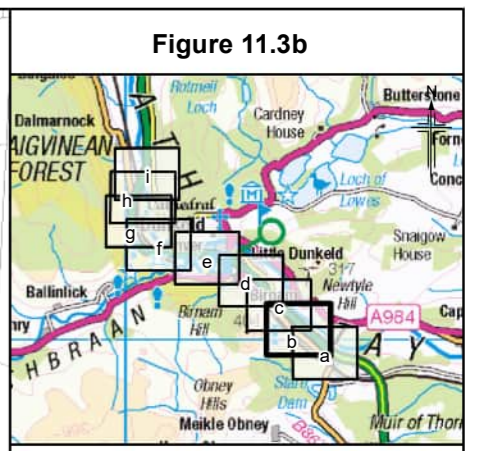
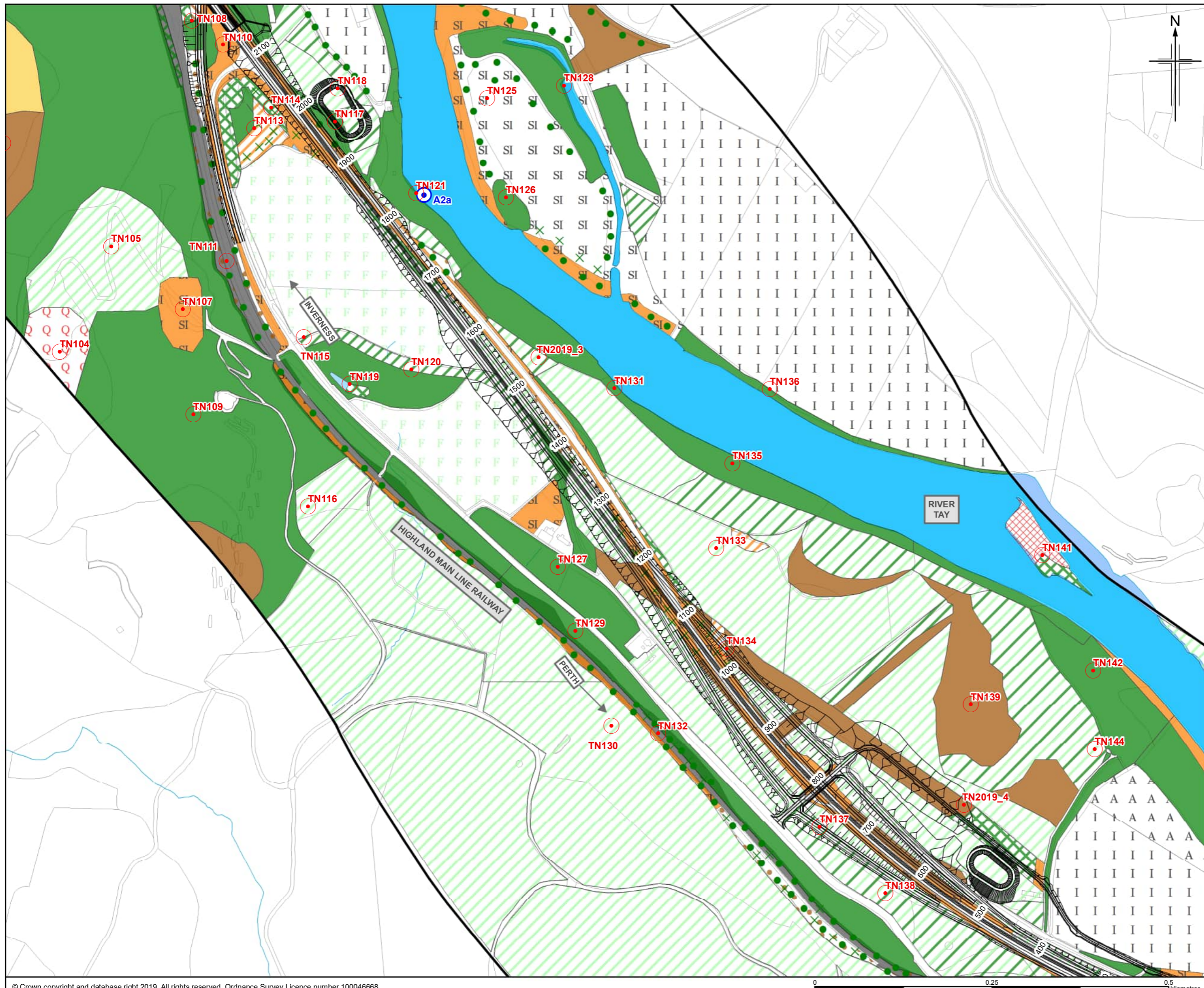


**DMRB Stage 2  
 Habitats in Study Area  
 Option ST2A**

Drawing Status	A - Approved as Stage Complete
Scale	1:5,000 @ A3 DO NOT SCALE
Jacobs No.	B2140002
BIM No.	A9P02-JAC-EGN-Z_ZZZZZ_ZZ-RP-EN-0004_FIG11-3
Drawing number	Figure 11.3a
Rev	C01

© Crown copyright 2022. You may re-use this information (excluding logos) free of charge in any format or medium, under the terms of the Open Government Licence. To view this licence, visit <http://www.nationalarchives.gov.uk/doc/open-government-licence/> or e-mail: [psi@nationalarchives.gov.uk](mailto:psi@nationalarchives.gov.uk). Where we have identified any third party copyright information you will need to obtain permission from the copyright holders concerned. Limitation: This drawing has been prepared on behalf of, and for the exclusive use of, Jacobs' Client, and is subject to, and issued in accordance with, the provisions of the contract between Jacobs and the Client. Jacobs accepts no liability or responsibility whatsoever for, or in respect of, any use of, or reliance upon, this drawing by any third party.





**Legend**

— Option ST2A	Unimproved neutral grassland
○ Indicative location of SuDS Option ST2A	SI Semi-improved neutral grassland
□ 500m Study Area	I Improved grassland
× Scattered scrub	M Marsh/marshy grassland
● Broadleaved parkland/scattered trees	SIS Poor semi-improved grassland
● Coniferous parkland/scattered trees	C Continuous bracken
○ Terrestrial target note	R Ruderal other tall herb and fern
○ Aquatic target note	NR Non ruderal other tall herb and fern
■ Semi-natural broadleaved woodland	AD Acid dry dwarf shrub heath
■ Broadleaved plantation woodland	SW Swamp
■ Coniferous plantation woodland	ST Standing water
■ Mixed plantation woodland	RW Running water
■ Dense/continuous scrub	AI Acid/neutral Inland cliff
■ Recently felled broadwood woodland	AQ Artificial Quarry
■ Recently felled mixed woodland	SS Spoil
■ Unimproved acid grassland	AR Arable land
	AG Amenity grassland
	EP Ephemeral/short perennial land
	IS Introduced shrub
	OH Other habitat
	OE Other exposure

Rev.	Rev. Date	Purpose of revision	MK	AG	GK	AJG
C01	MAR 2022	Approved				

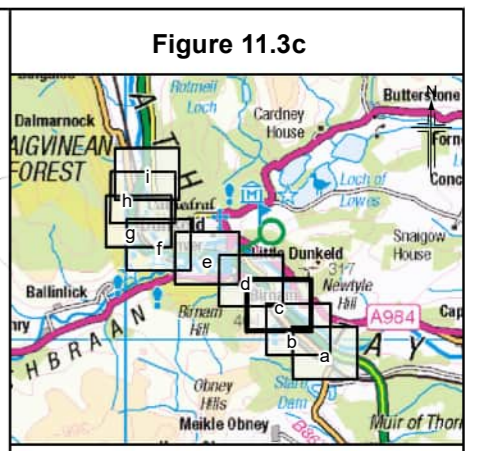
**Jacobs**  
 95 Bethel Street, Glasgow, G2 7HX, UK  
 Tel: +44(0)141 243 8000  
 www.jacobs.com



**DMRB Stage 2  
 Habitats in Study Area  
 Option ST2A**

Drawing Status	A - Approved as Stage Complete
Scale	1:5,000 @ A3 DO NOT SCALE
Jacobs No.	B2140002
BIM No.	A9P02-JAC-EGN-Z_ZZZZ_ZZ-RP-EN-0004_FIG11-3
Drawing number	Figure 11.3b

© Crown copyright 2022. You may re-use this information (excluding logos) free of charge in any format or medium, under the terms of the Open Government Licence. To view this licence, visit <http://www.nationalarchives.gov.uk/doc/open-government-licence/> or e-mail: [psi@nationalarchives.gov.uk](mailto:psi@nationalarchives.gov.uk). Where we have identified any third party copyright information you will need to obtain permission from the copyright holders concerned. Limitation: This drawing has been prepared on behalf of, and for the exclusive use of, Jacobs' Client, and is subject to, and issued in accordance with, the provisions of the contract between Jacobs and the Client. Jacobs accepts no liability or responsibility whatsoever for, or in respect of, any use of, or reliance upon, this drawing by any third party.



**Legend**

— Option ST2A	Unimproved neutral grassland
○ Indicative location of SuDS Option ST2A	SI Semi-improved neutral grassland
□ 500m Study Area	I Improved grassland
× Scattered scrub	M Marsh/marshy grassland
● Broadleaved parkland/scattered trees	SIS Poor semi-improved grassland
● Coniferous parkland/scattered trees	C Continuous bracken
○ Terrestrial target note	R Ruderal other tall herb and fern
○ Aquatic target note	NR Non ruderal other tall herb and fern
■ Semi-natural broadleaved woodland	AD Acid dry dwarf shrub heath
■ Broadleaved plantation woodland	SW Swamp
■ Coniferous plantation woodland	ST Standing water
■ Mixed plantation woodland	RU Running water
■ Dense/continuous scrub	AI Acid/neutral Inland cliff
■ Recently felled broadwood woodland	AQ Artificial Quarry
■ Recently felled mixed woodland	SS Spoil
■ Unimproved acid grassland	AR Arable land
	AG Amenity grassland
	EP Ephemeral/short perennial land
	IS Introduced shrub
	OH Other habitat
	OE Other exposure

Rev.	Rev. Date	Purpose of revision	MK	AG	GK	AJG
C01	MAR 2022	Approved				

**Jacobs**  
 95 Bathurst Street, Glasgow, G2 3HX, UK  
 Tel: +44(0)141 243 8000  
 www.jacobs.com


Client  
  
 TRANSPORT SCOTLAND  
 COMHAGAL ALBA

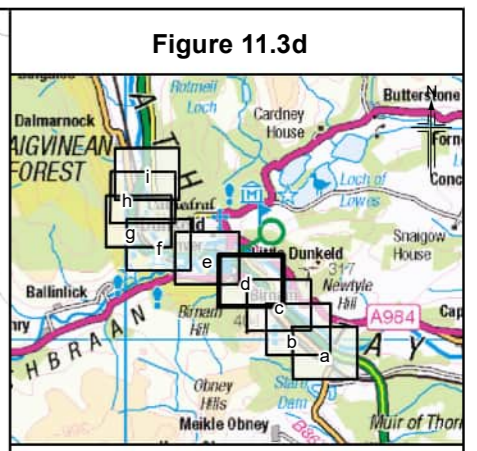
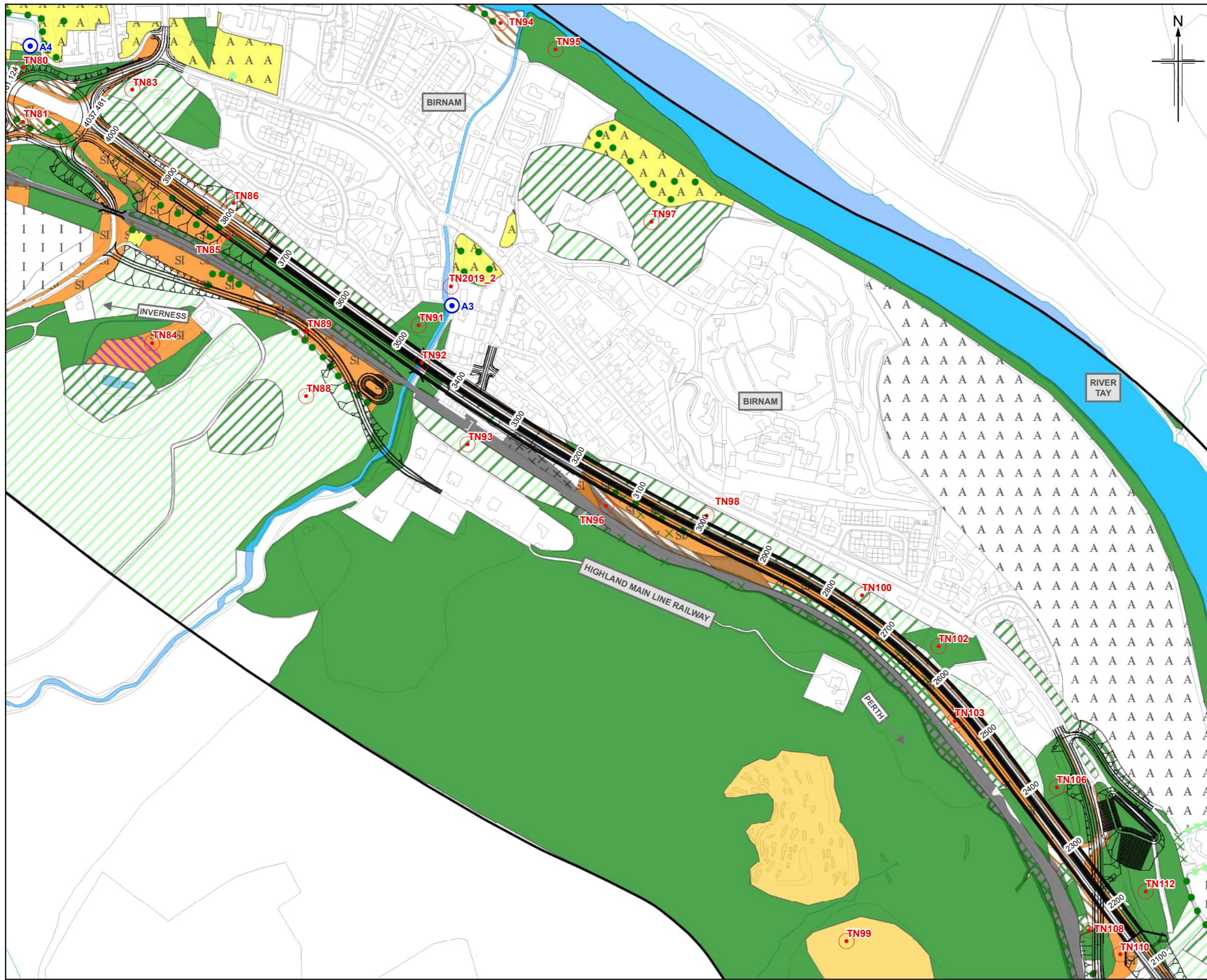
Project  
  
**A9 DUALLING**  
 PERTH TO INVERNESS  
 Pass of Birnam to Tay Crossing

Drawing title  
**DMRB Stage 2**  
**Habitats in Study Area**  
**Option ST2A**

Drawing Status	A – Approved as Stage Complete		
Scale	1:5,000	@ A3	DO NOT SCALE
Jacobs No.	B2140002		
BIM No.	A9P02-JAC-EGN-Z_ZZZZZ_ZZ-RP-EN-0004_FIG11-3		
Drawing number	Figure 11.3c	Rev	C01

© Crown copyright 2022. You may re-use this information (excluding logos) free of charge in any format or medium, under the terms of the Open Government Licence. To view this licence, visit <http://www.nationalarchives.gov.uk/doc/open-government-licence/> or e-mail: [psi@nationalarchives.gov.uk](mailto:psi@nationalarchives.gov.uk). Where we have identified any third party copyright information you will need to obtain permission from the copyright holders concerned. Limitation: This drawing has been prepared on behalf of, and for the exclusive use of, Jacobs' Client, and is subject to, and issued in accordance with, the provisions of the contract between Jacobs and the Client. Jacobs accepts no liability or responsibility whatsoever for, or in respect of, any use of, or reliance upon, this drawing by any third party.





**Legend**

— Option ST2A	Unimproved neutral grassland
○ Indicative location of SuDS Option ST2A	Semi-improved neutral grassland
□ 500m Study Area	Improved grassland
✕ Scattered scrub	Marsh/marshy grassland
● Broadleaved parkland/scattered trees	Poor semi-improved grassland
● Coniferous parkland/scattered trees	Continuous bracken
○ Terrestrial target note	Ruderal other tall herb and fern
○ Aquatic target note	Non ruderal other tall herb and fern
■ Semi-natural broadleaved woodland	Acid dry dwarf shrub heath
■ Broadleaved plantation woodland	Swamp
■ Coniferous plantation woodland	Standing water
■ Mixed plantation woodland	Running water
■ Dense/continuous scrub	Acid/neutral Inland cliff
■ Recently felled broadwood woodland	Artificial Quarry
■ Recently felled mixed woodland	Spoil
■ Unimproved acid grassland	Arable land
	Amenity grassland
	Ephemeral/short perennial land
	Introduced shrub
	Other habitat
	Other exposure

C01	MAR 2022	Approved	MK	AG	GK	AJG
Rev.	Rev. Date	Purpose of revision	Orig/Dwn	Checkd	Rev'd	Apprv'd

**Jacobs**  
 95 Bathurst Street, Glasgow, G2 3HX, UK  
 Tel: +44(0)141 243 8000  
 www.jacobs.com


Client  
  
 TRANSPORT SCOTLAND  
 COMHAGAL ALBA

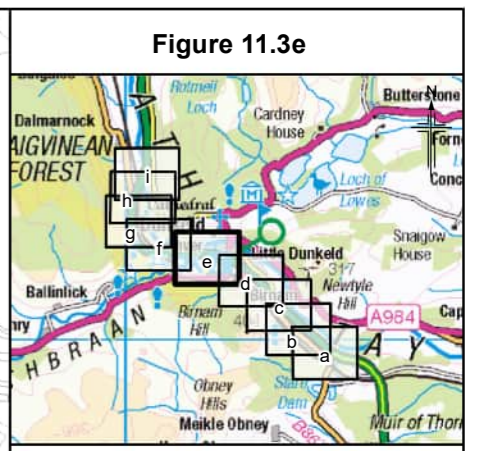
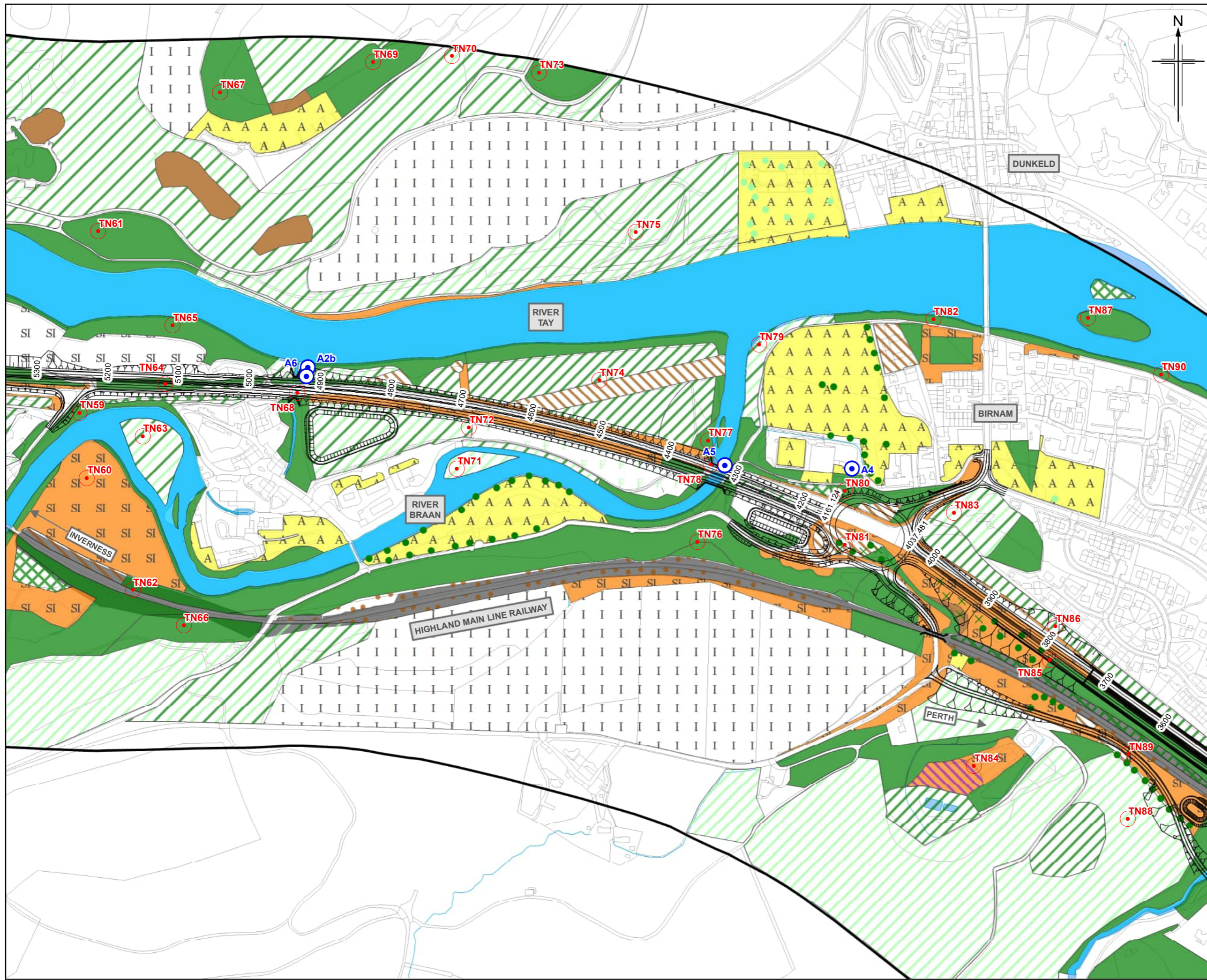
Project  
  
**A9 DUALLING**  
 PERTH TO INVERNESS  
 Pass of Birnam to Tay Crossing

Drawing title  
**DMRB Stage 2**  
**Habitats in Study Area**  
**Option ST2A**

Drawing Status	A - Approved as Stage Complete		
Scale	1:5,000 @ A3	DO NOT SCALE	
Jacobs No.	B2140002		
BIM No.	A9P02-JAC-EGN-Z_ZZZZZ_ZZ-RP-EN-0004_FIG11-3		
Drawing number	Figure 11.3d	Rev	C01

© Crown copyright 2022. You may re-use this information (excluding logos) free of charge in any format or medium, under the terms of the Open Government Licence. To view this licence, visit <http://www.nationalarchives.gov.uk/doc/open-government-licence/> or e-mail: [psi@nationalarchives.gov.uk](mailto:psi@nationalarchives.gov.uk). Where we have identified any third party copyright information you will need to obtain permission from the copyright holders concerned. Limitation: This drawing has been prepared on behalf of, and for the exclusive use of, Jacobs' Client, and is subject to, and issued in accordance with, the provisions of the contract between Jacobs and the Client. Jacobs accepts no liability or responsibility whatsoever for, or in respect of, any use of, or reliance upon, this drawing by any third party.





**Legend**

— Option ST2A	Unimproved neutral grassland
○ Indicative location of SuDS Option ST2A	SI Semi-improved neutral grassland
□ 500m Study Area	I Improved grassland
× Scattered scrub	Marsh/marshy grassland
● Broadleaved parkland/scattered trees	SI S Poor semi-improved grassland
● Coniferous parkland/scattered trees	Continuous bracken
○ Terrestrial target note	Ruderal other tall herb and fern
○ Aquatic target note	Non ruderal other tall herb and fern
■ Semi-natural broadleaved woodland	Acid dry dwarf shrub heath
■ Broadleaved plantation woodland	Swamp
■ Coniferous plantation woodland	Standing water
■ Mixed plantation woodland	Running water
■ Dense/continuous scrub	Acid/neutral Inland cliff
■ Recently felled broadwood woodland	Artificial Quarry
■ Recently felled mixed woodland	Spoil
■ Unimproved acid grassland	Arable land
	Amenity grassland
	Ephemeral/short perennial land
	Introduced shrub
	Other habitat
	Other exposure

C01	MAR 2022	Approved	MK	AG	GK	AJG
Rev.	Rev. Date	Purpose of revision	Orig/Dwn	Checked	Rev'd	Apprv'd

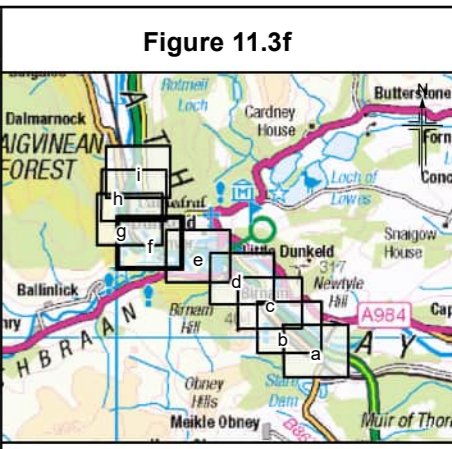
**Jacobs**  
 95 Belford Street, Glasgow, G2 3HX, UK  
 Tel: +44(0)141 243 8000  
 www.jacobs.com



**DMRB Stage 2  
 Habitats in Study Area  
 Option ST2A**

**Sheet 5 of 9**

Drawing Status	A - Approved as Stage Complete		
Scale	1:5,000 @ A3	DO NOT SCALE	
Jacobs No.	B2140002		
BIM No.	A9P02-JAC-EGN-Z_ZZZZZ_ZZ-RP-EN-0004_FIG11-3		
Drawing number	Figure 11.3e	Rev	C01



**Legend**

— Option ST2A	Unimproved neutral grassland
○ Indicative location of SuDS Option ST2A	Semi-improved neutral grassland
□ 500m Study Area	Improved grassland
× Scattered scrub	Marsh/marshy grassland
○ Broadleaved parkland/scattered trees	Poor semi-improved grassland
○ Coniferous parkland/scattered trees	Continuous bracken
○ Terrestrial target note	Ruderal other tall herb and fern
○ Aquatic target note	Non ruderal other tall herb and fern
■ Semi-natural broadleaved woodland	Acid dry dwarf shrub heath
■ Broadleaved plantation woodland	Swamp
■ Coniferous plantation woodland	Standing water
■ Mixed plantation woodland	Running water
■ Dense/continuous scrub	Acid/neutral Inland cliff
■ Recently felled broadwood woodland	Artificial Quarry
■ Recently felled mixed woodland	Spoil
■ Unimproved acid grassland	Arable land
	Amenity grassland
	Ephemeral/short perennial land
	Introduced shrub
	Other habitat
	Other exposure

Rev.	Rev. Date	Purpose of revision	MK	AG	GK	AJG
C01	MAR 2022	Approved				

**Jacobs**  
 95 Bethel Street, Glasgow, G2 7TH, UK  
 Tel: +44(0)141 243 8000  
 www.jacobs.com


Client  
  
 TRANSPORT SCOTLAND  
 COMHAGALBA

Project  
  
**A9 DUALLING**  
 PERTH TO INVERNESS  
 Pass of Birnam to Tay Crossing

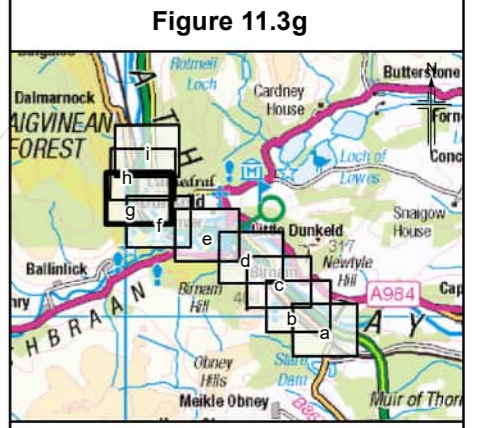
Drawing title  
**DMRB Stage 2**  
**Habitats in Study Area**  
**Option ST2A**

Drawing Status	A - Approved as Stage Complete
Scale	1:5,000 @ A3 DO NOT SCALE
Jacobs No.	B2140002
BIM No.	A9P02-JAC-EGN-Z_ZZZZ_ZZ-RP-EN-004_FIG11-3
Drawing number	Figure 11.3f
Rev	C01

© Crown copyright and database right 2019. All rights reserved. Ordnance Survey Licence number 100046688.







**Legend**

— Option ST2A	Unimproved neutral grassland
○ Indicative location of SuDS Option ST2A	SI Semi-improved neutral grassland
□ 500m Study Area	I Improved grassland
× Scattered scrub	M Marsh/marshy grassland
● Broadleaved parkland/scattered trees	LS Poor semi-improved grassland
● Coniferous parkland/scattered trees	CB Continuous bracken
○ Terrestrial target note	RO Ruderal other tall herb and fern
○ Aquatic target note	NR Non ruderal other tall herb and fern
■ Semi-natural broadleaved woodland	AD Acid dry dwarf shrub heath
■ Broadleaved plantation woodland	SW Swamp
■ Coniferous plantation woodland	SW Standing water
■ Mixed plantation woodland	RW Running water
■ Dense/continuous scrub	AC Acid/neutral Inland cliff
■ Recently felled broadwood woodland	QA Artificial Quarry
■ Recently felled mixed woodland	SS Spoil
■ Unimproved acid grassland	AR Arable land
	AG Amenity grassland
	EP Ephemeral/short perennial land
	IS Introduced shrub
	OH Other habitat
	OE Other exposure

C01	MAR 2022	Approved	MK	AG	GK	AJG
Rev.	Rev. Date	Purpose of revision	Orig/Dwn	Checkd	Rev'd	Apprv'd

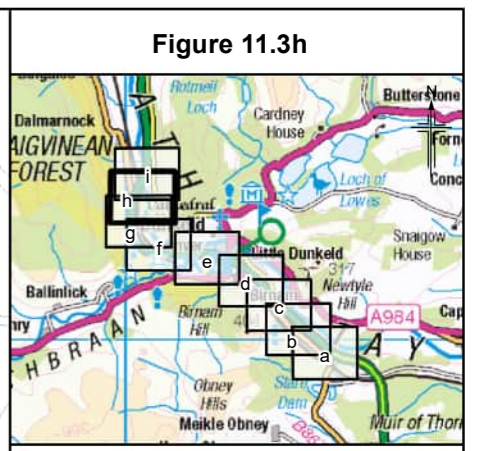
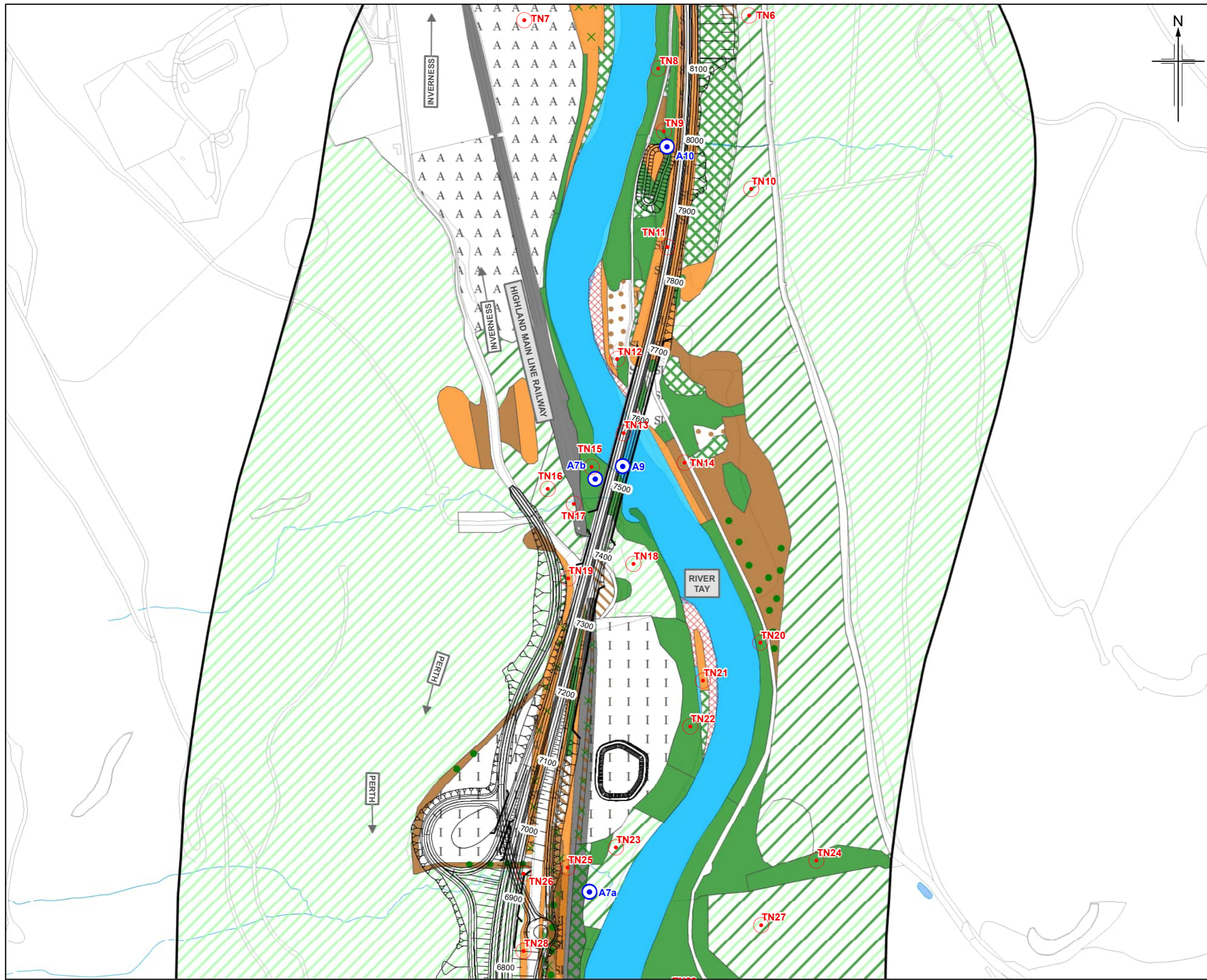
**Jacobs**  
 95 Bathwall Street, Glasgow, G2 3HX, UK  
 Tel: +44(0)141 243 8000  
 www.jacobs.com



**DMRB Stage 2  
 Habitats in Study Area  
 Option ST2A**

Drawing Status	A - Approved as Stage Complete		
Scale	1:5,000	@ A3	DO NOT SCALE
Jacobs No.	B2140002		
BIM No.	A9P02-JAC-EGN-Z_ZZZZZ_ZZ-RP-EN-0004_FIG11-3		
Drawing number	Figure 11.3g	Rev	C01

© Crown copyright 2022. You may re-use this information (excluding logos) free of charge in any format or medium, under the terms of the Open Government Licence. To view this licence, visit <http://www.nationalarchives.gov.uk/doc/open-government-licence/> or e-mail: [psi@nationalarchives.gov.uk](mailto:psi@nationalarchives.gov.uk). Where we have identified any third party copyright information you will need to obtain permission from the copyright holders concerned. Limitation: This drawing has been prepared on behalf of, and for the exclusive use of, the Client, and is subject to, and issued in accordance with, the provisions of the contract between Jacobs and the Client. Jacobs accepts no liability or responsibility whatsoever for, or in respect of, any use of, or reliance upon, this drawing by any third party.



**Legend**

— Option ST2A	Unimproved neutral grassland
○ Indicative location of SuDS Option ST2A	SI Semi-improved neutral grassland
□ 500m Study Area	I Improved grassland
× Scattered scrub	M Marsh/marshy grassland
● Broadleaved parkland/scattered trees	SLS Poor semi-improved grassland
● Coniferous parkland/scattered trees	C Continuous bracken
○ Terrestrial target note	R Ruderal other tall herb and fern
○ Aquatic target note	NR Non ruderal other tall herb and fern
■ Semi-natural broadleaved woodland	AD Acid dry dwarf shrub heath
■ Broadleaved plantation woodland	SW Swamp
■ Coniferous plantation woodland	SW Standing water
■ Mixed plantation woodland	RW Running water
■ Dense/continuous scrub	AI Acid/neutral Inland cliff
■ Recently felled broadwood woodland	AQ Artificial Quarry
■ Recently felled mixed woodland	SS Spoil
■ Unimproved acid grassland	AR Arable land
	AG Amenity grassland
	EP Ephemeral/short perennial land
	IS Introduced shrub
	OH Other habitat
	OE Other exposure

C01	MAR 2022	Approved	MK	AG	GK	AJG
Rev.	Rev. Date	Purpose of revision	Orig/Dwn	Checked	Rev'd	Apprv'd

**Jacobs**  
 95 Buchanan Street, Glasgow, G2 3HX, UK  
 Tel: +44(0)141 243 8000  
 www.jacobs.com


Client  
  
 TRANSPORT SCOTLAND  
 COMHAGAL ALBA

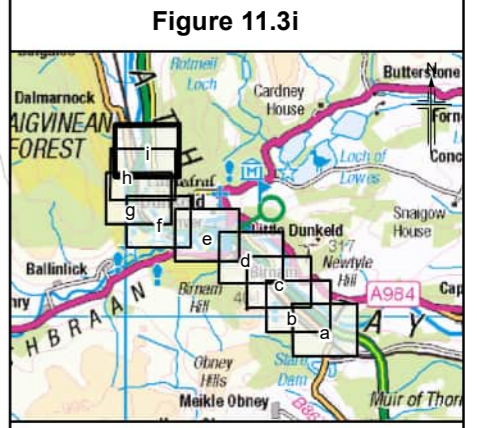
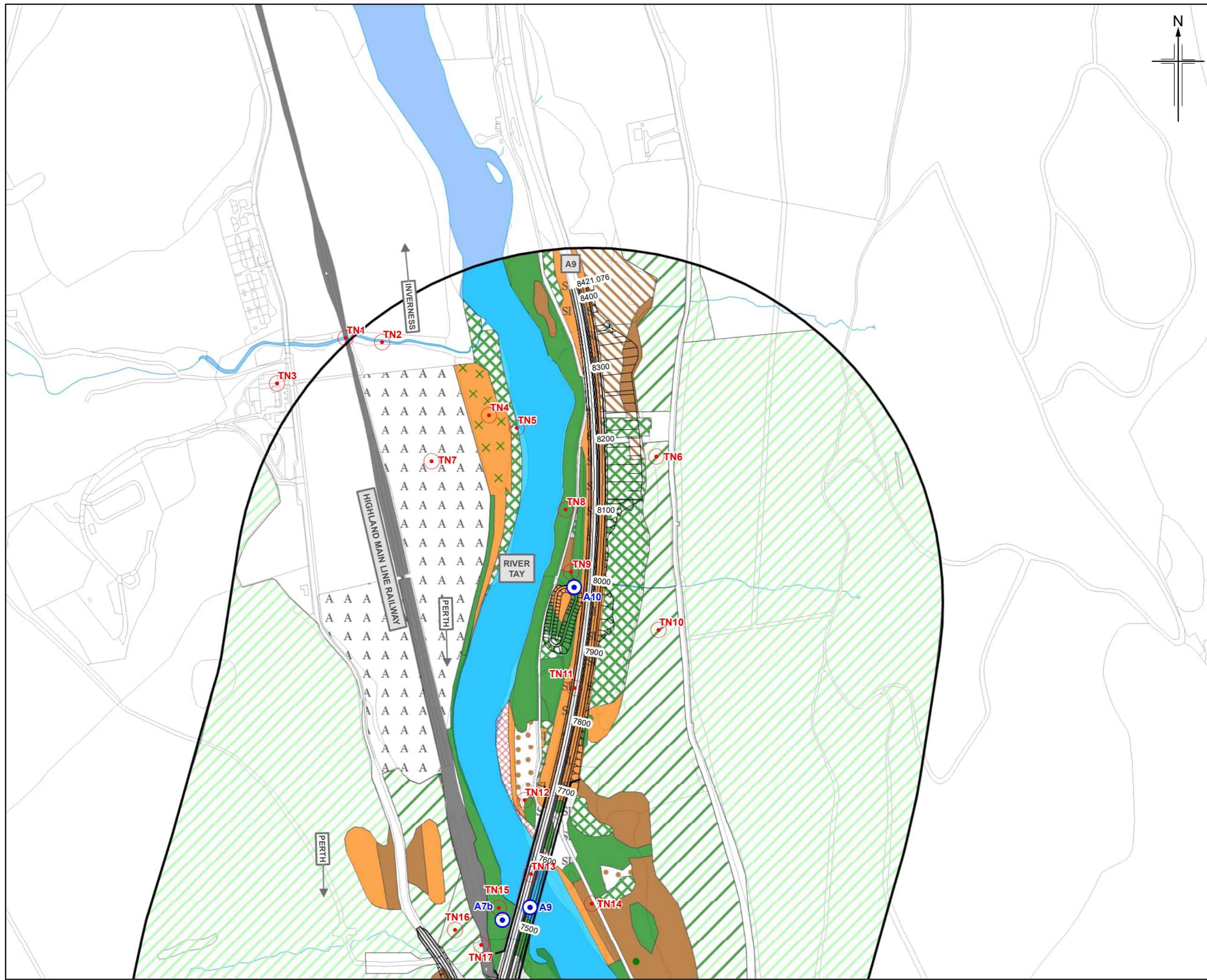
Project  
  
**A9 DUALLING**  
 PERTH TO INVERNESS  
 Pass of Birnam to Tay Crossing

Drawing title  
**DMRB Stage 2**  
**Habitats in Study Area**  
**Option ST2A**

Drawing Status	A – Approved as Stage Complete		
Scale	1:5,000 @ A3	DO NOT SCALE	
Jacobs No.	B2140002		
BIM No.	A9P02-JAC-EGN-Z_ZZZZZ_ZZ-RP-EN-0004_FIG11-3		
Drawing number	Figure 11.3h	Rev	C01

© Crown copyright 2022. You may re-use this information (excluding logos) free of charge in any format or medium, under the terms of the Open Government Licence. To view this licence, visit <http://www.nationalarchives.gov.uk/doc/open-government-licence/> or e-mail: [psi@nationalarchives.gov.uk](mailto:psi@nationalarchives.gov.uk). Where we have identified any third party copyright information you will need to obtain permission from the copyright holders concerned. Limitation: This drawing has been prepared on behalf of, and for the exclusive use of, Jacobs' Client, and is subject to, and issued in accordance with, the provisions of the contract between Jacobs and the Client. Jacobs accepts no liability or responsibility whatsoever for, or in respect of, any use of, or reliance upon, this drawing by any third party.





**Legend**

- Option ST2A
- Indicative location of SuDS Option ST2A
- 500m Study Area
- Scattered scrub
- Broadleaved parkland/scattered trees
- Coniferous parkland/scattered trees
- Terrestrial target note
- Aquatic target note
- Semi-natural broadleaved woodland
- Broadleaved plantation woodland
- Coniferous plantation woodland
- Mixed plantation woodland
- Dense/continuous scrub
- Recently felled broadwood woodland
- Recently felled mixed woodland
- Unimproved acid grassland
- Unimproved neutral grassland
- Semi-improved neutral grassland
- Improved grassland
- Marsh/marshy grassland
- Poor semi-improved grassland
- Continuous bracken
- Ruderal other tall herb and fern
- Non ruderal other tall herb and fern
- Acid dry dwarf shrub heath
- Swamp
- Standing water
- Running water
- Acid/neutral Inland cliff
- Artificial Quarry
- Spoil
- Arable land
- Amenity grassland
- Ephemeral/short perennial land
- Introduced shrub
- Other habitat
- Other exposure

C01	MAR 2022	Approved	MK	AG	GK	AJG
Rev.	Rev. Date	Purpose of revision	Orig/Dwn	Checkd	Rev'd	Apprv'd


**Jacobs**  
 95 Bethwell Street, Glasgow, G2 7HX, UK  
 Tel: +44(0)141 243 8000  
 www.jacobs.com

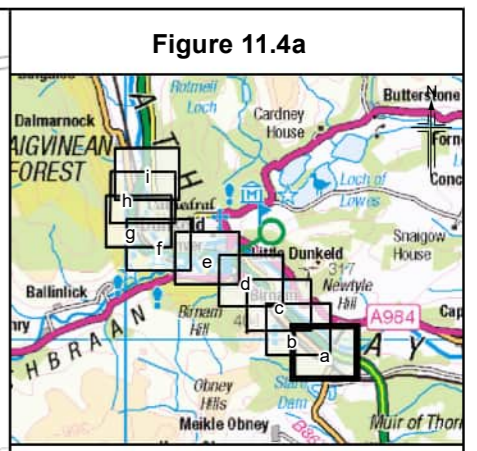
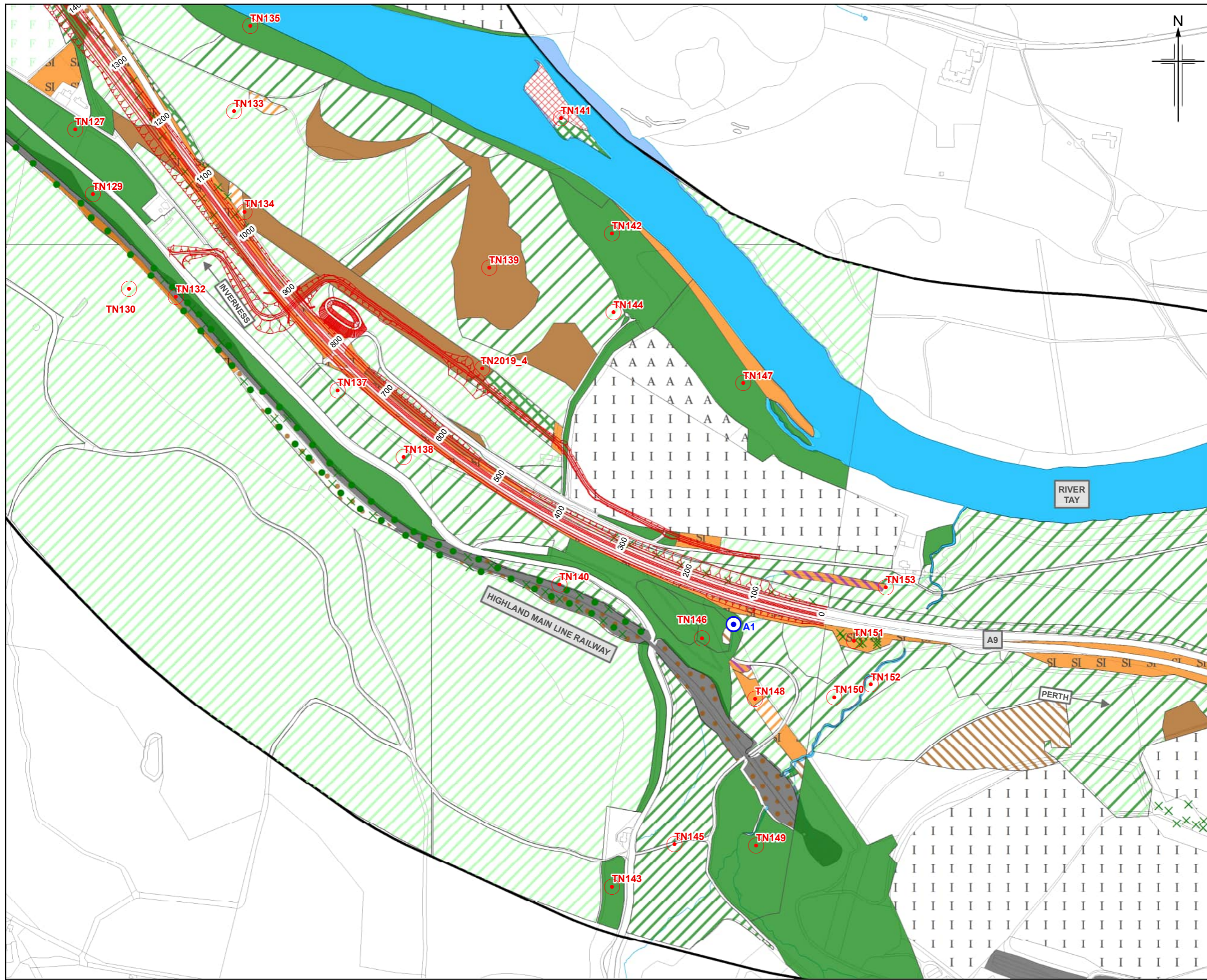


**DMRB Stage 2  
 Habitats in Study Area  
 Option ST2A**

Drawing Status	A - Approved as Stage Complete		
Scale	1:5,000 @ A3	DO NOT SCALE	
Jacobs No.	B2140002		
BIM No.	A9P02-JAC-EGN-Z_ZZZZZ_ZZ-RP-EN-0004_FIG11-3		
Drawing number	Figure 11.3i	Rev	C01

© Crown copyright 2022. You may re-use this information (excluding logos) free of charge in any format or medium, under the terms of the Open Government Licence. To view this licence, visit <http://www.nationalarchives.gov.uk/doc/open-government-licence/> or e-mail: [psi@nationalarchives.gov.uk](mailto:psi@nationalarchives.gov.uk). Where we have identified any third party copyright information you will need to obtain permission from the copyright holders concerned. Limitation: This drawing has been prepared on behalf of, and for the exclusive use of, the Client, and is subject to, and issued in accordance with, the provisions of the contract between Jacobs and the Client. Jacobs accepts no liability or responsibility whatsoever for, or in respect of, any use of, or reliance upon, this drawing by any third party.





**Legend**

— Option ST2B	Unimproved neutral grassland
⊠ Indicative location of SuDS Option ST2B	Semi-improved neutral grassland
⊠ 500m Study Area	Improved grassland
⊗ Scattered scrub	Marsh/marshy grassland
⊗ Broadleaved parkland/scattered trees	Poor semi-improved grassland
⊗ Coniferous parkland/scattered trees	Continuous bracken
⊗ Terrestrial target note	Ruderal other tall herb and fern
⊗ Aquatic target note	Non ruderal other tall herb and fern
⊗ Semi-natural broadleaved woodland	Acid dry dwarf shrub heath
⊗ Broadleaved plantation woodland	Swamp
⊗ Coniferous plantation woodland	Standing water
⊗ Mixed plantation woodland	Running water
⊗ Dense/continuous scrub	Acid/neutral inland cliff
⊗ Recently felled broadwood woodland	Artificial Quarry
⊗ Recently felled mixed woodland	Spoil
⊗ Unimproved acid grassland	Arable land
	Amenity grassland
	Ephemeral/short perennial land
	Introduced shrub
	Other habitat
	Other exposure

C01	MAR 2022	Approved		MK	AG	GK	AJG
Rev.	Rev. Date	Purpose of revision	Orig/Dwn	Checkd	Rev'd	Apprv'd	


**Jacobs**  
 95 Bethwell Street, Glasgow, G2 7HX, UK  
 Tel: +44(0)141 243 8000  
 www.jacobs.com

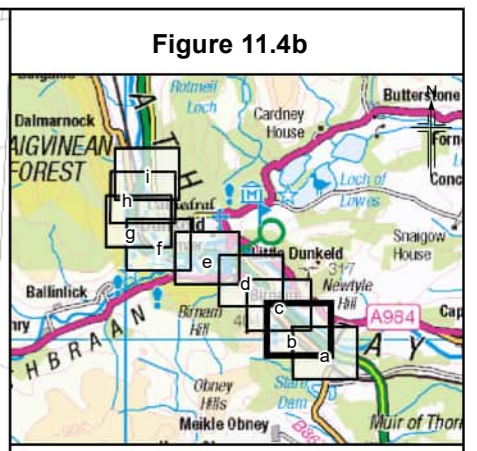
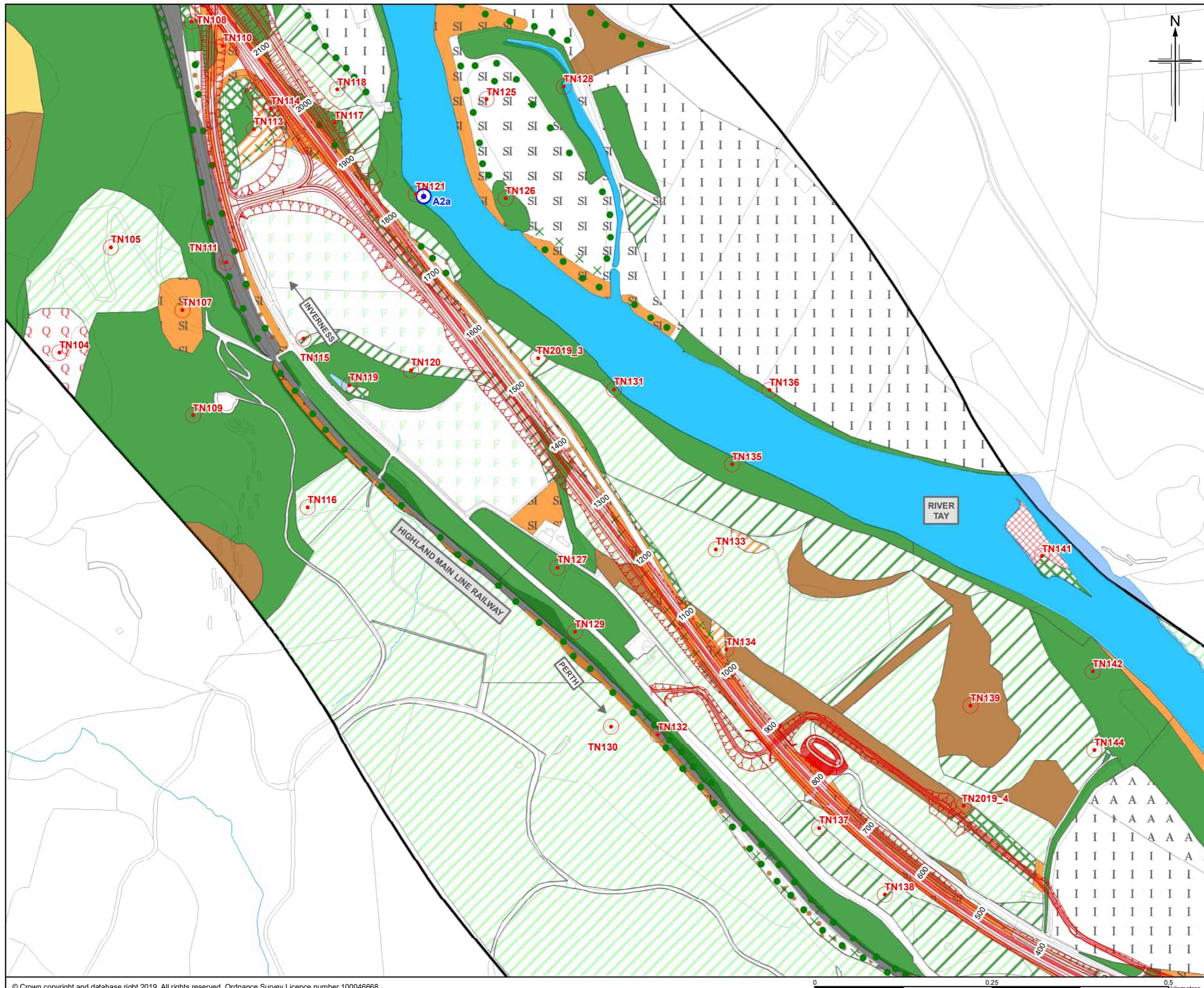


**DMRB Stage 2  
 Habitats in Study Area  
 Option ST2B**

Drawing Status	A - Approved as Stage Complete		
Scale	1:5,000	@ A3	DO NOT SCALE
Jacobs No.	B2140002		
BIM No.	A9P02-JAC-EGN-Z_ZZZZ_ZZ-RP-EN-0004_FIG11-4		
Drawing number	Figure 11.4a	Rev	C01

© Crown copyright 2022. You may re-use this information (excluding logos) free of charge in any format or medium, under the terms of the Open Government Licence. To view this licence, visit <http://www.nationalarchives.gov.uk/doc/open-government-licence/> or e-mail: [psi@nationalarchives.gov.uk](mailto:psi@nationalarchives.gov.uk). Where we have identified any third party copyright information you will need to obtain permission from the copyright holders concerned. Limitation: This drawing has been prepared on behalf of, and for the exclusive use of, the Client, and is subject to, and issued in accordance with, the provisions of the contract between Jacobs and the Client. Jacobs accepts no liability or responsibility whatsoever for, or in respect of, any use of, or reliance upon, this drawing by any third party.





**Legend**

— Option ST2B	Unimproved neutral grassland
Indicative location of SuDS Option ST2B	Semi-improved neutral grassland
500m Study Area	Improved grassland
Scattered scrub	Marsh/marshy grassland
Broadleaved parkland/scattered trees	Poor semi-improved grassland
Coniferous parkland/scattered trees	Continuous bracken
Terrestrial target note	Ruderal other tall herb and fern
Aquatic target note	Non ruderal other tall herb and fern
Semi-natural broadleaved woodland	Acid dry dwarf shrub heath
Broadleaved plantation woodland	Swamp
Coniferous plantation woodland	Standing water
Mixed plantation woodland	Running water
Dense/continuous scrub	Acid/neutral inland cliff
Recently felled broadwood woodland	Artificial Quarry
Recently felled mixed woodland	Spoil
Unimproved acid grassland	Arable land
	Amenity grassland
	Ephemeral/short perennial land
	Introduced shrub
	Other habitat
	Other exposure

Rev.	Rev. Date	Purpose of revision	MK	AG	GK	AJG
C01	MAR 2022	Approved				

**Jacobs**  
 95 Bethel Street, Glasgow, G2 7HX, UK  
 Tel: +44(0)141 243 8000  
 www.jacobs.com

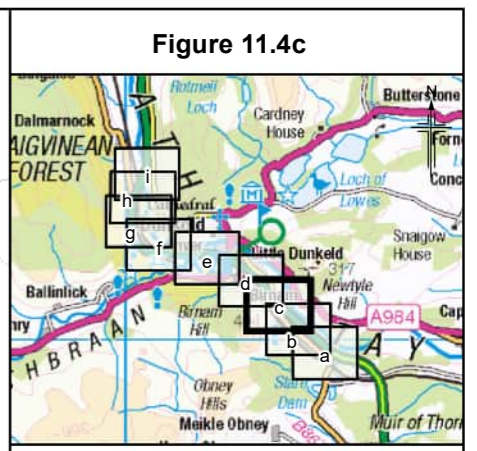
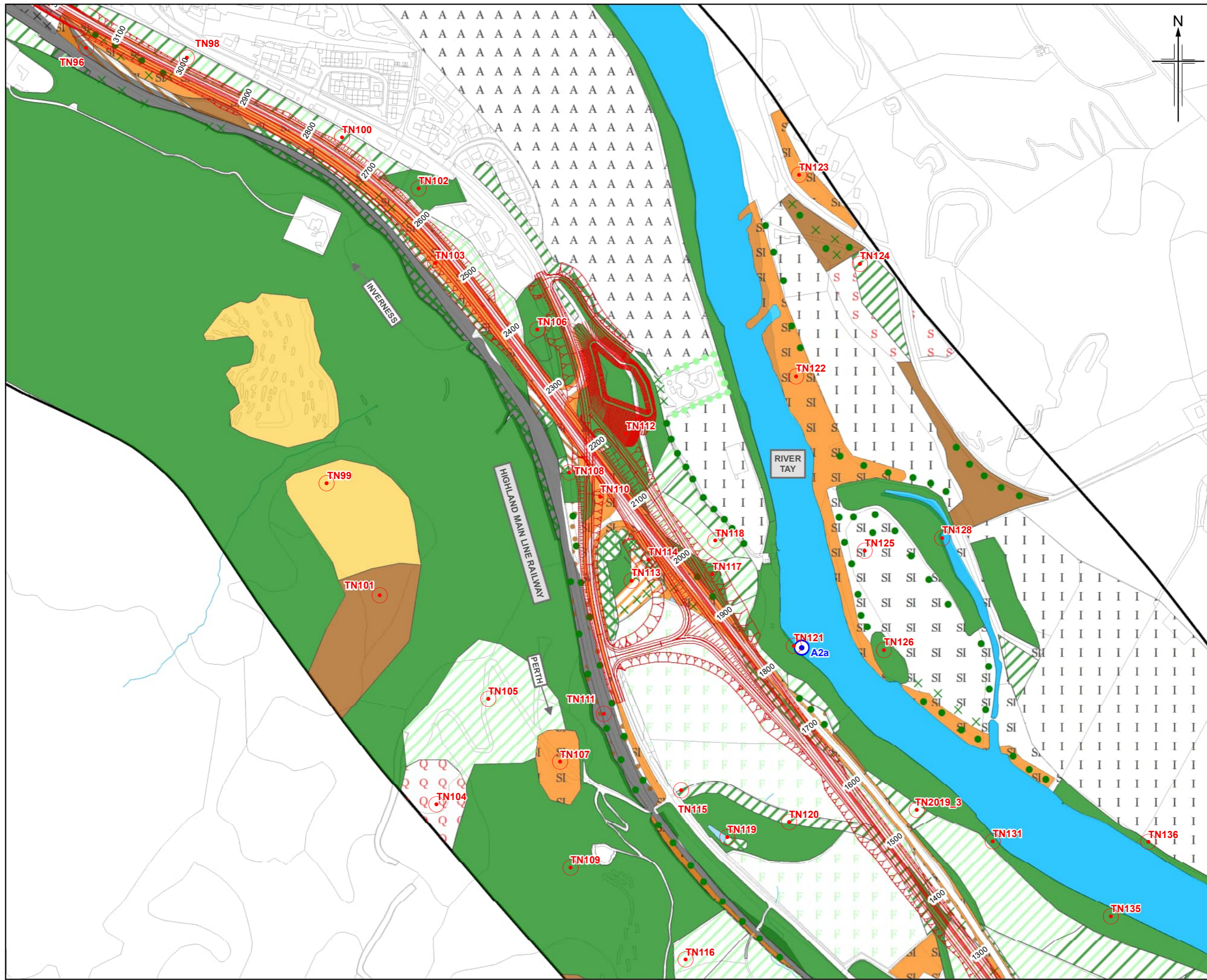
Client  
  
 TRANSPORT SCOTLAND  
 COMHAGAL ALBA

Project  
  
**A9 DUALLING**  
 PERTH TO INVERNESS  
 Pass of Birnam to Tay Crossing

Drawing title  
**DMRB Stage 2**  
**Habitats in Study Area**  
**Option ST2B**

Drawing Status	A - Approved as Stage Complete
Scale	1:5,000 @ A3 DO NOT SCALE
Jacobs No.	B2140002
BIM No.	A9P02-JAC-EGN-Z_ZZZZZ_ZZ-RP-EN-0004_FIG11-4
Drawing number	Figure 11.4b
Rev	C01

© Crown copyright 2022. You may re-use this information (excluding logos) free of charge in any format or medium, under the terms of the Open Government Licence. To view this licence, visit <http://www.nationalarchives.gov.uk/doc/open-government-licence/> or e-mail: [psi@nationalarchives.gov.uk](mailto:psi@nationalarchives.gov.uk). Where we have identified any third party copyright information you will need to obtain permission from the copyright holders concerned. Limitation: This drawing has been prepared on behalf of, and for the exclusive use of, Jacobs' Client, and is subject to, and issued in accordance with, the provisions of the contract between Jacobs and the Client. Jacobs accepts no liability or responsibility whatsoever for, or in respect of, any use of, or reliance upon, this drawing by any third party.



**Legend**

Option ST2B	Unimproved neutral grassland
Indicative location of SuDS Option ST2B	Semi-improved neutral grassland
500m Study Area	Improved grassland
Scattered scrub	Marsh/marshy grassland
Broadleaved parkland/scattered trees	Poor semi-improved grassland
Coniferous parkland/scattered trees	Continuous bracken
Terrestrial target note	Ruderal other tall herb and fern
Aquatic target note	Non ruderal other tall herb and fern
Semi-natural broadleaved woodland	Acid dry dwarf shrub heath
Broadleaved plantation woodland	Swamp
Coniferous plantation woodland	Standing water
Mixed plantation woodland	Running water
Dense/continuous scrub	Acid/neutral inland cliff
Recently felled broadwood woodland	Artificial Quarry
Recently felled mixed woodland	Spoil
Unimproved acid grassland	Arable land
	Amenity grassland
	Ephemeral/short perennial land
	Introduced shrub
	Other habitat
	Other exposure

Rev.	Rev. Date	Purpose of revision	MK	AG	GK	AJG
C01	MAR 2022	Approved				


**Jacobs**  
 95 Butehall Street, Glasgow, G2 7HX, UK  
 Tel: +44(0)141 243 8000  
 www.jacobs.com

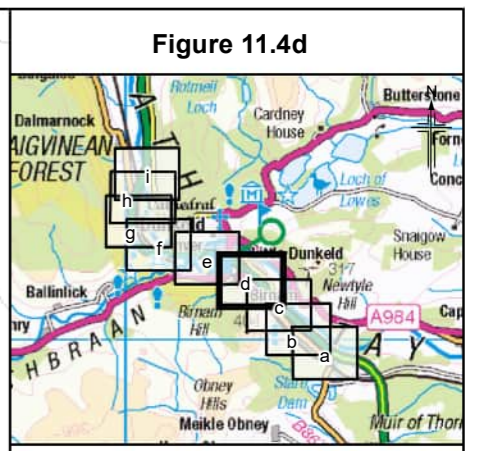
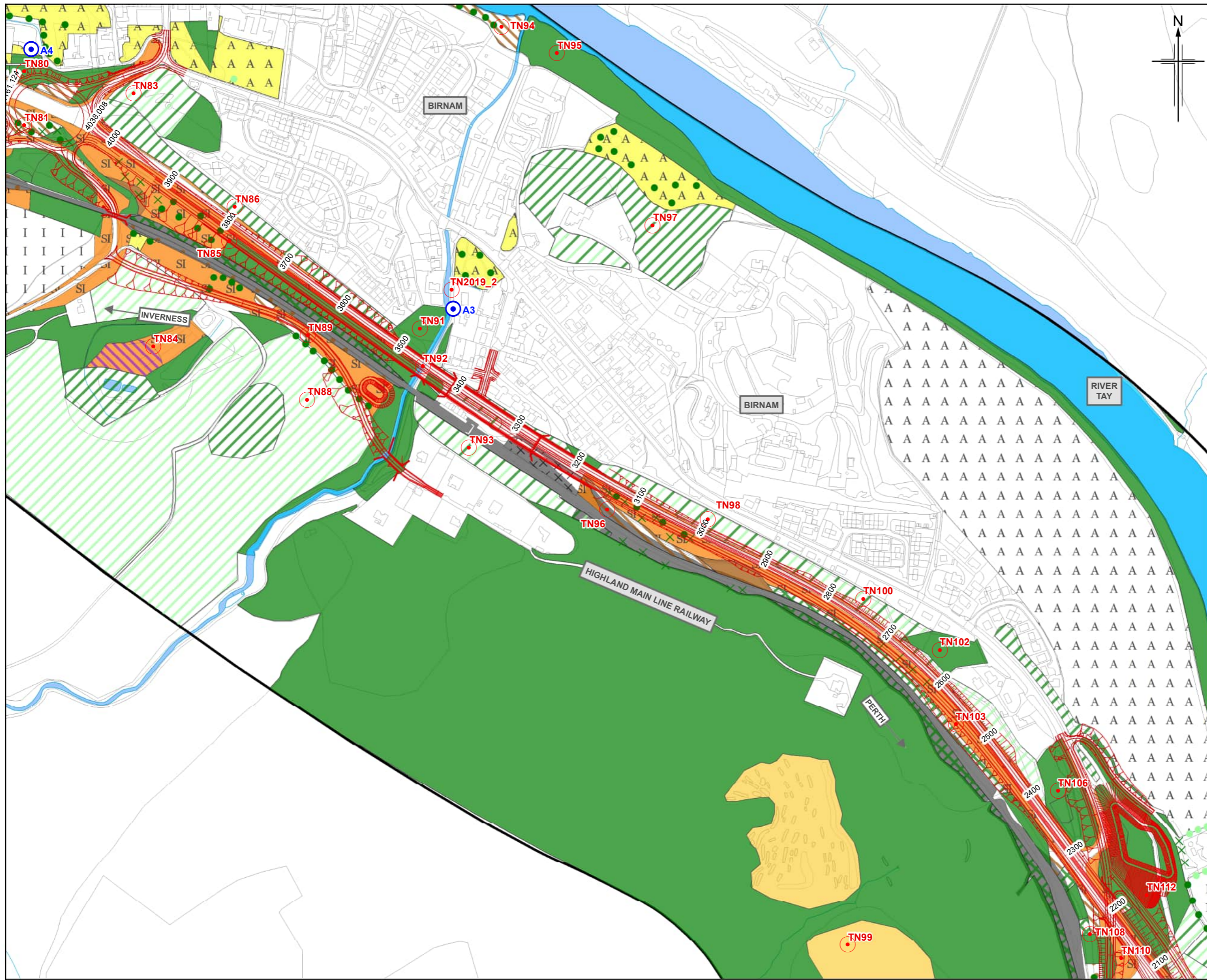


**DMRB Stage 2  
 Habitats in Study Area  
 Option ST2B**

Drawing Status	A - Approved as Stage Complete
Scale	1:5,000 @ A3 DO NOT SCALE
Jacobs No.	B2140002
BIM No.	A9P02-JAC-EGN-Z_ZZZZZ_ZZ-RP-EN-0004_FIG11-4
Drawing number	Figure 11.4c
Rev	C01

© Crown copyright 2022. You may re-use this information (excluding logos) free of charge in any format or medium, under the terms of the Open Government Licence. To view this licence, visit <http://www.nationalarchives.gov.uk/doc/open-government-licence/> or e-mail: [psi@nationalarchives.gov.uk](mailto:psi@nationalarchives.gov.uk). Where we have identified any third party copyright information you will need to obtain permission from the copyright holders concerned. Limitation: This drawing has been prepared on behalf of, and for the exclusive use of, Jacobs' Client, and is subject to, and issued in accordance with, the provisions of the contract between Jacobs and the Client. Jacobs accepts no liability or responsibility whatsoever for, or in respect of, any use of, or reliance upon, this drawing by any third party.





**Legend**

— Option ST2B	Unimproved neutral grassland
○ Indicative location of SuDS Option ST2B	Semi-improved neutral grassland
□ 500m Study Area	Improved grassland
× Scattered scrub	Marsh/marshy grassland
● Broadleaved parkland/scattered trees	Poor semi-improved grassland
● Coniferous parkland/scattered trees	Continuous bracken
○ Terrestrial target note	Ruderal other tall herb and fern
○ Aquatic target note	Non ruderal other tall herb and fern
■ Semi-natural broadleaved woodland	Acid dry dwarf shrub heath
■ Broadleaved plantation woodland	Swamp
■ Coniferous plantation woodland	Standing water
■ Mixed plantation woodland	Running water
■ Dense/continuous scrub	Acid/neutral Inland cliff
■ Recently felled broadwood woodland	Artificial Quarry
■ Recently felled mixed woodland	Spoil
■ Unimproved acid grassland	Arable land
	Amenity grassland
	Ephemeral/short perennial land
	Introduced shrub
	Other habitat
	Other exposure

C01	MAR 2022	Approved	MK	AG	GK	AJG
Rev.	Rev. Date	Purpose of revision	Orig/Dwn	Checkd	Rev'd	Apprv'd


**Jacobs**  
 95 Bathurst Street Glasgow, G2 3HX, UK  
 Tel: +44(0)141 243 8000  
 www.jacobs.com

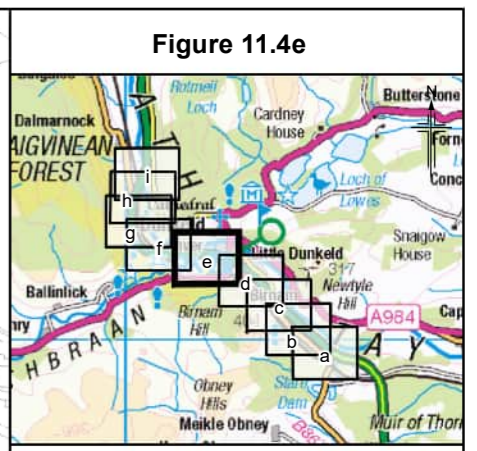
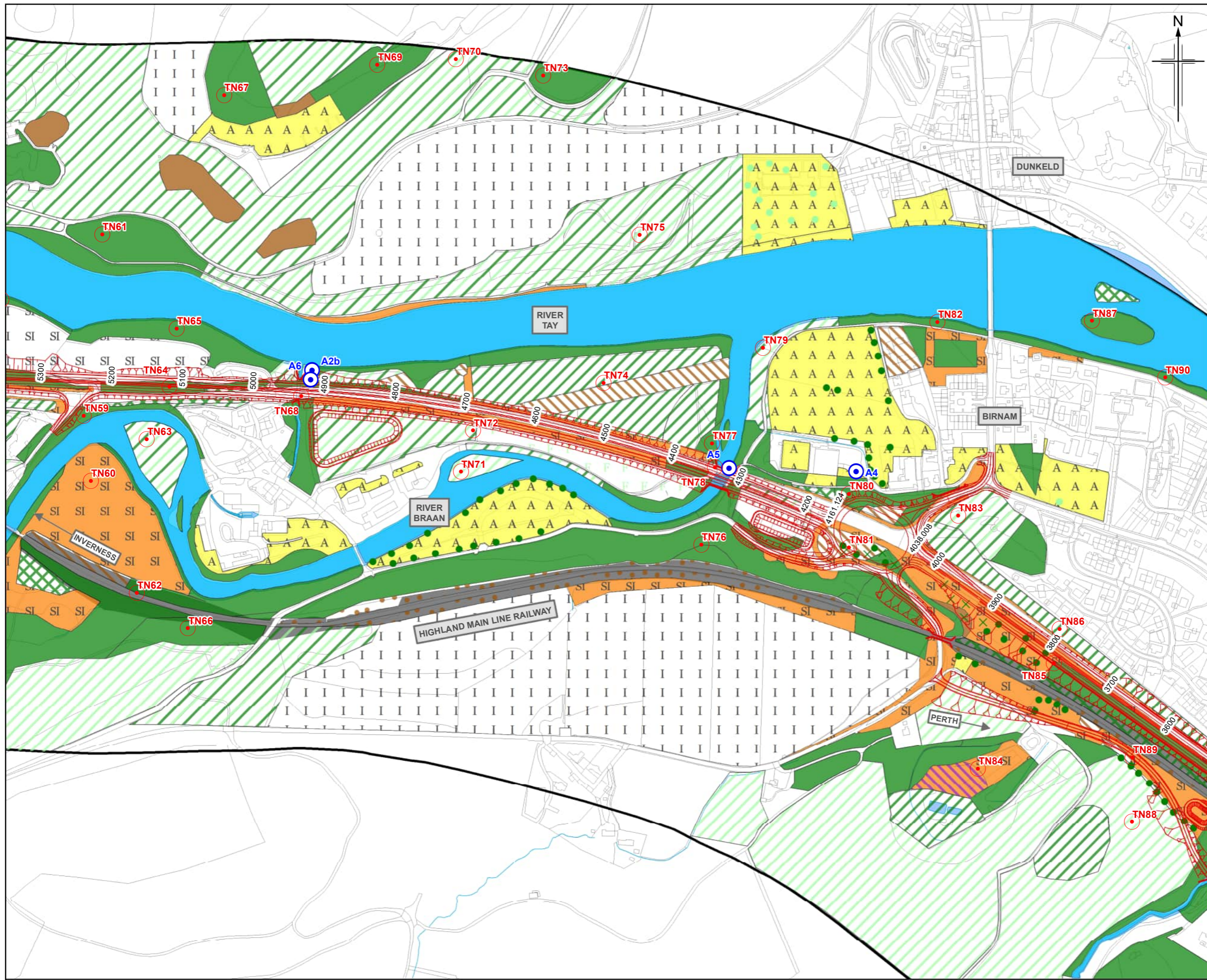


**DMRB Stage 2  
 Habitats in Study Area  
 Option ST2B**

Drawing Status	A – Approved as Stage Complete		
Scale	1:5,000 @ A3	DO NOT SCALE	
Jacobs No.	B2140002		
BIM No.	A9P02-JAC-EGN-Z_ZZZZZ_ZZ-RP-EN-0004_FIG11-4		
Drawing number	Figure 11.4d	Rev	C01

© Crown copyright 2022. You may re-use this information (excluding logos) free of charge in any format or medium, under the terms of the Open Government Licence. To view this licence, visit <http://www.nationalarchives.gov.uk/doc/open-government-licence/> or e-mail: [ps@nationalarchives.gov.uk](mailto:ps@nationalarchives.gov.uk). Where we have identified any third party copyright information you will need to obtain permission from the copyright holders concerned. Limitation: This drawing has been prepared on behalf of, and for the exclusive use of, Jacobs' Client, and is subject to, and issued in accordance with, the provisions of the contract between Jacobs and the Client. Jacobs accepts no liability or responsibility whatsoever for, or in respect of, any use of, or reliance upon, this drawing by any third party.





**Legend**

— Option ST2B	Unimproved neutral grassland
⬡ Indicative location of SuDS Option ST2B	Semi-improved neutral grassland
⬡ 500m Study Area	Improved grassland
✕ Scattered scrub	Marsh/marshy grassland
⬢ Broadleaved parkland/scattered trees	Poor semi-improved grassland
⬢ Coniferous parkland/scattered trees	Continuous bracken
⬢ Terrestrial target note	Ruderal other tall herb and fern
⬢ Aquatic target note	Non ruderal other tall herb and fern
⬢ Semi-natural broadleaved woodland	Acid dry dwarf shrub heath
⬢ Broadleaved plantation woodland	Swamp
⬢ Coniferous plantation woodland	Standing water
⬢ Mixed plantation woodland	Running water
⬢ Dense/continuous scrub	Acid/neutral Inland cliff
⬢ Recently felled broadwood woodland	Artificial Quarry
⬢ Recently felled mixed woodland	Spoil
⬢ Unimproved acid grassland	Arable land
	Amenity grassland
	Ephemeral/short perennial land
	Introduced shrub
	Other habitat
	Other exposure

C01	MAR 2022	Approved	MK	AG	GK	AJG
Rev.	Rev. Date	Purpose of revision	Orig/Dwn	Checked	Rev'd	Apprv'd

**Jacobs**  
 95 Bethel Street Glasgow G2 3HX, UK  
 Tel: +44(0)141 243 8000  
 www.jacobs.com

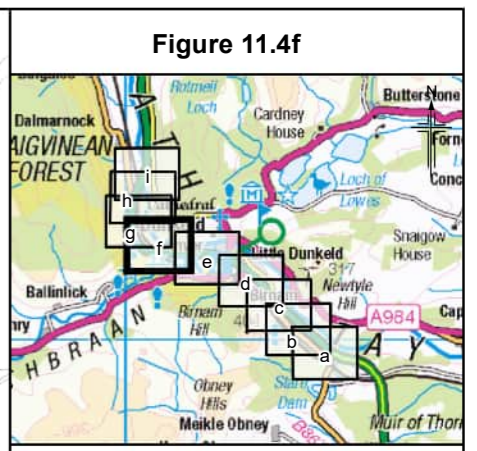
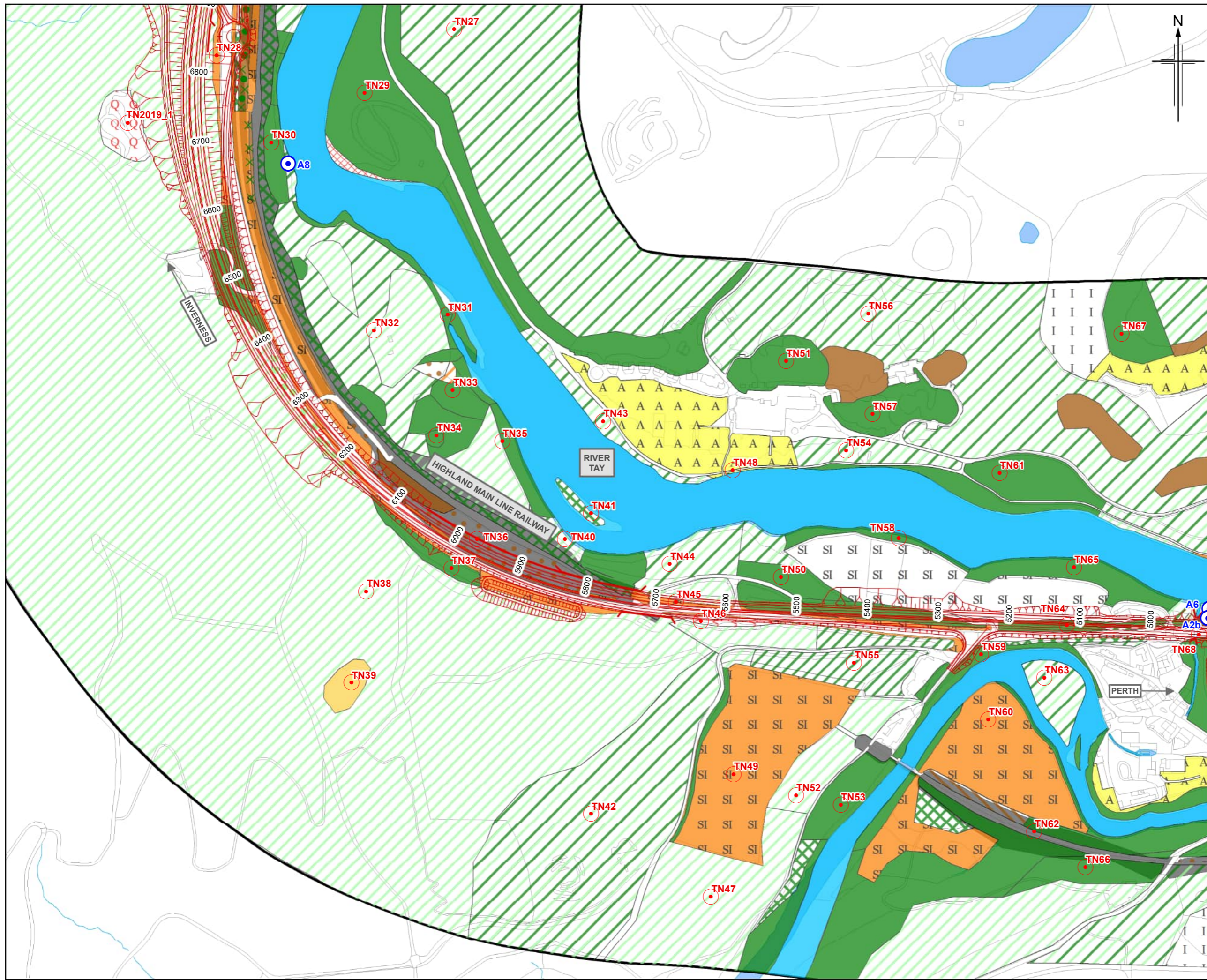


**DMRB Stage 2  
 Habitats in Study Area  
 Option ST2B**

Sheet 5 of 9

Drawing Status	A – Approved as Stage Complete		
Scale	1:5,000 @ A3	DO NOT SCALE	
Jacobs No.	B2140002		
BIM No.	A9P02-JAC-EGN-Z_ZZZZ_ZZ-RP-EN-0004_FIG11-4		
Drawing number	Figure 11.4e	Rev	C01





**Legend**

— Option ST2B	Unimproved neutral grassland
○ Indicative location of SuDS Option ST2B	Semi-improved neutral grassland
□ 500m Study Area	Improved grassland
× Scattered scrub	Marsh/marshy grassland
○ Broadleaved parkland/scattered trees	Poor semi-improved grassland
○ Coniferous parkland/scattered trees	Continuous bracken
○ Terrestrial target note	Ruderal other tall herb and fern
○ Aquatic target note	Non ruderal other tall herb and fern
○ Semi-natural broadleaved woodland	Acid dry dwarf shrub heath
○ Broadleaved plantation woodland	Swamp
○ Coniferous plantation woodland	Standing water
○ Mixed plantation woodland	Running water
○ Dense/continuous scrub	Acid/neutral Inland cliff
○ Recently felled broadwood woodland	Artificial Quarry
○ Recently felled mixed woodland	Spoil
○ Unimproved acid grassland	Arable land
	Amenity grassland
	Ephemeral/short perennial land
	Introduced shrub
	Other habitat
	Other exposure

Rev.	Rev. Date	Purpose of revision	MK	AG	GK	AJG
C01	MAR 2022	Approved				


**Jacobs**  
 95 Bethel Street, Glasgow, G2 7HX, UK  
 Tel: +44(0)141 243 8000  
 www.jacobs.com

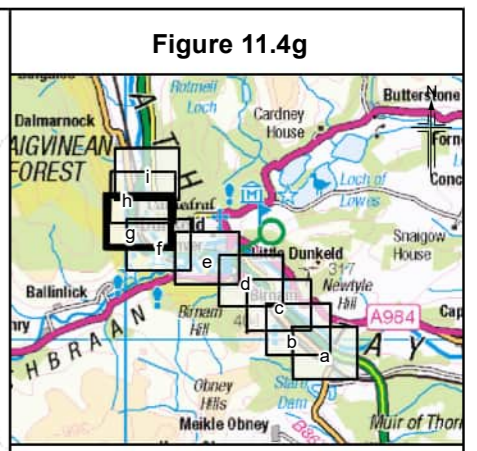
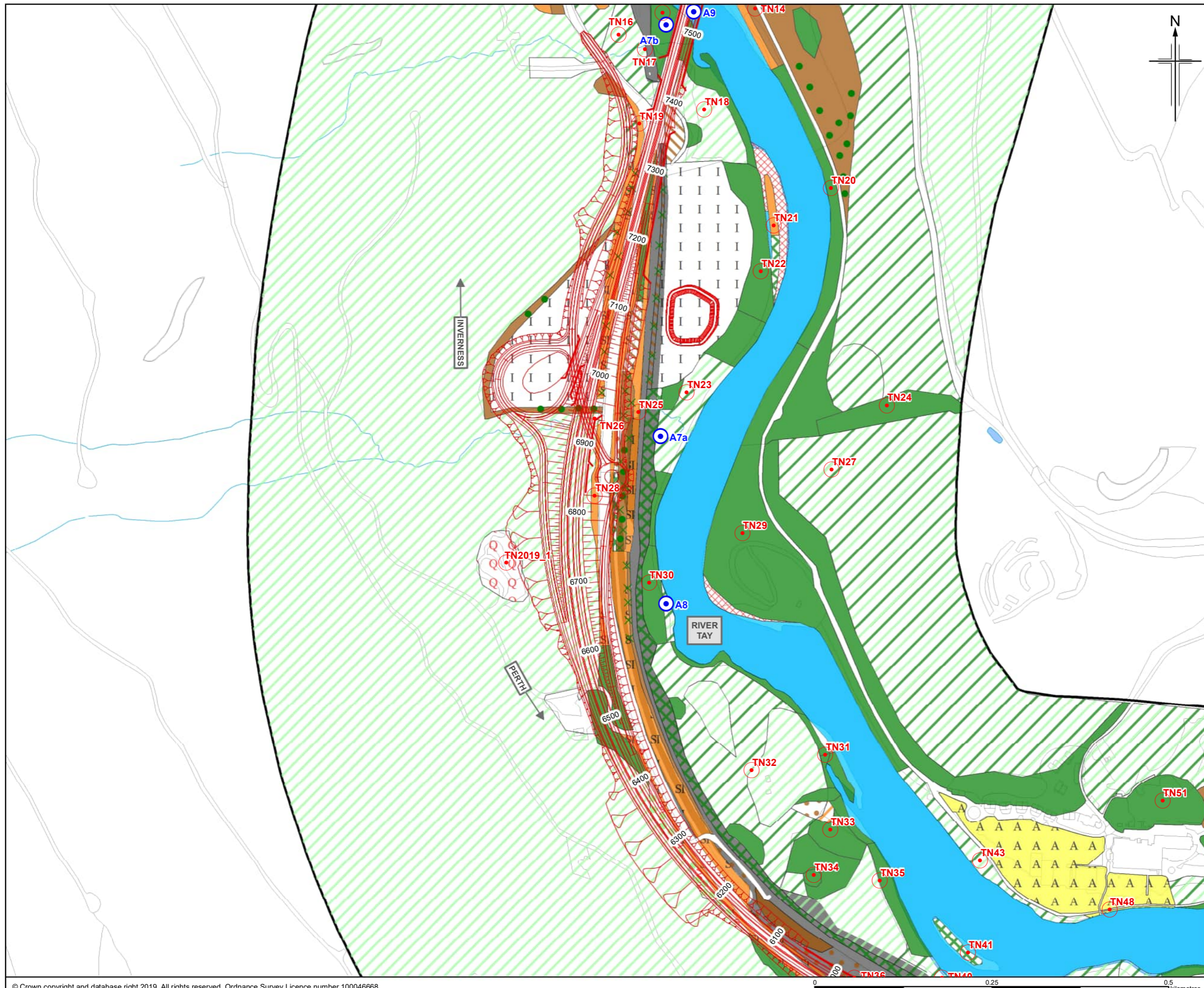


**DMRB Stage 2  
 Habitats in Study Area  
 Option ST2B**

Drawing Status	A - Approved as Stage Complete
Scale	1:5,000 @ A3 DO NOT SCALE
Jacobs No.	B2140002
BIM No.	A9P02-JAC-EGN-Z_ZZZZZ_ZZ-RP-EN-0004_FIG11-4
Drawing number	Figure 11.4f
Rev	C01

© Crown copyright and database right 2019. All rights reserved. Ordnance Survey Licence number 100046688.





**Legend**

— Option ST2B	Unimproved neutral grassland
Indicative location of SuDS Option ST2B	Semi-improved neutral grassland
500m Study Area	Improved grassland
Scattered scrub	Marsh/marshy grassland
Broadleaved parkland/scattered trees	Poor semi-improved grassland
Coniferous parkland/scattered trees	Continuous bracken
Terrestrial target note	Ruderal other tall herb and fern
Aquatic target note	Non ruderal other tall herb and fern
Semi-natural broadleaved woodland	Acid dry dwarf shrub heath
Broadleaved plantation woodland	Swamp
Coniferous plantation woodland	Standing water
Mixed plantation woodland	Running water
Dense/continuous scrub	Acid/neutral inland cliff
Recently felled broadwood woodland	Artificial Quarry
Recently felled mixed woodland	Spoil
Unimproved acid grassland	Arable land
	Amenity grassland
	Ephemeral/short perennial land
	Introduced shrub
	Other habitat
	Other exposure

C01	MAR 2022	Approved		MK	AG	GK	AJG
Rev.	Rev. Date	Purpose of revision	Orig/Dwn	Checkd	Rev'd	Apprv'd	

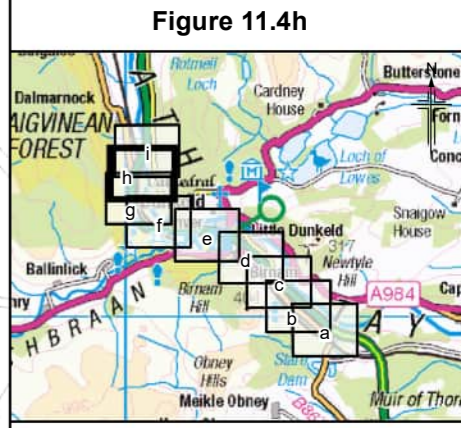
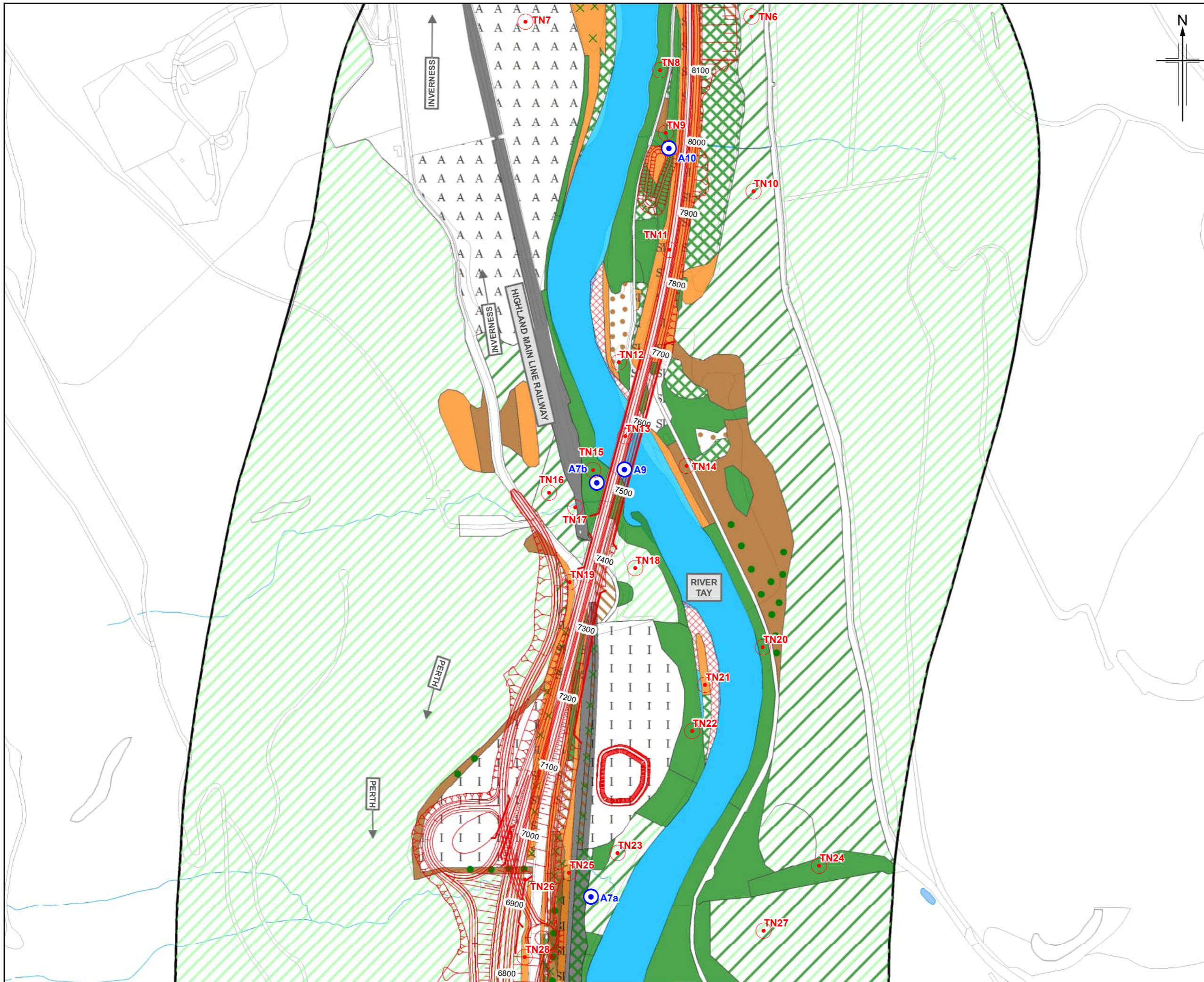
**Jacobs**  
 95 Bethel Street, Glasgow, G2 7HX, UK  
 Tel: +44(0)141 243 8000  
 www.jacobs.com



**DMRB Stage 2  
 Habitats in Study Area  
 Option ST2B**

Drawing Status	A - Approved as Stage Complete
Scale	1:5,000 @ A3 DO NOT SCALE
Jacobs No.	B2140002
BIM No.	A9P02-JAC-EGN-Z_ZZZZZ_ZZ-RP-EN-0004_FIG11-4
Drawing number	Figure 11.4g
Rev	C01

© Crown copyright 2022. You may re-use this information (excluding logos) free of charge in any format or medium, under the terms of the Open Government Licence. To view this licence, visit <http://www.nationalarchives.gov.uk/doc/open-government-licence/> or e-mail: [psi@nationalarchives.gov.uk](mailto:psi@nationalarchives.gov.uk). Where we have identified any third party copyright information you will need to obtain permission from the copyright holders concerned. Limitation: This drawing has been prepared on behalf of, and for the exclusive use of, Jacobs' Client, and is subject to, and issued in accordance with, the provisions of the contract between Jacobs and the Client. Jacobs accepts no liability or responsibility whatsoever for, or in respect of, any use of, or reliance upon, this drawing by any third party.



**Legend**

— Option ST2B	Unimproved neutral grassland
Indicative location of SuDS Option ST2B	Semi-improved neutral grassland
500m Study Area	Improved grassland
Scattered scrub	Marsh/marshy grassland
Broadleaved parkland/scattered trees	Poor semi-improved grassland
Coniferous parkland/scattered trees	Continuous bracken
Terrestrial target note	Ruderal other tall herb and fern
Aquatic target note	Non ruderal other tall herb and fern
Semi-natural broadleaved woodland	Acid dry dwarf shrub heath
Broadleaved plantation woodland	Swamp
Coniferous plantation woodland	Standing water
Mixed plantation woodland	Running water
Dense/continuous scrub	Acid/neutral Inland cliff
Recently felled broadwood woodland	Artificial Quarry
Recently felled mixed woodland	Spoil
Unimproved acid grassland	Arable land
	Amenity grassland
	Ephemeral/short perennial land
	Introduced shrub
	Other habitat
	Other exposure

Rev.	Rev. Date	Approved	Purpose of revision	Orig/Dwn	Checkd	Rev'd	Apprv'd
C01	MAR 2022	Approved					

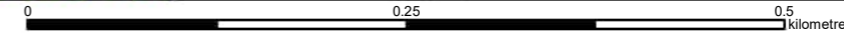
**Jacobs**  
 95 Bathurst Street, Glasgow, G2 3HX, UK  
 Tel: +44(0)141 243 8000  
 www.jacobs.com

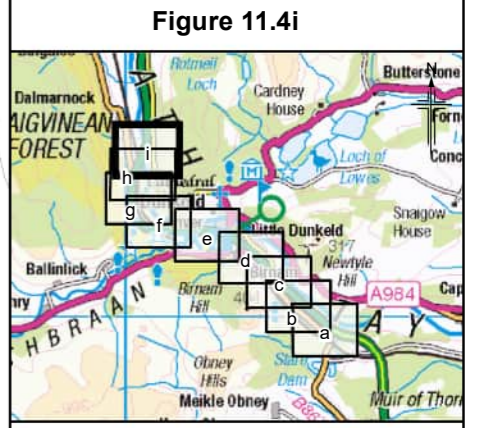
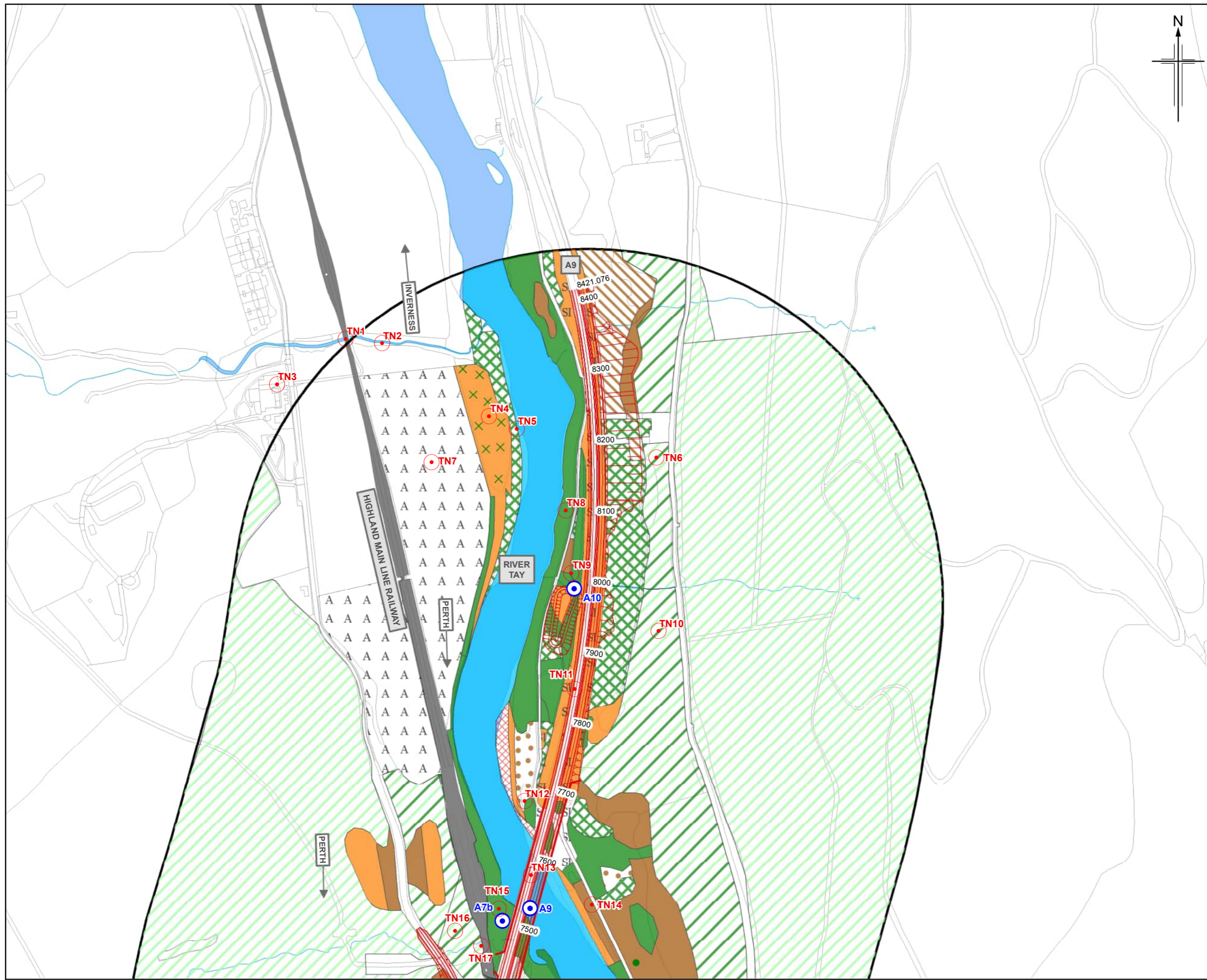


**DMRB Stage 2  
 Habitats in Study Area  
 Option ST2B**

Drawing Status	A – Approved as Stage Complete		
Scale	1:5,000	@ A3	DO NOT SCALE
Jacobs No.	B2140002		
BIM No.	A9P02-JAC-EGN-Z_ZZZZZ_ZZ-RP-EN-0004_FIG11-4		
Drawing number	Figure 11.4h	Rev	C01

© Crown copyright and database right 2019. All rights reserved. Ordnance Survey Licence number 100046688.





- Legend**
- Option ST2B
  - Indicative location of SuDS Option ST2B
  - 500m Study Area
  - ✕ Scattered scrub
  - Broadleaved parkland/scattered trees
  - Coniferous parkland/scattered trees
  - Terrestrial target note
  - Aquatic target note
  - Semi-natural broadleaved woodland
  - Broadleaved plantation woodland
  - Coniferous plantation woodland
  - Mixed plantation woodland
  - Dense/continuous scrub
  - Recently felled broadwood woodland
  - Recently felled mixed woodland
  - Unimproved acid grassland
  - Unimproved neutral grassland
  - Semi-improved neutral grassland
  - Improved grassland
  - Marsh/marshy grassland
  - Poor semi-improved grassland
  - Continuous bracken
  - Ruderal other tall herb and fern
  - Non ruderal other tall herb and fern
  - Acid dry dwarf shrub heath
  - Swamp
  - Standing water
  - Running water
  - Acid/neutral inland cliff
  - Artificial Quarry
  - Spoil
  - Arable land
  - Amenity grassland
  - Ephemeral/short perennial land
  - Introduced shrub
  - Other habitat
  - Other exposure

C01	MAR 2022	Approved		MK	AG	GK	AJG
Rev.	Rev. Date	Purpose of revision	Orig/Dwn	Checkd	Rev'd	Apprv'd	

**Jacobs**  
 95 Bathurst Street, Glasgow, G2 7HX, UK  
 Tel: +44(0)141 243 8000  
 www.jacobs.com




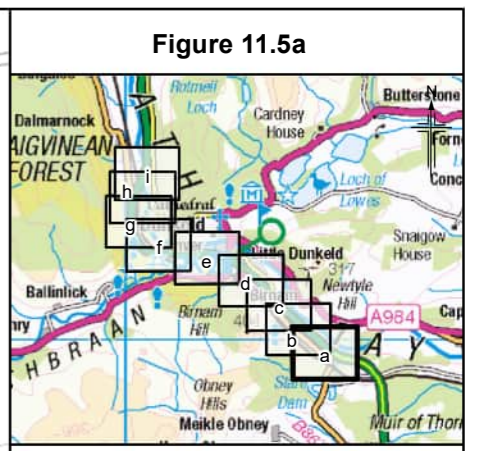
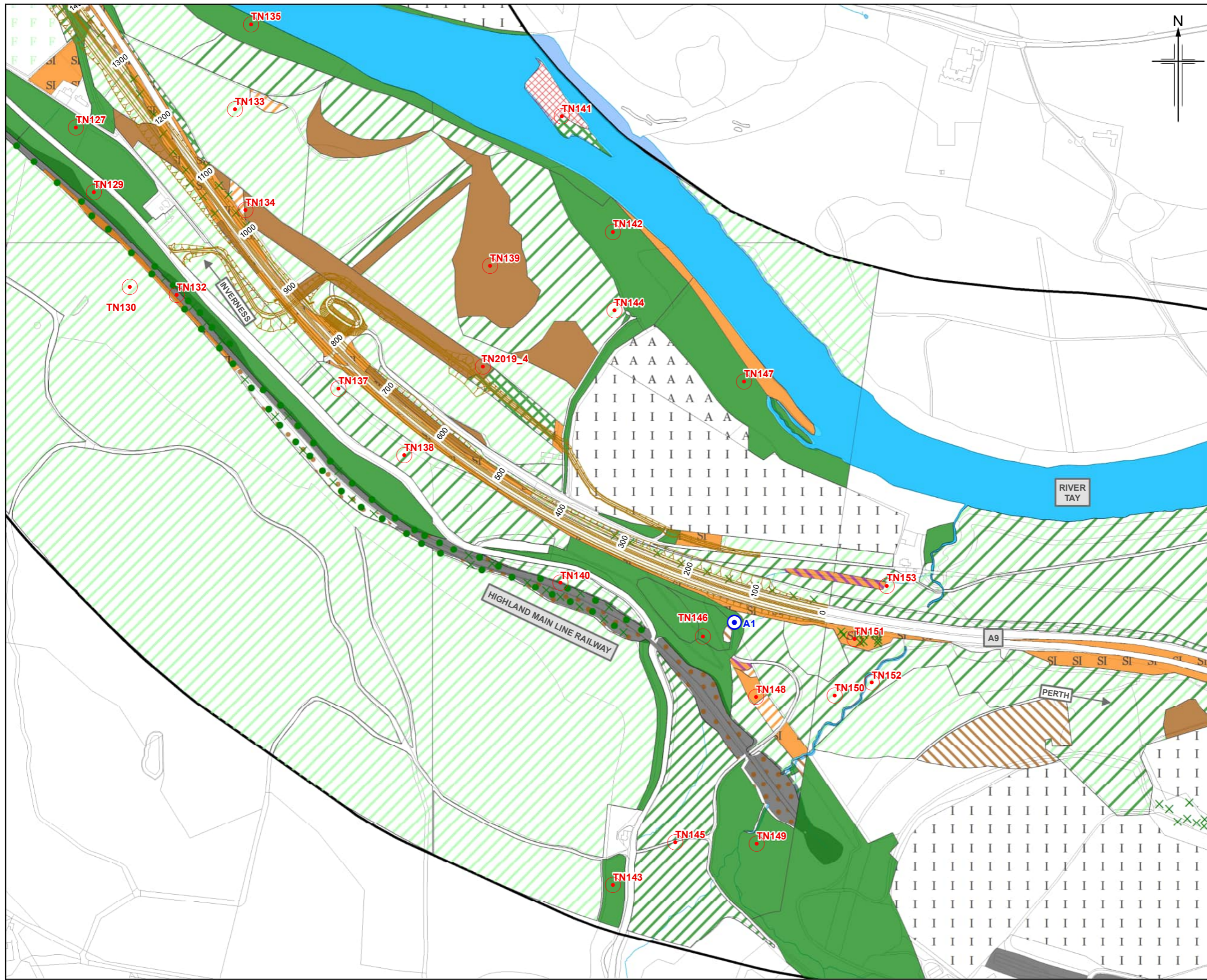
**DMRB Stage 2  
 Habitats in Study Area  
 Option ST2B**

**Sheet 9 of 9**

Drawing Status	A – Approved as Stage Complete		
Scale	1:5,000 @ A3	DO NOT SCALE	
Jacobs No.	B2140002		
BIM No.	A9P02-JAC-EGN-Z_ZZZZZ_ZZ-RP-EN-0004_FIG11-4		
Drawing number	Figure 11.4i	Rev	C01

© Crown copyright 2022. You may re-use this information (excluding logos) free of charge in any format or medium, under the terms of the Open Government Licence. To view this licence, visit <http://www.nationalarchives.gov.uk/doc/open-government-licence/> or e-mail: [psi@nationalarchives.gov.uk](mailto:psi@nationalarchives.gov.uk). Where we have identified any third party copyright information you will need to obtain permission from the copyright holders concerned. Limitation: This drawing has been prepared on behalf of, and for the exclusive use of, Jacobs' Client, and is subject to, and issued in accordance with, the provisions of the contract between Jacobs and the Client. Jacobs accepts no liability or responsibility whatsoever for, or in respect of, any use of, or reliance upon, this drawing by any third party.





**Legend**

Option ST2C	Unimproved neutral grassland
Indicative location of SuDS Option ST2C	Semi-improved neutral grassland
500m Study Area	Improved grassland
Scattered scrub	Marsh/marshy grassland
Broadleaved parkland/scattered trees	Poor semi-improved grassland
Coniferous parkland/scattered trees	Continuous bracken
Terrestrial target note	Ruderal other tall herb and fern
Aquatic target note	Non ruderal other tall herb and fern
Semi-natural broadleaved woodland	Acid dry dwarf shrub heath
Broadleaved plantation woodland	Swamp
Coniferous plantation woodland	Standing water
Mixed plantation woodland	Running water
Dense/continuous scrub	Acid/neutral Inland cliff
Recently felled broadwood woodland	Artificial Quarry
Recently felled mixed woodland	Spoil
Unimproved acid grassland	Arable land
	Amenity grassland
	Ephemeral/short perennial land
	Introduced shrub
	Other habitat
	Other exposure

C01	MAR 2022	Approved		MK	AG	GK	AJG
Rev.	Rev. Date	Purpose of revision	Orig/Dwn	Checkd	Rev'd	Apprv'd	


**Jacobs**  
 95 Bethel Street, Glasgow, G2 7HX, UK  
 Tel: +44(0)141 243 8000  
 www.jacobs.com

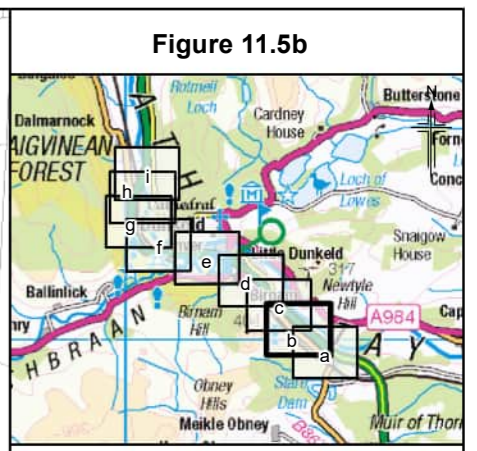
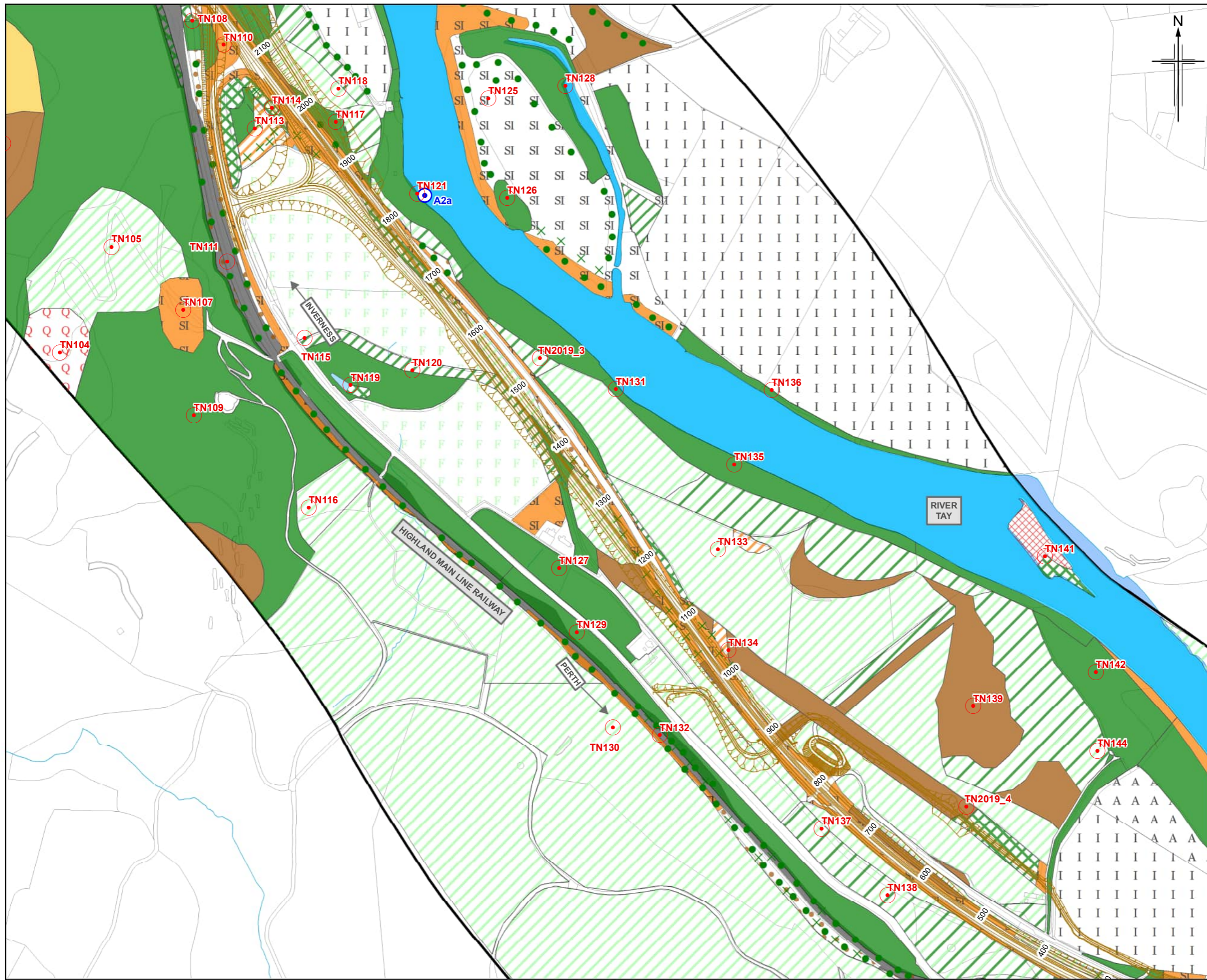


Drawing title: **DMRB Stage 2 Habitats in Study Area Option ST2C**

Drawing Status	A - Approved as Stage Complete		
Scale	1:5,000	@ A3	DO NOT SCALE
Jacobs No.	B2140002		
BIM No.	A9P02-JAC-EGN-Z_ZZZZZ_ZZ-RP-EN-0004_FIG11-5		
Drawing number	Figure 11.5a	Rev	C01

© Crown copyright 2022. You may re-use this information (excluding logos) free of charge in any format or medium, under the terms of the Open Government Licence. To view this licence, visit <http://www.nationalarchives.gov.uk/doc/open-government-licence/> or e-mail: [psi@nationalarchives.gov.uk](mailto:psi@nationalarchives.gov.uk). Where we have identified any third party copyright information you will need to obtain permission from the copyright holders concerned. Limitation: This drawing has been prepared on behalf of, and for the exclusive use of, Jacobs' Client, and is subject to, and issued in accordance with, the provisions of the contract between Jacobs and the Client. Jacobs accepts no liability or responsibility whatsoever for, or in respect of, any use of, or reliance upon, this drawing by any third party.





**Legend**

Option ST2C	Unimproved neutral grassland
Indicative location of SuDS Option ST2C	Semi-improved neutral grassland
500m Study Area	Improved grassland
Scattered scrub Broadleaved parkland/scattered trees	Marsh/marshy grassland
Coniferous parkland/scattered trees	Poor semi-improved grassland
Terrestrial target note	Continuous bracken
Aquatic target note	Ruderal other tall herb and fern
Semi-natural broadleaved woodland	Non ruderal other tall herb and fern
Broadleaved plantation woodland	Acid dry dwarf shrub heath
Coniferous plantation woodland	Swamp
Mixed plantation woodland	Standing water
Dense/continuous scrub	Running water
Recently felled broadwood woodland	Acid/neutral Inland cliff
Recently felled mixed woodland	Artificial Quarry
Unimproved acid grassland	Spoil
	Arable land
	Amenity grassland
	Ephemeral/short perennial land
	Introduced shrub
	Other habitat
	Other exposure

C01	MAR 2022	Approved		MK	AG	GK	AJG
Rev.	Rev. Date	Purpose of revision	Orig/Dwn	Checked	Rev'd	Apprv'd	


**Jacobs**  
 95 Bethel Street, Glasgow, G2 7HX, UK  
 Tel: +44(0)141 243 8000  
 www.jacobs.com

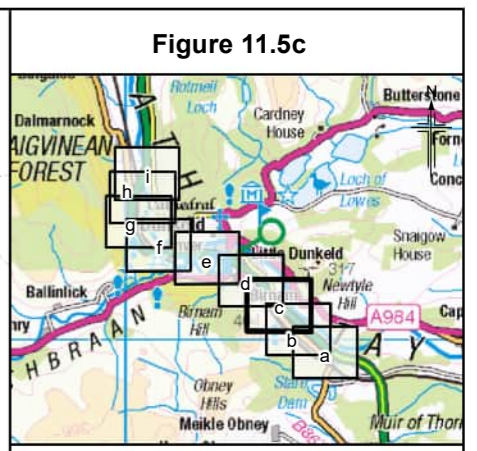


**DMRB Stage 2  
 Habitats in Study Area  
 Option ST2C**

Sheet 2 of 9

Drawing Status	A - Approved as Stage Complete		
Scale	1:5,000	@ A3	DO NOT SCALE
Jacobs No.	B2140002		
BIM No.	A9P02-JAC-EGN-Z_ZZZZZ_ZZ-RP-EN-0004_FIG11-5		
Drawing number	Figure 11.5b	Rev	C01





**Legend**

Option ST2C	Unimproved neutral grassland
Indicative location of SuDS Option ST2C	Semi-improved neutral grassland
500m Study Area	Improved grassland
Scattered scrub	Marsh/marshy grassland
Broadleaved parkland/scattered trees	Poor semi-improved grassland
Coniferous parkland/scattered trees	Continuous bracken
Terrestrial target note	Ruderal other tall herb and fern
Aquatic target note	Non ruderal other tall herb and fern
Semi-natural broadleaved woodland	Acid dry dwarf shrub heath
Broadleaved plantation woodland	Swamp
Coniferous plantation woodland	Standing water
Mixed plantation woodland	Running water
Dense/continuous scrub	Acid/neutral Inland cliff
Recently felled broadwood woodland	Artificial Quarry
Recently felled mixed woodland	Spoil
Unimproved acid grassland	Arable land
	Amenity grassland
	Ephemeral/short perennial land
	Introduced shrub
	Other habitat
	Other exposure

Rev.	Rev. Date	Purpose of revision	MK	AG	GK	AJG
C01	MAR 2022	Approved				


**Jacobs**  
 95 Bethel Street, Glasgow, G2 7HX, UK  
 Tel: +44(0)141 243 8000  
 www.jacobs.com

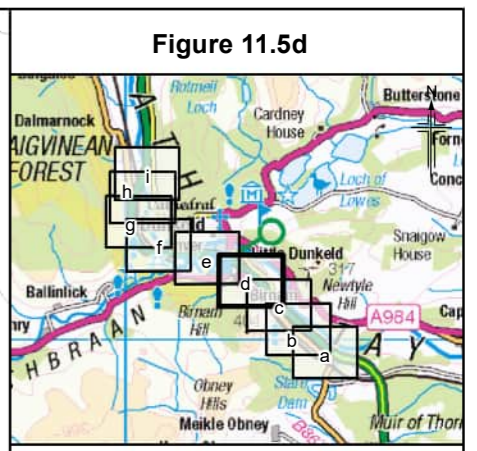
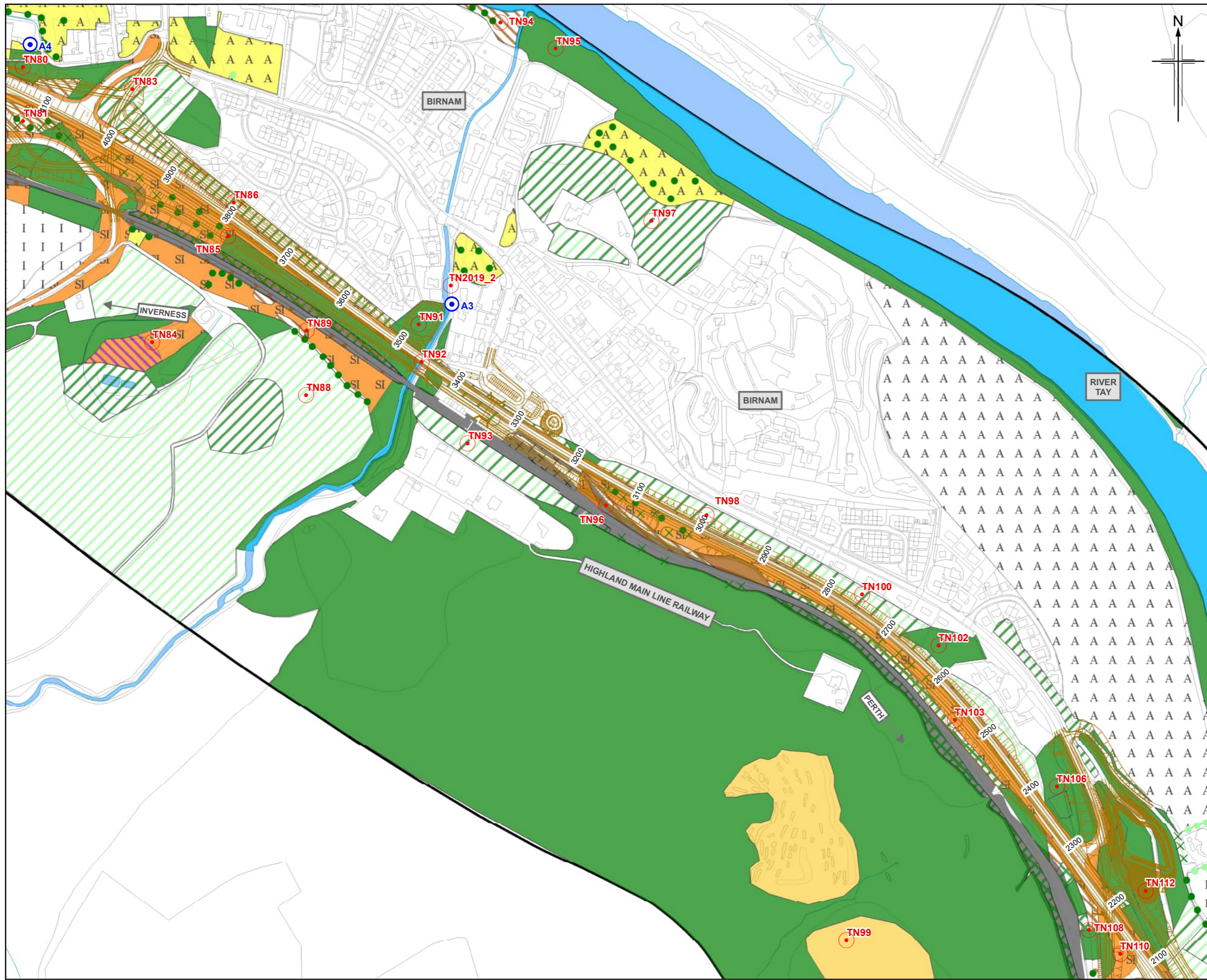


**DMRB Stage 2  
 Habitats in Study Area  
 Option ST2C**

Drawing Status	A - Approved as Stage Complete
Scale	1:5,000 @ A3 DO NOT SCALE
Jacobs No.	B2140002
BIM No.	A9P02-JAC-EGN-Z_ZZZZZ_ZZ-RP-EN-0004_FIG11-5
Drawing number	Figure 11.5c
Rev	C01

© Crown copyright 2022. You may re-use this information (excluding logos) free of charge in any format or medium, under the terms of the Open Government Licence. To view this licence, visit <http://www.nationalarchives.gov.uk/doc/open-government-licence/> or e-mail: [psi@nationalarchives.gov.uk](mailto:psi@nationalarchives.gov.uk). Where we have identified any third party copyright information you will need to obtain permission from the copyright holders concerned. Limitation: This drawing has been prepared on behalf of, and for the exclusive use of, Jacobs' Client, and is subject to, and issued in accordance with, the provisions of the contract between Jacobs and the Client. Jacobs accepts no liability or responsibility whatsoever for, or in respect of, any use of, or reliance upon, this drawing by any third party.





**Legend**

Option ST2C	Unimproved neutral grassland
Indicative location of SuDS Option ST2C	Semi-improved neutral grassland
500m Study Area	Improved grassland
Scattered scrub Broadleaved	Marsh/marshy grassland
Scattered trees parkland/scattered trees	Poor semi-improved grassland
Coniferous parkland/scattered trees	Continuous bracken
Terrestrial target note	Ruderal other tall herb and fern
Aquatic target note	Non ruderal other tall herb and fern
Semi-natural broadleaved woodland	Acid dry dwarf shrub heath
Broadleaved plantation woodland	Swamp
Coniferous plantation woodland	Standing water
Mixed plantation woodland	Running water
Dense/continuous scrub	Acid/neutral Inland cliff
Recently felled broadwood woodland	Artificial Quarry
Recently felled mixed woodland	Spoil
Unimproved acid grassland	Arable land
	Amenity grassland
	Ephemeral/short perennial land
	Introduced shrub
	Other habitat
	Other exposure

C01	MAR 2022	Approved	MK	AG	GK	AJG
Rev.	Rev. Date	Purpose of revision	Orig/Dwn	Checkd	Rev'd	Apprv'd

**Jacobs**  
 95 Bathurst Street Glasgow, G2 3HX, UK  
 Tel: +44(0)141 243 8000  
 www.jacobs.com


Client  
  
 TRANSPORT SCOTLAND  
 COMHAGAL ALBA

Project  
  
 A9 DUALLING  
 PERTH TO INVERNESS  
 Pass of Birnam to Tay Crossing

Drawing title  
**DMRB Stage 2  
 Habitats in Study Area  
 Option ST2C**

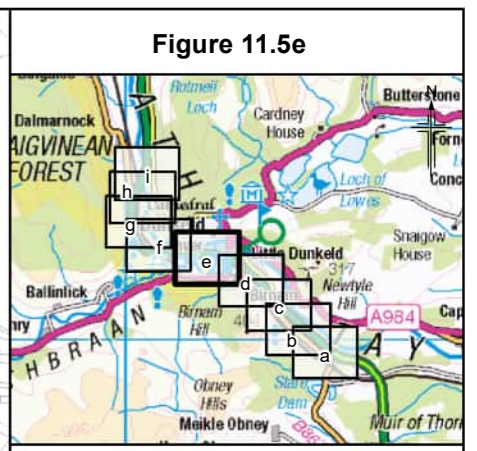
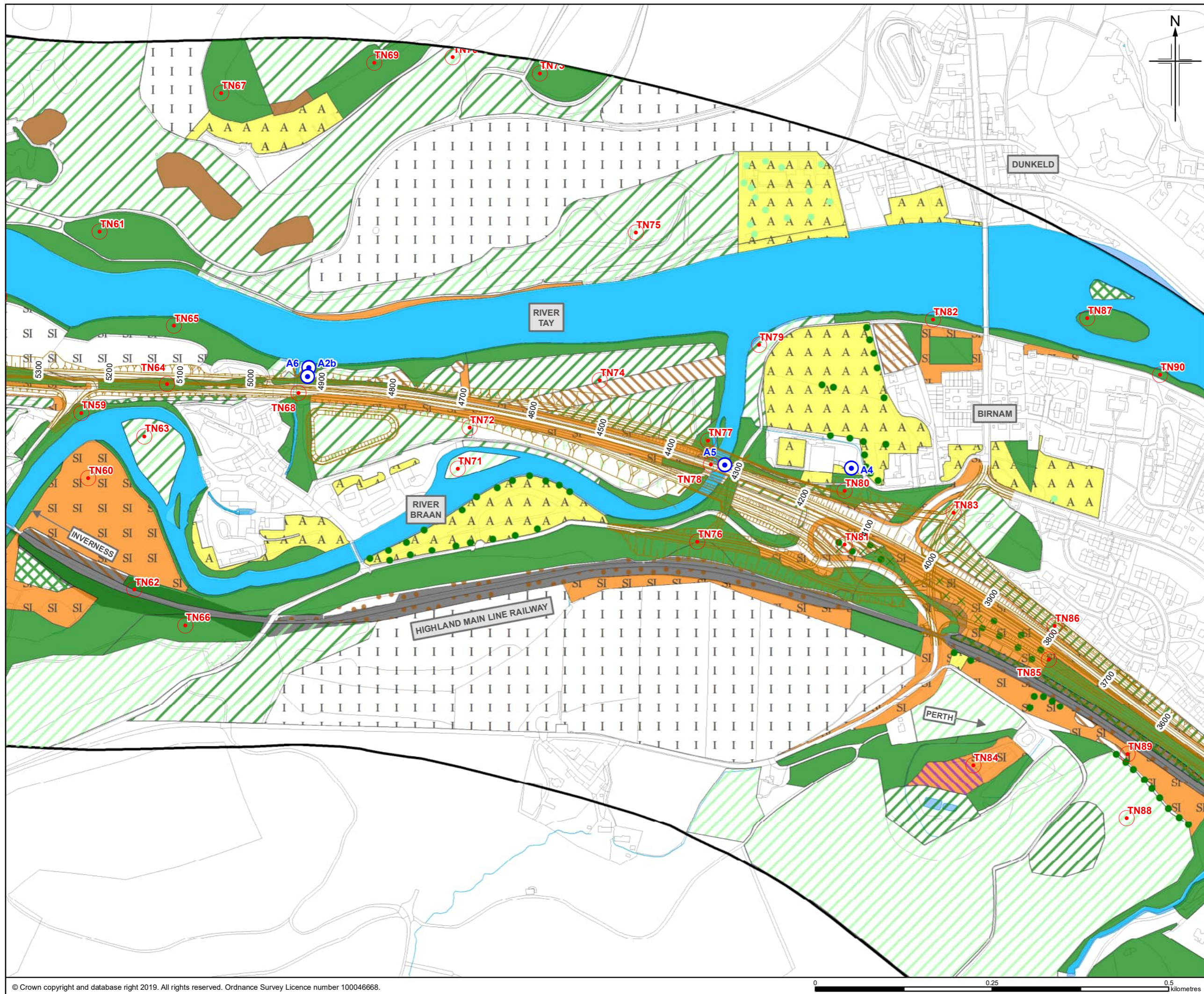
Sheet 4 of 9

Drawing Status	A - Approved as Stage Complete		
Scale	1:5,000 @ A3	DO NOT SCALE	
Jacobs No.	B2140002		
BIM No.	A9P02-JAC-EGN-Z_ZZZZZ_ZZ-RP-EN-0004_FIG11-5		
Drawing number	Figure 11.5d	Rev	C01



© Crown copyright 2022. You may re-use this information (excluding logos) free of charge in any format or medium, under the terms of the Open Government Licence. To view this licence, visit <http://www.nationalarchives.gov.uk/doc/open-government-licence/> or e-mail: [psi@nationalarchives.gov.uk](mailto:psi@nationalarchives.gov.uk). Where we have identified any third party copyright information you will need to obtain permission from the copyright holders concerned. Limitation: This drawing has been prepared on behalf of, and for the exclusive use of, Jacobs' Client, and is subject to, and issued in accordance with, the provisions of the contract between Jacobs and the Client. Jacobs accepts no liability or responsibility whatsoever for, or in respect of, any use of, or reliance upon, this drawing by any third party.





**Legend**

Option ST2C	Unimproved neutral grassland
Indicative location of SuDS Option ST2C	Semi-improved neutral grassland
500m Study Area	Improved grassland
Scattered scrub	Marsh/marshy grassland
Broadleaved parkland/scattered trees	Poor semi-improved grassland
Coniferous parkland/scattered trees	Continuous bracken
Terrestrial target note	Ruderal other tall herb and fern
Aquatic target note	Non ruderal other tall herb and fern
Semi-natural broadleaved woodland	Acid dry dwarf shrub heath
Broadleaved plantation woodland	Swamp
Coniferous plantation woodland	Standing water
Mixed plantation woodland	Running water
Dense/continuous scrub	Acid/neutral Inland cliff
Recently felled broadwood woodland	Artificial Quarry
Recently felled mixed woodland	Spoil
Unimproved acid grassland	Arable land
	Amenity grassland
	Ephemeral/short perennial land
	Introduced shrub
	Other habitat
	Other exposure

Rev.	Rev. Date	Purpose of revision	MK	AG	GK	AJG
C01	MAR 2022	Approved				

**Jacobs**  
 95 Bethel Street, Glasgow, G2 7HX, UK  
 Tel: +44(0)141 243 8000  
 www.jacobs.com

Client  
  
 TRANSPORT SCOTLAND  
 COMHAGAL ALBA

Project  
  
**A9 DUALLING**  
 PERTH TO INVERNESS  
 Pass of Birnam to Tay Crossing

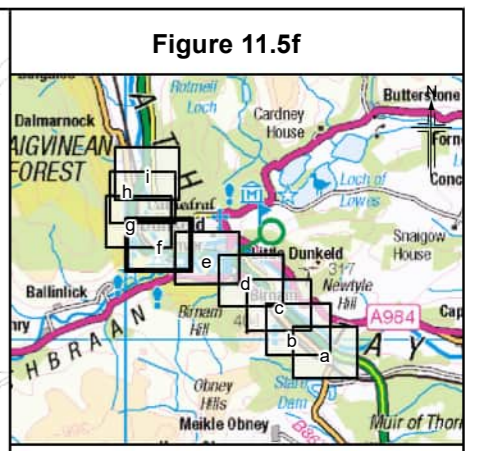
Drawing title  
**DMRB Stage 2**  
**Habitats in Study Area**  
**Option ST2C**

Sheet 5 of 9

Drawing Status	A - Approved as Stage Complete
Scale	1:5,000 @ A3 DO NOT SCALE
Jacobs No.	B2140002
BIM No.	A9P02-JAC-EGN-Z_ZZZZZ_ZZ-RP-EN-0004_FIG11-5
Drawing number	Figure 11.5e
Rev	C01



© Crown copyright 2022. You may re-use this information (excluding logos) free of charge in any format or medium, under the terms of the Open Government Licence. To view this licence, visit <http://www.nationalarchives.gov.uk/doc/open-government-licence/> or e-mail: [psi@nationalarchives.gov.uk](mailto:psi@nationalarchives.gov.uk). Where we have identified any third party copyright information you will need to obtain permission from the copyright holders concerned. Limitation: This drawing has been prepared on behalf of, and for the exclusive use of, Jacobs' Client, and is subject to, and issued in accordance with, the provisions of the contract between Jacobs and the Client. Jacobs accepts no liability or responsibility whatsoever for, or in respect of, any use of, or reliance upon, this drawing by any third party.



**Legend**

Option ST2C	Unimproved neutral grassland
Indicative location of SuDS Option ST2C	Semi-improved neutral grassland
500m Study Area	Improved grassland
Scattered scrub Broadleaved parkland/scattered trees	Marsh/marshy grassland
Coniferous parkland/scattered trees	Poor semi-improved grassland
Terrestrial target note	Continuous bracken
Aquatic target note	Ruderal other tall herb and fern
Semi-natural broadleaved woodland	Non ruderal other tall herb and fern
Broadleaved plantation woodland	Acid dry dwarf shrub heath
Coniferous plantation woodland	Swamp
Mixed plantation woodland	Standing water
Dense/continuous scrub	Running water
Recently felled broadwood woodland	Acid/neutral Inland cliff
Recently felled mixed woodland	Artificial Quarry
Unimproved acid grassland	Spoil
	Arable land
	Amenity grassland
	Ephemeral/short perennial land
	Introduced shrub
	Other habitat
	Other exposure

C01	MAR 2022	Approved	MK	AG	GK	AJG
Rev.	Rev. Date	Purpose of revision	Orig/Dwn	Checkd	Rev'd	Apprv'd


**Jacobs**  
 95 Belford Street, Glasgow, G2 7HX, UK  
 Tel: +44(0)141 243 8000  
 www.jacobs.com

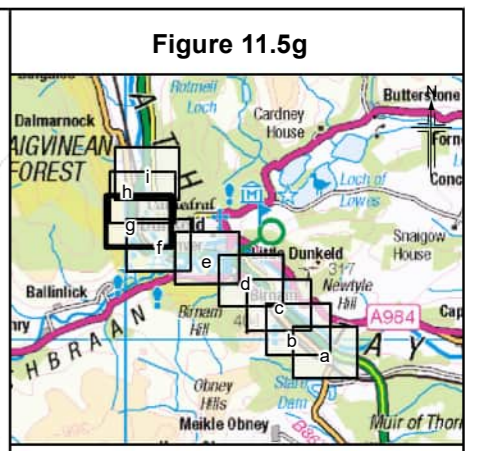


**DMRB Stage 2  
 Habitats in Study Area  
 Option ST2C**

Drawing Status	A - Approved as Stage Complete		
Scale	1:5,000	@ A3	DO NOT SCALE
Jacobs No.	B2140002		
BIM No.	A9P02-JAC-EGN-Z_ZZZZ_ZZ-RP-EN-0004_FIG11-5		
Drawing number	Figure 11.5f	Rev	C01

© Crown copyright and database right 2019. All rights reserved. Ordnance Survey Licence number 100046688.





**Legend**

Option ST2C	Unimproved neutral grassland
Indicative location of SuDS Option ST2C	Semi-improved neutral grassland
500m Study Area	Improved grassland
Scattered scrub	Marsh/marshy grassland
Broadleaved parkland/scattered trees	Poor semi-improved grassland
Coniferous parkland/scattered trees	Continuous bracken
Terrestrial target note	Ruderal other tall herb and fern
Aquatic target note	Non ruderal other tall herb and fern
Semi-natural broadleaved woodland	Acid dwarf shrub heath
Broadleaved plantation woodland	Swamp
Coniferous plantation woodland	Standing water
Mixed plantation woodland	Running water
Dense/continuous scrub	Acid/neutral Inland cliff
Recently felled broadwood woodland	Artificial Quarry
Recently felled mixed woodland	Spoil
Unimproved acid grassland	Arable land
	Amenity grassland
	Ephemeral/short perennial land
	Introduced shrub
	Other habitat
	Other exposure

C01	MAR 2022	Approved		MK	AG	GK	AJG
Rev.	Rev. Date	Purpose of revision	Orig/Dwn	Checkd	Rev'd	Apprv'd	


**Jacobs**  
 95 Bathurst Street, Glasgow, G2 7HX, UK  
 Tel: +44(0)141 243 8000  
 www.jacobs.com

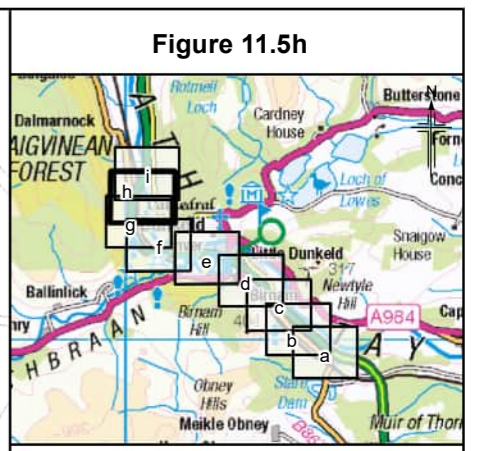
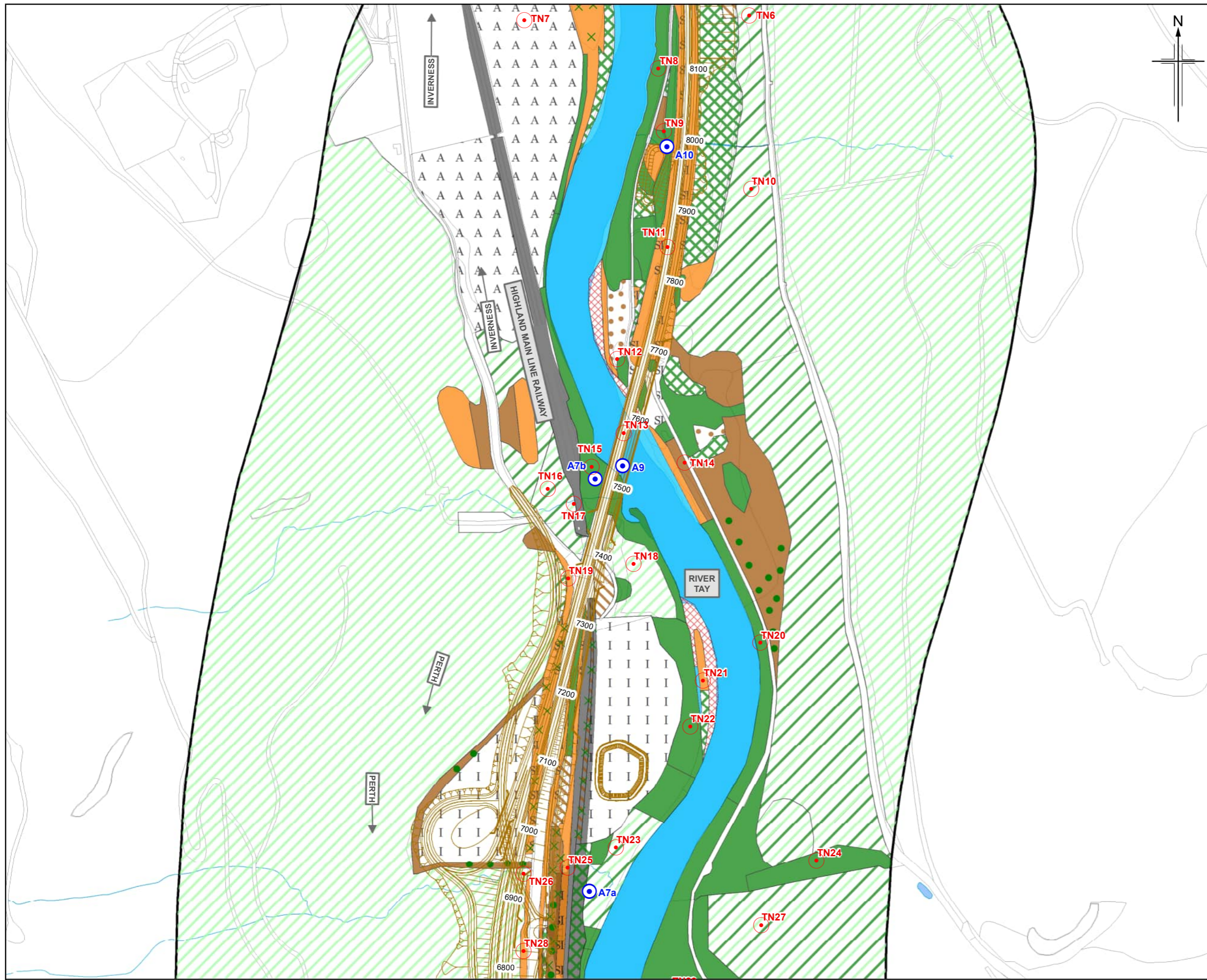


**DMRB Stage 2  
 Habitats in Study Area  
 Option ST2C**

Drawing Status	A - Approved as Stage Complete		
Scale	1:5,000	@ A3	DO NOT SCALE
Jacobs No.	B2140002		
BIM No.	A9P02-JAC-EGN-Z_ZZZZZ_ZZ-RP-EN-0004_FIG11-5		
Drawing number	Figure 11.5g	Rev	C01

© Crown copyright 2022. You may re-use this information (excluding logos) free of charge in any format or medium, under the terms of the Open Government Licence. To view this licence, visit <http://www.nationalarchives.gov.uk/doc/open-government-licence/> or e-mail: [psi@nationalarchives.gov.uk](mailto:psi@nationalarchives.gov.uk). Where we have identified any third party copyright information you will need to obtain permission from the copyright holders concerned. Limitation: This drawing has been prepared on behalf of, and for the exclusive use of, Jacobs' Client, and is subject to, and issued in accordance with, the provisions of the contract between Jacobs and the Client. Jacobs accepts no liability or responsibility whatsoever for, or in respect of, any use of, or reliance upon, this drawing by any third party.





**Legend**

Option ST2C	Unimproved neutral grassland
Indicative location of SuDS Option ST2C	Semi-improved neutral grassland
500m Study Area	Improved grassland
Scattered scrub Broadleaved parkland/scattered trees	Marsh/marshy grassland
Coniferous parkland/scattered trees	Poor semi-improved grassland
Terrestrial target note	Continuous bracken
Aquatic target note	Ruderal other tall herb and fern
Semi-natural broadleaved woodland	Non ruderal other tall herb and fern
Broadleaved plantation woodland	Acid dwarf shrub heath
Coniferous plantation woodland	Swamp
Mixed plantation woodland	Standing water
Dense/continuous scrub	Running water
Recently felled broadwood woodland	Acid/neutral Inland cliff
Recently felled mixed woodland	Artificial Quarry
Unimproved acid grassland	Spoil
	Arable land
	Amenity grassland
	Ephemeral/short perennial land
	Introduced shrub
	Other habitat
	Other exposure

Rev.	Rev. Date	Approved	Purpose of revision	Orig/Dwn	Checked	Rev'd	Apprv'd
C01	MAR 2022	Approved		MK	AG	GK	AJG

**Jacobs**  
 95 Buchanan Street, Glasgow, G2 3HX, UK  
 Tel: +44(0)141 243 8000  
 www.jacobs.com

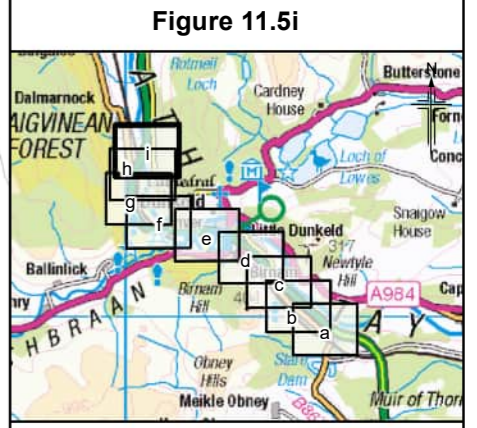
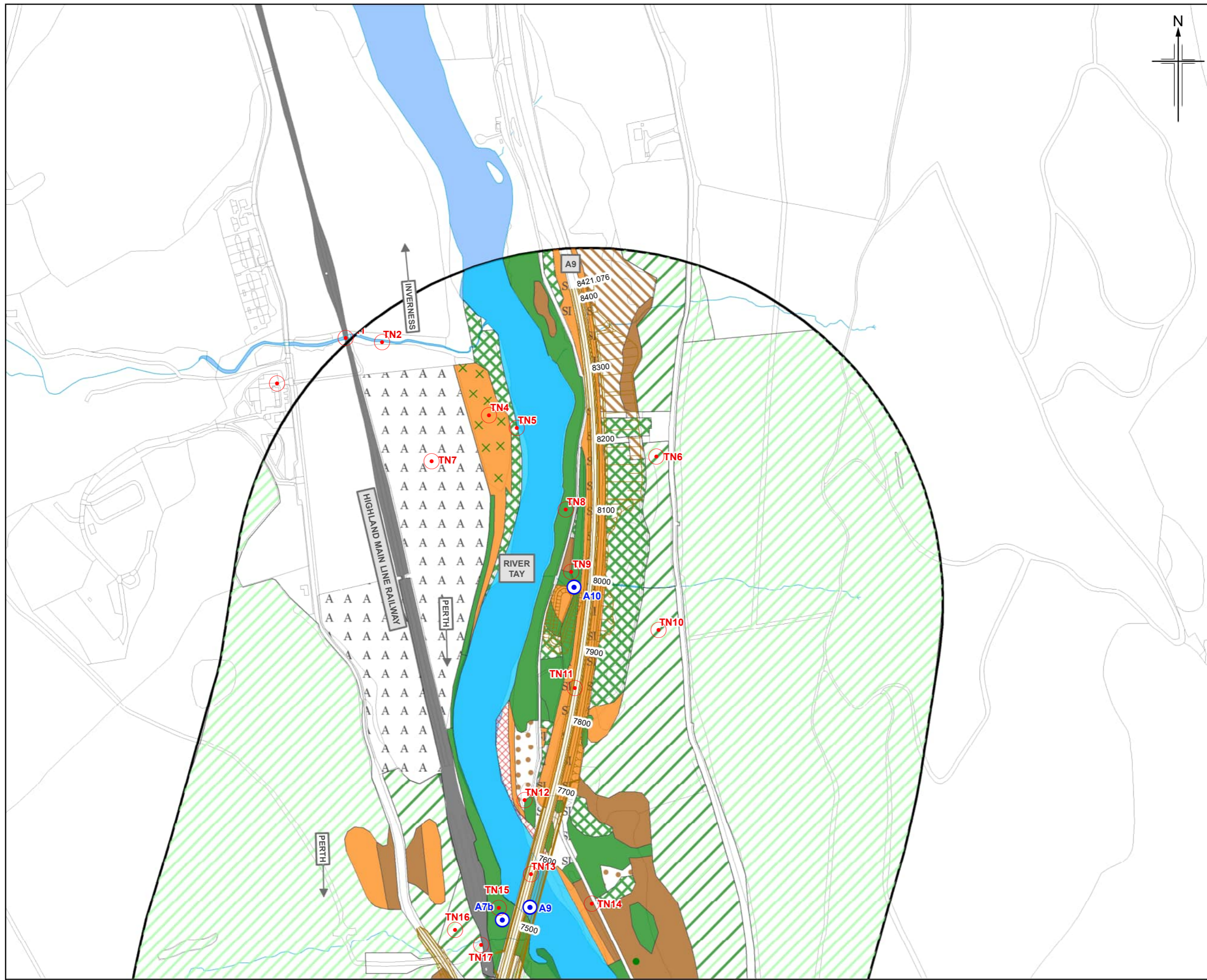
Client  
  
 TRANSPORT SCOTLAND  
 COMHAGAL ALBA

Project  
  
**A9 DUALLING**  
 PERTH TO INVERNESS  
 Pass of Birnam to Tay Crossing

Drawing title  
**DMRB Stage 2**  
**Habitats in Study Area**  
**Option ST2C**

Drawing Status	A - Approved as Stage Complete		
Scale	1:5,000	@ A3	DO NOT SCALE
Jacobs No.	B2140002		
BIM No.	A9P02-JAC-EGN-Z_ZZZZZ_ZZ-RP-EN-0004_FIG11-5		
Drawing number	Figure 11.5h	Rev	C01

© Crown copyright and database right 2019. All rights reserved. Ordnance Survey Licence number 100046668.



**Legend**

— Option ST2C	Unimproved neutral grassland
○ Indicative location of SuDS Option ST2C	Semi-improved neutral grassland
□ 500m Study Area	SI Improved grassland
× Scattered scrub	Marsh/marshy grassland
● Broadleaved parkland/scattered trees	SIS Poor semi-improved grassland
● Coniferous parkland/scattered trees	Continuous bracken
● Terrestrial target note	Ruderal other tall herb and fern
● Aquatic target note	Non ruderal other tall herb and fern
■ Semi-natural broadleaved woodland	Acid dry dwarf shrub heath
■ Broadleaved plantation woodland	Swamp
■ Coniferous plantation woodland	Standing water
■ Mixed plantation woodland	Running water
■ Dense/continuous scrub	Acid/neutral Inland cliff
■ Recently felled broadwood woodland	Artificial Quarry
■ Recently felled mixed woodland	S S Spoil
■ Unimproved acid grassland	Arable land
	Amenity grassland
	Ephemeral/short perennial land
	Introduced shrub
	Other habitat
	Other exposure

Rev.	Rev. Date	Purpose of revision	Orig/Dwn	Checked	Rev'd	Apprv'd
C01	MAR 2022	Approved				


**Jacobs**  
 95 Bathurst Street, Glasgow, G2 7HX, UK  
 Tel: +44(0)141 243 8000  
 www.jacobs.com



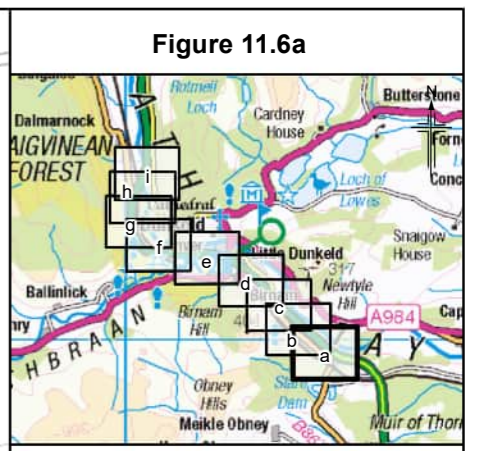
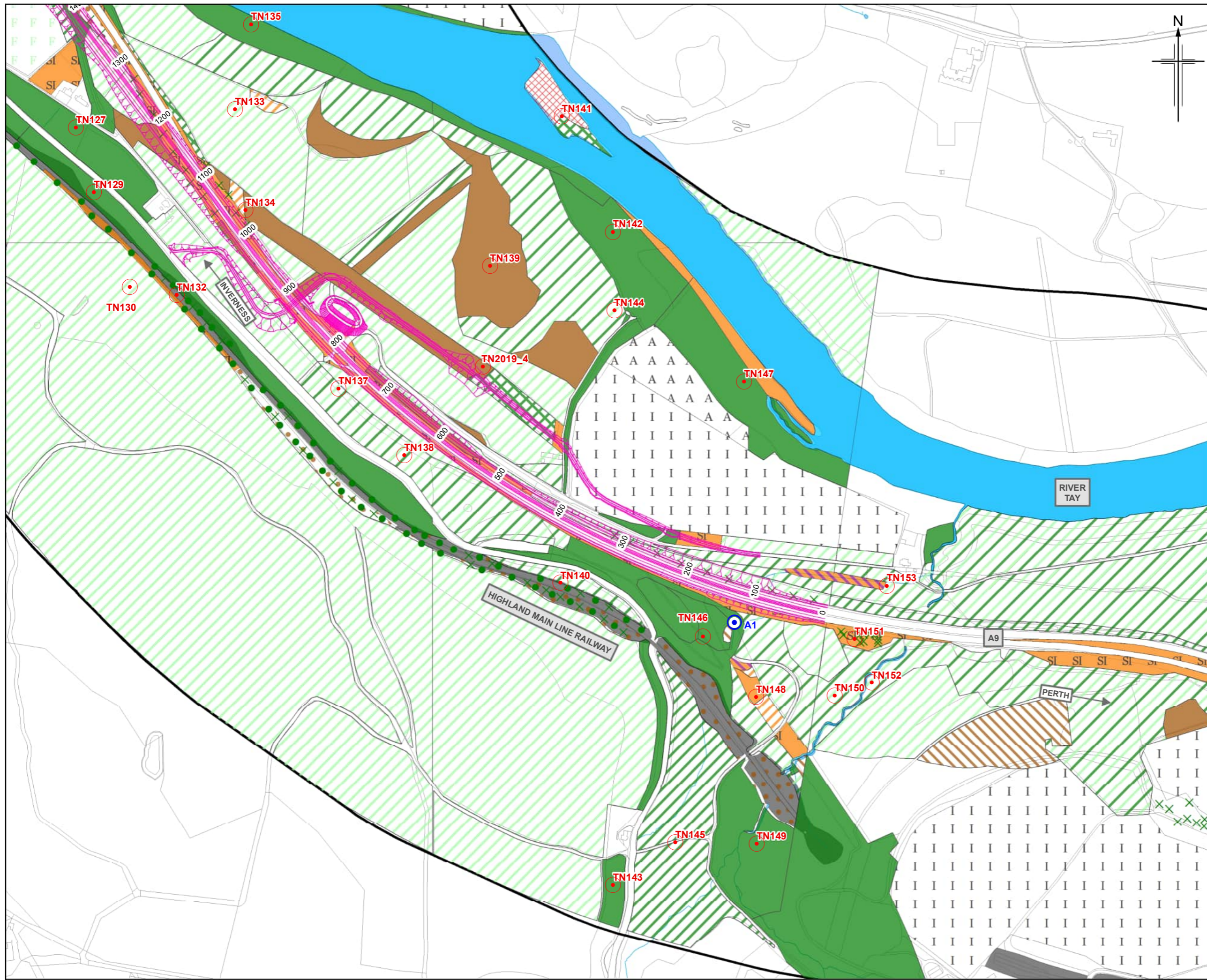
**DMRB Stage 2  
 Habitats in Study Area  
 Option ST2C**

**Sheet 9 of 9**

Drawing Status	A – Approved as Stage Complete		
Scale	1:5,000 @ A3	DO NOT SCALE	
Jacobs No.	B2140002		
BIM No.	A9P02-JAC-EGN-Z_ZZZZZ_ZZ-RP-EN-0004_FIG11-5		
Drawing number	<b>Figure 11.5i</b>	Rev	C01



© Crown copyright 2022. You may re-use this information (excluding logos) free of charge in any format or medium, under the terms of the Open Government Licence. To view this licence, visit <http://www.nationalarchives.gov.uk/doc/open-government-licence/> or e-mail: [psi@nationalarchives.gov.uk](mailto:psi@nationalarchives.gov.uk). Where we have identified any third party copyright information you will need to obtain permission from the copyright holders concerned. Limitation: This drawing has been prepared on behalf of, and for the exclusive use of, Jacobs' Client, and is subject to, and issued in accordance with, the provisions of the contract between Jacobs and the Client. Jacobs accepts no liability or responsibility whatsoever for, or in respect of, any use of, or reliance upon, this drawing by any third party.



**Legend**

Option ST2D	Unimproved neutral grassland
Indicative location of SuDS Option ST2D	Semi-improved neutral grassland
500m Study Area	Improved grassland
Scattered scrub	Marsh/marshy grassland
Broadleaved parkland/scattered trees	Poor semi-improved grassland
Coniferous parkland/scattered trees	Continuous bracken
Terrestrial target note	Ruderal other tall herb and fern
Aquatic target note	Non ruderal other tall herb and fern
Semi-natural broadleaved woodland	Acid dry dwarf shrub heath
Broadleaved plantation woodland	Swamp
Coniferous plantation woodland	Standing water
Mixed plantation woodland	Running water
Dense/continuous scrub	Acid/neutral Inland cliff
Recently felled broadwood woodland	Artificial Quarry
Recently felled mixed woodland	Spoil
Unimproved acid grassland	Arable land
	Amenity grassland
	Ephemeral/short perennial land
	Introduced shrub
	Other habitat
	Other exposure

C01	MAR 2022	Approved		MK	AG	GK	AJG
Rev.	Rev. Date	Purpose of revision	Orig/Dwn	Checked	Rev'd	Apprv'd	


95 Borthwell Street, Glasgow, G2 7HX, UK.  
Tel: +44(0)141 243 8000  
www.jacobs.com

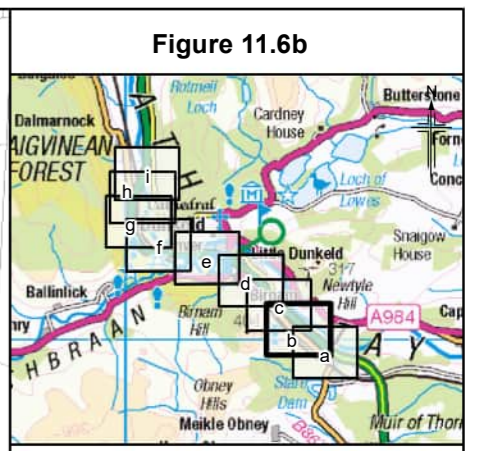
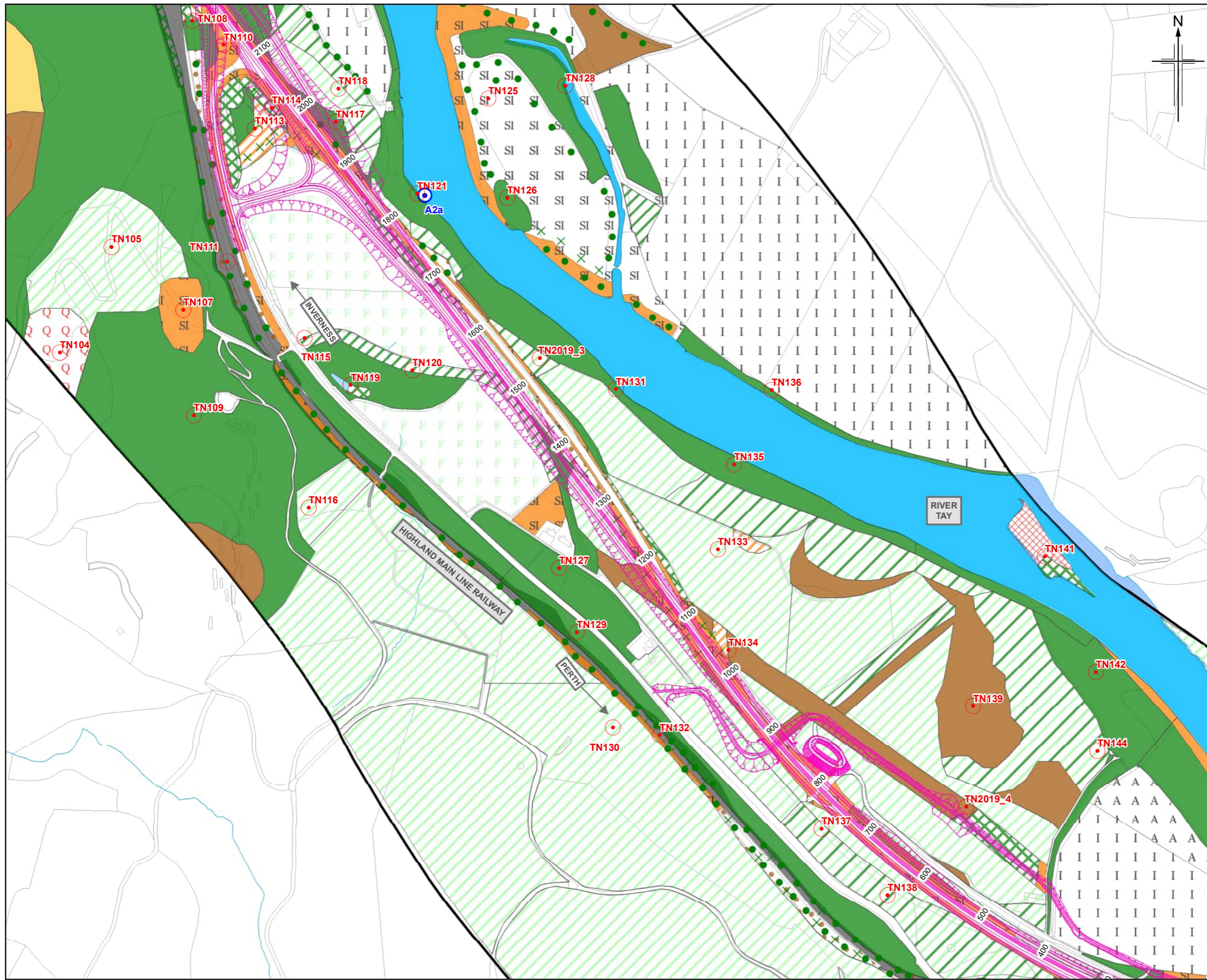


Drawing title: DMRB Stage 2 Habitats in Study Area Option ST2D

Drawing Status	A - Approved as Stage Complete		
Scale	1:5,000	@ A3	DO NOT SCALE
Jacobs No.	B2140002		
BIM No.	A9P02-JAC-EGN-Z_ZZZZZ_ZZ-RP-EN-004_FIG11-6		
Drawing number	Figure 11.6a	Rev	C01

© Crown copyright 2022. You may re-use this information (excluding logos) free of charge in any format or medium, under the terms of the Open Government Licence. To view this licence, visit <http://www.nationalarchives.gov.uk/doc/open-government-licence/> or e-mail: [psi@nationalarchives.gov.uk](mailto:psi@nationalarchives.gov.uk). Where we have identified any third party copyright information you will need to obtain permission from the copyright holders concerned. Limitation: This drawing has been prepared on behalf of, and for the exclusive use of, the Client, and is subject to, and issued in accordance with, the provisions of the contract between Jacobs and the Client. Jacobs accepts no liability or responsibility whatsoever for, or in respect of, any use of, or reliance upon, this drawing by any third party.





**Legend**

Option ST2D	Unimproved neutral grassland
Indicative location of SuDS Option ST2D	Semi-improved neutral grassland
500m Study Area	Improved grassland
Scattered scrub Broadleaved parkland/scattered trees	Marsh/marshy grassland
Coniferous parkland/scattered trees	Poor semi-improved grassland
Terrestrial target note	Continuous bracken
Aquatic target note	Ruderal other tall herb and fern
Semi-natural broadleaved woodland	Non ruderal other tall herb and fern
Broadleaved plantation woodland	Acid dry dwarf shrub heath
Coniferous plantation woodland	Swamp
Mixed plantation woodland	Standing water
Dense/continuous scrub	Running water
Recently felled broadwood woodland	Acid/neutral Inland cliff
Recently felled mixed woodland	Artificial Quarry
Unimproved acid grassland	Spoil
	Arable land
	Amenity grassland
	Ephemeral/short perennial land
	Introduced shrub
	Other habitat
	Other exposure


C01	MAR 2022	Approved	MK	AG	GK	AJG
Rev.	Rev. Date	Purpose of revision	Orig/Dwn	Checked	Rev'd	Apprv'd

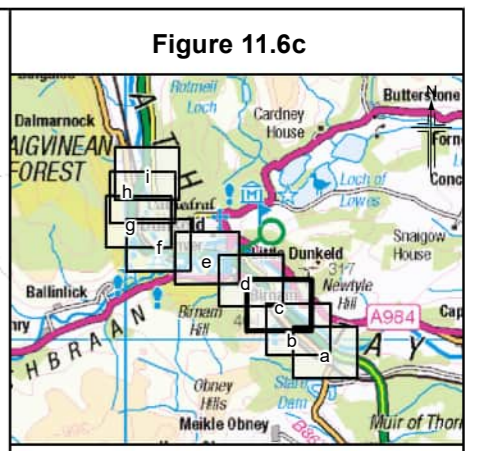
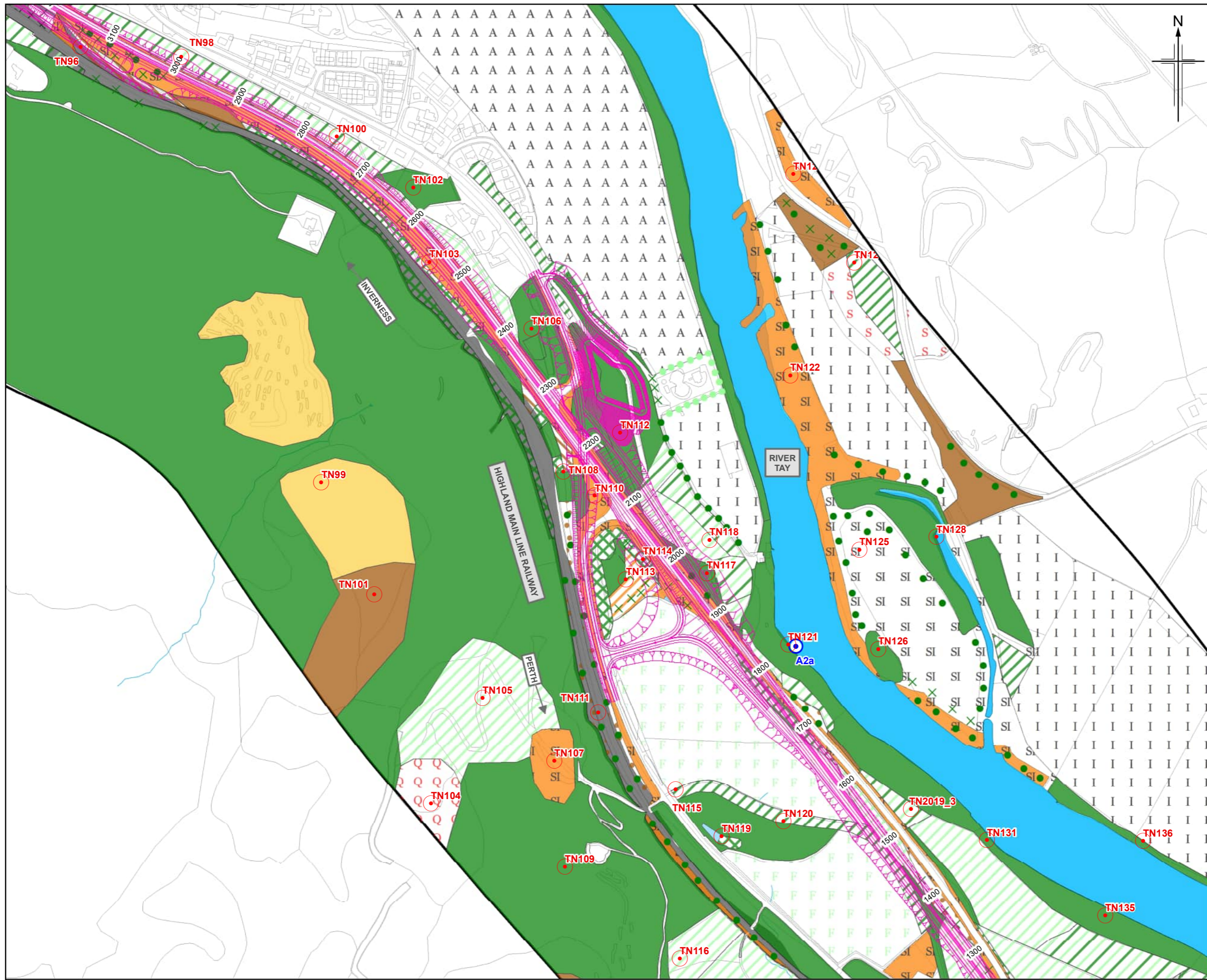
95 Borthwell Street, Glasgow, G2 7HX, UK  
 Tel: +44(0)141 243 8000  
 www.jacobs.com



**DMRB Stage 2  
 Habitats in Study Area  
 Option ST2D**

Drawing Status	A - Approved as Stage Complete	Sheet 2 of 9
Scale	1:5,000 @ A3	DO NOT SCALE
Jacobs No.	B2140002	
BIM No.	A9P02-JAC-EGN-Z_ZZZZZ_ZZ-RP-EN-0004_FIG11-6	
Drawing number	Figure 11.6b	Rev C01





**Legend**

Option ST2D	Unimproved neutral grassland
Indicative location of SuDS Option ST2D	Semi-improved neutral grassland
500m Study Area	Improved grassland
Scattered scrub	Marsh/marshy grassland
Broadleaved parkland/scattered trees	Poor semi-improved grassland
Coniferous parkland/scattered trees	Continuous bracken
Terrestrial target note	Ruderal other tall herb and fern
Aquatic target note	Non ruderal other tall herb and fern
Semi-natural broadleaved woodland	Acid dwarf shrub heath
Broadleaved plantation woodland	Swamp
Coniferous plantation woodland	Standing water
Mixed plantation woodland	Running water
Dense/continuous scrub	Acid/neutral Inland cliff
Recently felled broadwood woodland	Artificial Quarry
Recently felled mixed woodland	Spoil
Unimproved acid grassland	Arable land
	Amenity grassland
	Ephemeral/short perennial land
	Introduced shrub
	Other habitat
	Other exposure

C01	MAR 2022	Approved	MK	AG	GK	AJG
Rev.	Rev. Date	Purpose of revision	Orig/Dwn	Checked	Rev'd	Apprv'd

95 Borthwell Street, Glasgow, G2 7HX, UK  
 Tel: +44(0)141 243 8000  
 www.jacobs.com

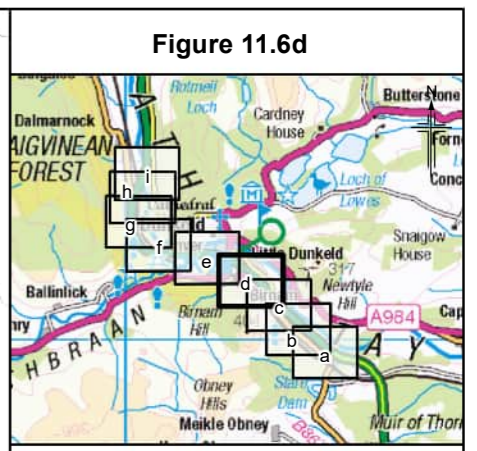
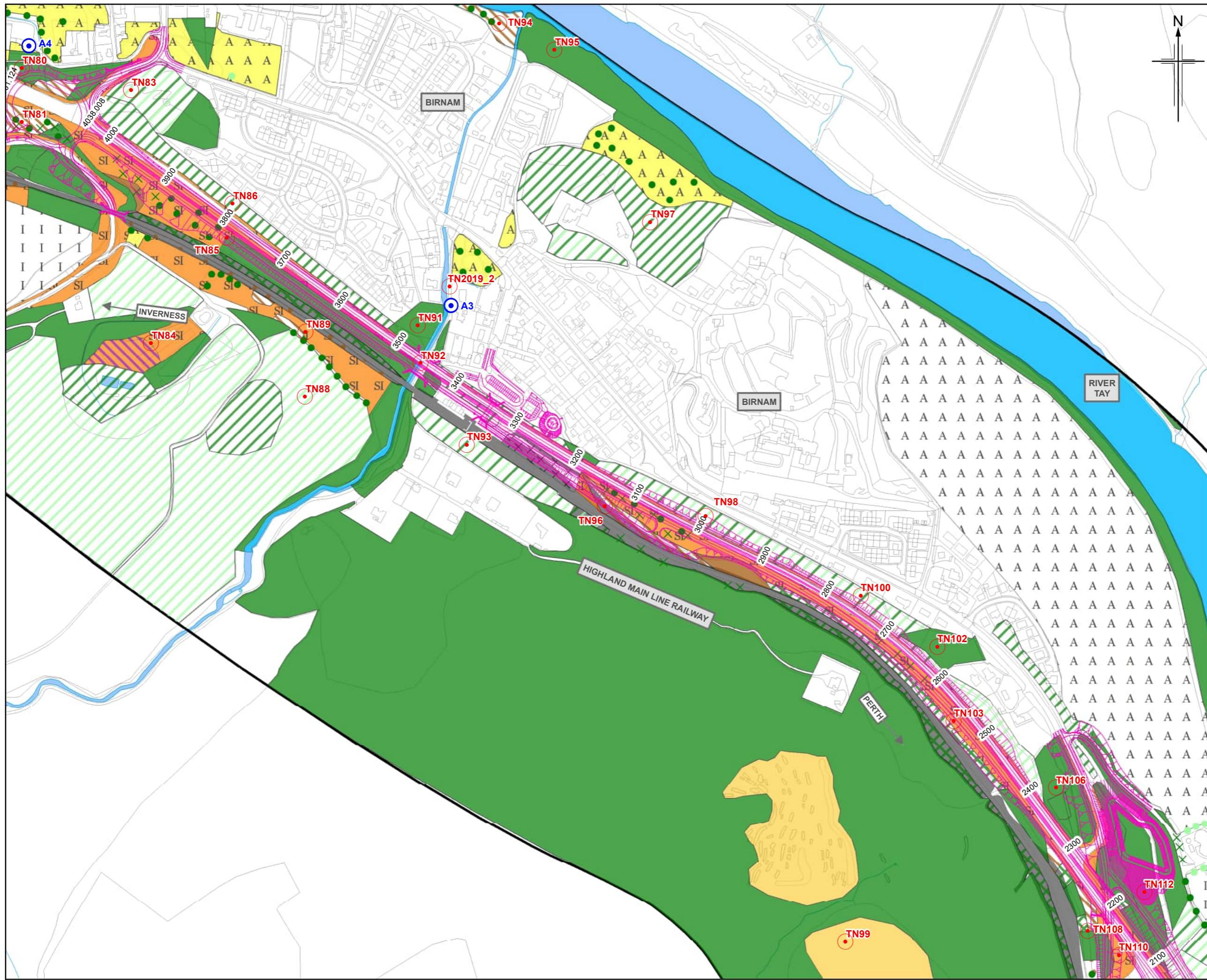


**DMRB Stage 2  
 Habitats in Study Area  
 Option ST2D**

Sheet 3 of 9

Drawing Status	A - Approved as Stage Complete		
Scale	1:5,000	@ A3	DO NOT SCALE
Jacobs No.	B2140002		
BIM No.	A9P02-JAC-EGN-Z_ZZZZZ_ZZ-RP-EN-0004_FIG11-6		
Drawing number	Figure 11.6c	Rev	C01





**Legend**

Option ST2D	Unimproved neutral grassland
Indicative location of SuDS Option ST2D	Semi-improved neutral grassland
500m Study Area	Improved grassland
Scattered scrub	Marsh/marshy grassland
Broadleaved parkland/scattered trees	Poor semi-improved grassland
Coniferous parkland/scattered trees	Continuous bracken
Terrestrial target note	Ruderal other tall herb and fern
Aquatic target note	Non ruderal other tall herb and fern
Semi-natural broadleaved woodland	Acid dry dwarf shrub heath
Broadleaved plantation woodland	Swamp
Coniferous plantation woodland	Standing water
Mixed plantation woodland	Running water
Dense/continuous scrub	Acid/neutral Inland cliff
Recently felled broadwood woodland	Artificial Quarry
Recently felled mixed woodland	Spoil
Unimproved acid grassland	Arable land
	Amenity grassland
	Ephemeral/short perennial land
	Introduced shrub
	Other habitat
	Other exposure

C01	MAR 2022	Approved		MK	AG	GK	AJG
Rev.	Rev. Date	Purpose of revision	Orig/Dwn	Checkd	Rev'd	Apprv'd	


95 Borthwell Street, Glasgow, G2 7HX, UK.  
 Tel: +44(0)141 243 8000  
 www.jacobs.com

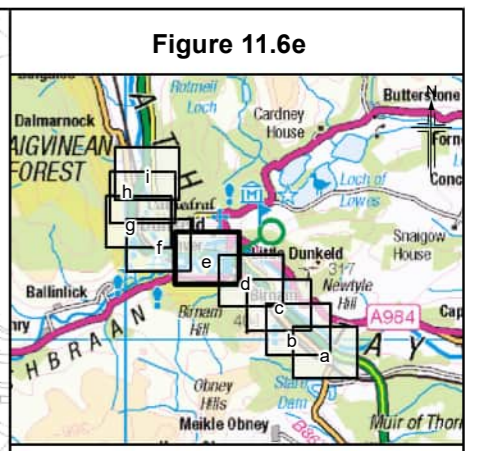
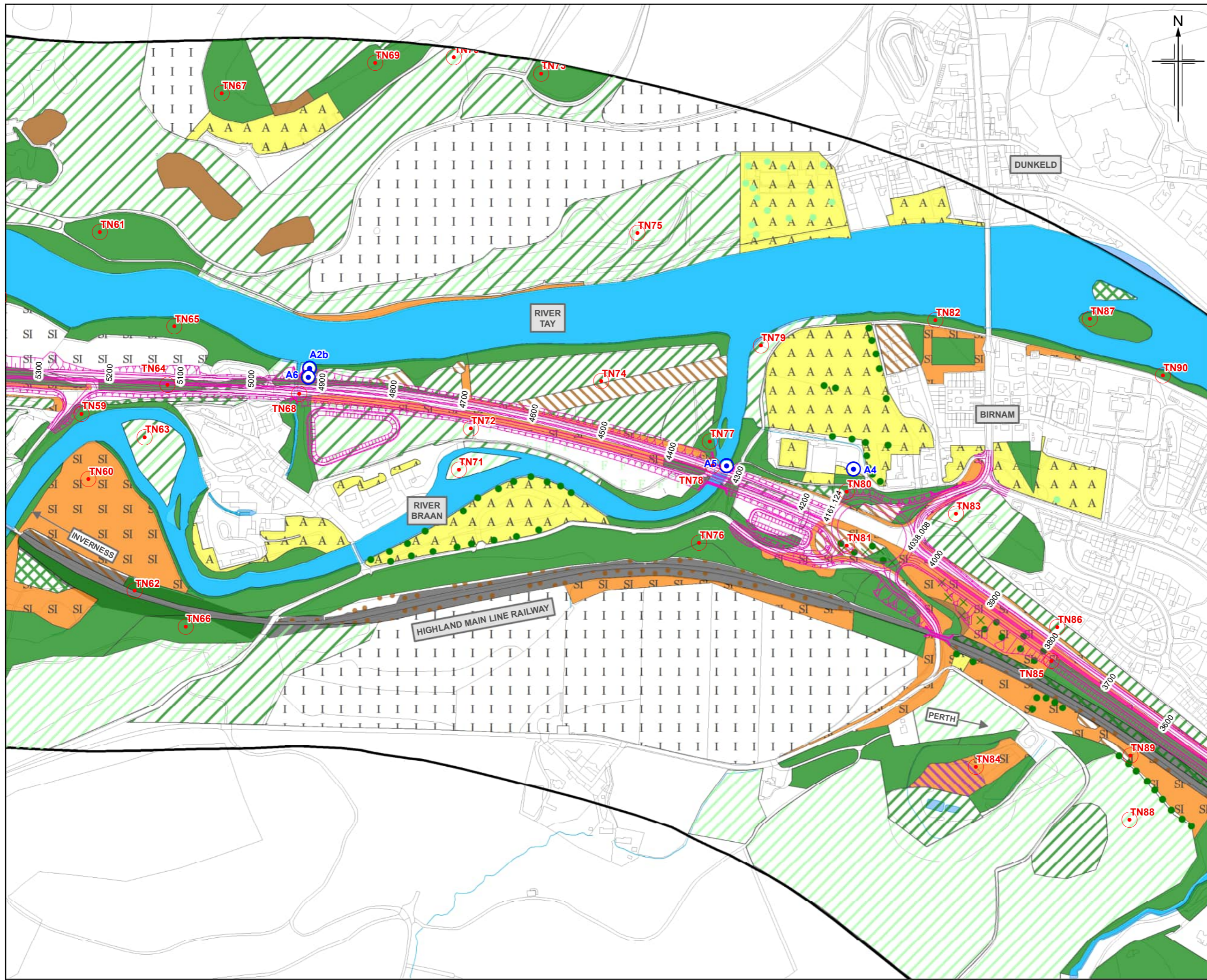


Drawing title:  
**DMRB Stage 2  
 Habitats in Study Area  
 Option ST2D**

Drawing Status	A - Approved as Stage Complete		
Scale	1:5,000 @ A3	DO NOT SCALE	
Jacobs No.	B2140002		
BIM No.	A9P02-JAC-EGN-Z_ZZZZZ_ZZ-RP-EN-0004_FIG11-6		
Drawing number	Figure 11.6d	Rev	C01

© Crown copyright 2022. You may re-use this information (excluding logos) free of charge in any format or medium, under the terms of the Open Government Licence. To view this licence, visit <http://www.nationalarchives.gov.uk/doc/open-government-licence/> or e-mail: [ps@nationalarchives.gov.uk](mailto:ps@nationalarchives.gov.uk). Where we have identified any third party copyright information you will need to obtain permission from the copyright holders concerned. Limitation: This drawing has been prepared on behalf of, and for the exclusive use of, the Client, and is subject to, and issued in accordance with, the provisions of the contract between Jacobs and the Client. Jacobs accepts no liability or responsibility whatsoever for, or in respect of, any use of, or reliance upon, this drawing by any third party.





- Legend**
- Option ST2D
  - Indicative location of SuDS Option ST2D
  - 500m Study Area
  - Scattered scrub
  - Broadleaved parkland/scattered trees
  - Coniferous parkland/scattered trees
  - Terrestrial target note
  - Aquatic target note
  - Semi-natural broadleaved woodland
  - Broadleaved plantation woodland
  - Coniferous plantation woodland
  - Mixed plantation woodland
  - Dense/continuous scrub
  - Recently felled broadwood woodland
  - Recently felled mixed woodland
  - Unimproved acid grassland
  - Unimproved neutral grassland
  - Semi-improved neutral grassland
  - Improved grassland
  - Marsh/marshy grassland
  - Poor semi-improved grassland
  - Continuous bracken
  - Ruderal other tall herb and fern
  - Non ruderal other tall herb and fern
  - Acid dry dwarf shrub heath
  - Swamp
  - Standing water
  - Running water
  - Acid/neutral Inland cliff
  - Artificial Quarry
  - Spoil
  - Arable land
  - Amenity grassland
  - Ephemeral/short perennial land
  - Introduced shrub
  - Other habitat
  - Other exposure

C01	MAR 2022	Approved	MK	AG	GK	AJG
Rev.	Rev. Date	Purpose of revision	Orig/Dwn	Checked	Rev'd	Apprv'd

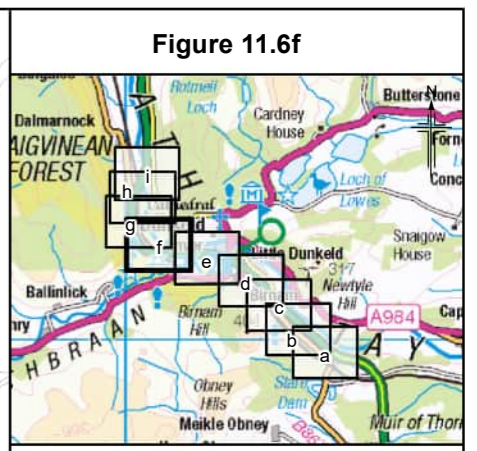
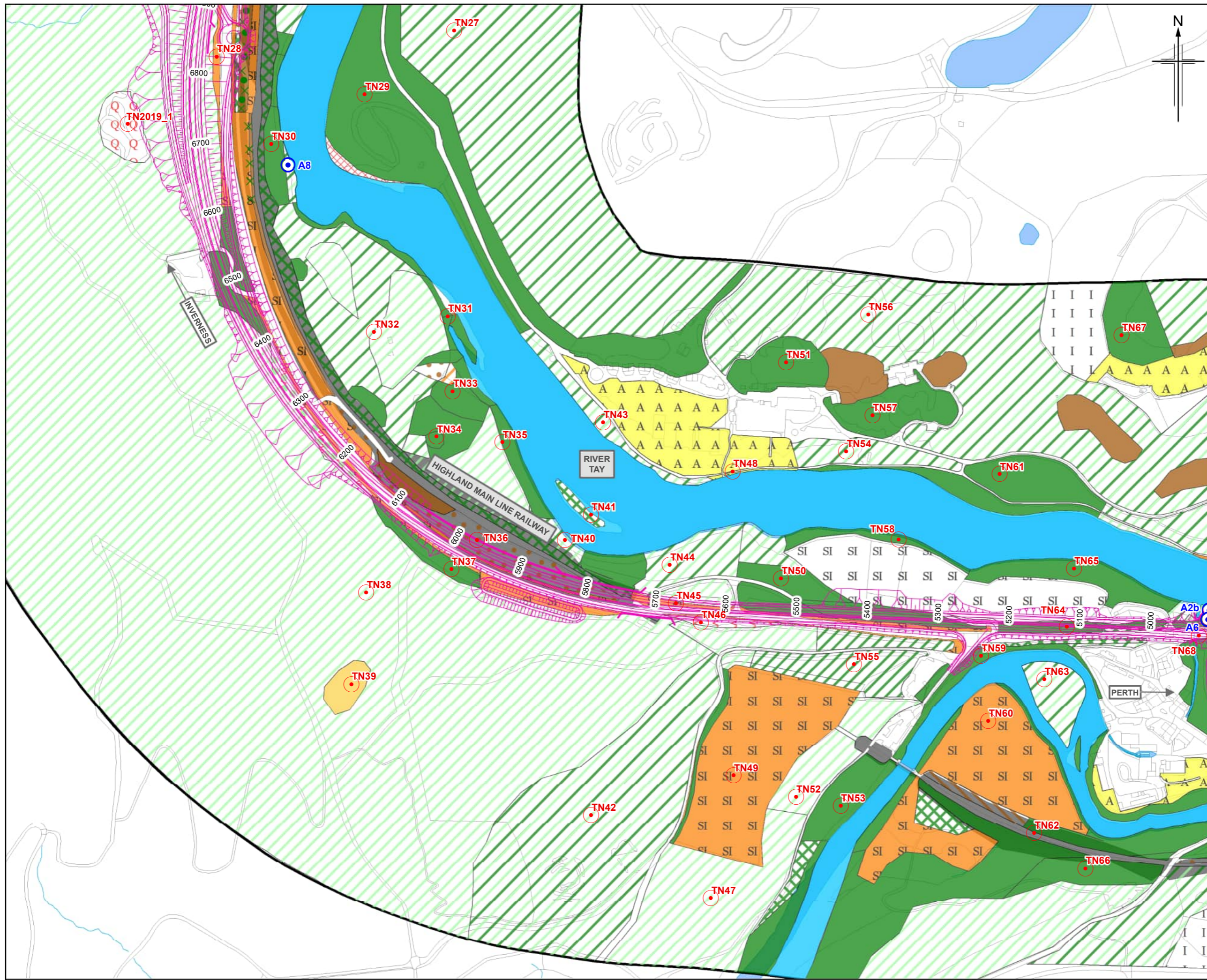
95 Borthwell Street, Glasgow, G2 7HX, UK  
 Tel: +44(0)141 243 8000  
 www.jacobs.com



**DMRB Stage 2  
 Habitats in Study Area  
 Option ST2D**

Sheet 5 of 9

Drawing Status	A - Approved as Stage Complete		
Scale	1:5,000 @ A3	DO NOT SCALE	
Jacobs No.	B2140002		
BIM No.	A9P02-JAC-EGN-Z_ZZZZZ_ZZ-RP-EN-0004_FIG11-6		
Drawing number	Figure 11.6e	Rev	C01



**Legend**

Option ST2D	Unimproved neutral grassland
Indicative location of SuDS Option ST2D	Semi-improved neutral grassland
500m Study Area	Improved grassland
Scattered scrub	Marsh/marshy grassland
Broadleaved parkland/scattered trees	Poor semi-improved grassland
Coniferous parkland/scattered trees	Continuous bracken
Terrestrial target note	Ruderal other tall herb and fern
Aquatic target note	Non ruderal other tall herb and fern
Semi-natural broadleaved woodland	Acid dry dwarf shrub heath
Broadleaved plantation woodland	Swamp
Coniferous plantation woodland	Standing water
Mixed plantation woodland	Running water
Dense/continuous scrub	Acid/neutral Inland cliff
Recently felled broadwood woodland	Artificial Quarry
Recently felled mixed woodland	Spoil
Unimproved acid grassland	Arable land
	Amenity grassland
	Ephemeral/short perennial land
	Introduced shrub
	Other habitat
	Other exposure

C01	MAR 2022	Approved		MK	AG	GK	AJG
Rev.	Rev. Date	Purpose of revision	Orig/Dwn	Checkd	Rev'd	Apprv'd	


95 Borthwell Street, Glasgow, G2 7HX, UK  
 Tel: +44(0)141 243 8000  
 www.jacobs.com

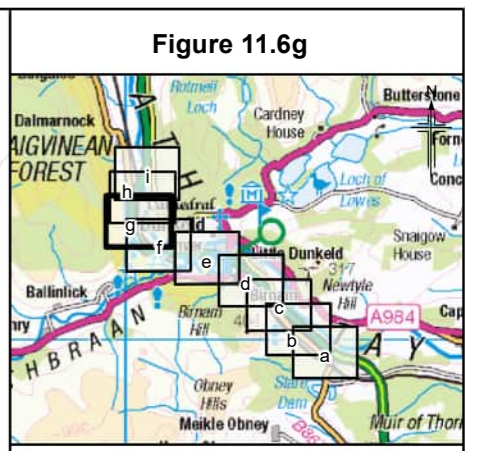


**DMRB Stage 2  
 Habitats in Study Area  
 Option ST2D**

Drawing Status	A - Approved as Stage Complete		
Scale	1:5,000 @ A3	DO NOT SCALE	
Jacobs No.	B2140002		
BIM No.	A9P02-JAC-EGN-Z_ZZZZZ_ZZ-RP-EN-0004_FIG11-6		
Drawing number	Figure 11.6f	Rev	C01

© Crown copyright and database right 2019. All rights reserved. Ordnance Survey Licence number 100046688.





**Legend**

Option ST2D	Unimproved neutral grassland
Indicative location of SuDS Option ST2D	Semi-improved neutral grassland
500m Study Area	Improved grassland
Scattered scrub	Marsh/marshy grassland
Broadleaved parkland/scattered trees	Poor semi-improved grassland
Coniferous parkland/scattered trees	Continuous bracken
Terrestrial target note	Ruderal other tall herb and fern
Aquatic target note	Non ruderal other tall herb and fern
Semi-natural broadleaved woodland	Acid dry dwarf shrub heath
Broadleaved plantation woodland	Swamp
Coniferous plantation woodland	Standing water
Mixed plantation woodland	Running water
Dense/continuous scrub	Acid/neutral Inland cliff
Recently felled broadwood woodland	Artificial Quarry
Recently felled mixed woodland	Spoil
Unimproved acid grassland	Arable land
	Amenity grassland
	Ephemeral/short perennial land
	Introduced shrub
	Other habitat
	Other exposure

Rev.	Rev. Date	Purpose of revision	Orig/Dwn	Checked	Rev'd	Apprv'd	
C01	MAR 2022	Approved		MK	AG	GK	AJG


95 Borthwell Street, Glasgow, G2 7HX, UK.  
Tel: +44(0)141 243 8000  
www.jacobs.com

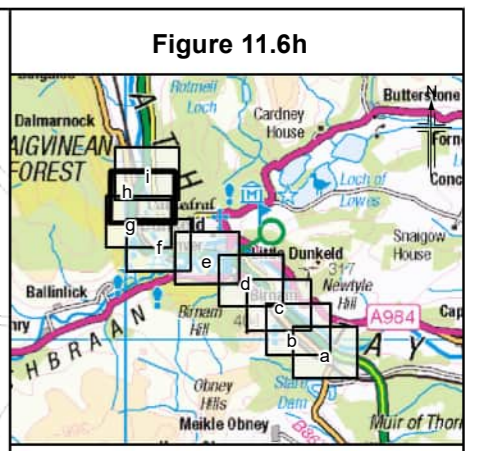
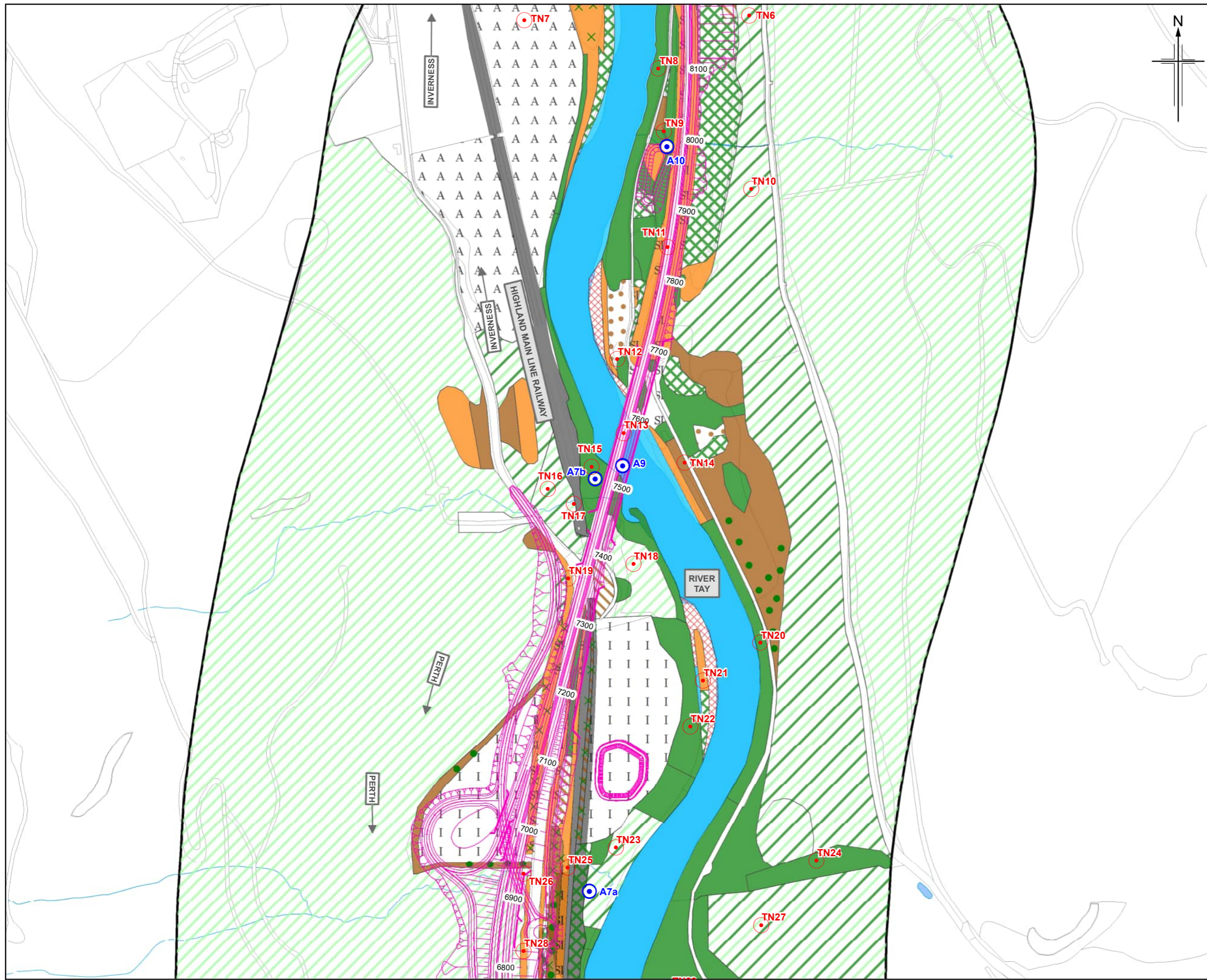


**DMRB Stage 2  
Habitats in Study Area  
Option ST2D**

Drawing Status	A - Approved as Stage Complete		
Scale	1:5,000 @ A3	DO NOT SCALE	
Jacobs No.	B2140002		
BIM No.	A9P02-JAC-EGN-Z_ZZZZZ_ZZ-RP-EN-0004_FIG11-6		
Drawing number	Figure 11.6g	Rev	C01

© Crown copyright 2022. You may re-use this information (excluding logos) free of charge in any format or medium, under the terms of the Open Government Licence. To view this licence, visit <http://www.nationalarchives.gov.uk/doc/open-government-licence/> or e-mail: [psi@nationalarchives.gov.uk](mailto:psi@nationalarchives.gov.uk). Where we have identified any third party copyright information you will need to obtain permission from the copyright holders concerned. Limitation: This drawing has been prepared on behalf of, and for the exclusive use of, the Client, and is subject to, and issued in accordance with, the provisions of the contract between Jacobs and the Client. Jacobs accepts no liability or responsibility whatsoever for, or in respect of, any use of, or reliance upon, this drawing by any third party.





**Legend**

Option ST2D	Unimproved neutral grassland
Indicative location of SuDS Option ST2D	Semi-improved neutral grassland
500m Study Area	Improved grassland
Scattered scrub	Marsh/marshy grassland
Broadleaved parkland/scattered trees	Poor semi-improved grassland
Coniferous parkland/scattered trees	Continuous bracken
Terrestrial target note	Ruderal other tall herb and fern
Aquatic target note	Non ruderal other tall herb and fern
Semi-natural broadleaved woodland	Acid dry dwarf shrub heath
Broadleaved plantation woodland	Swamp
Coniferous plantation woodland	Standing water
Mixed plantation woodland	Running water
Dense/continuous scrub	Acid/neutral Inland cliff
Recently felled broadwood woodland	Artificial Quarry
Recently felled mixed woodland	Spoil
Unimproved acid grassland	Arable land
	Amenity grassland
	Ephemeral/short perennial land
	Introduced shrub
	Other habitat
	Other exposure

C01	MAR 2022	Approved		MK	AG	GK	AJG
Rev.	Rev. Date	Purpose of revision	Orig/Dwn	Checkd	Rev'd	Apprv'd	


95 Borthwell Street, Glasgow, G2 7HX, UK.  
 Tel: +44(0)141 243 8000  
 www.jacobs.com

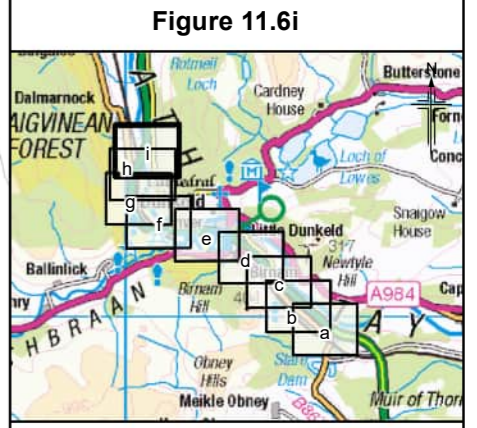
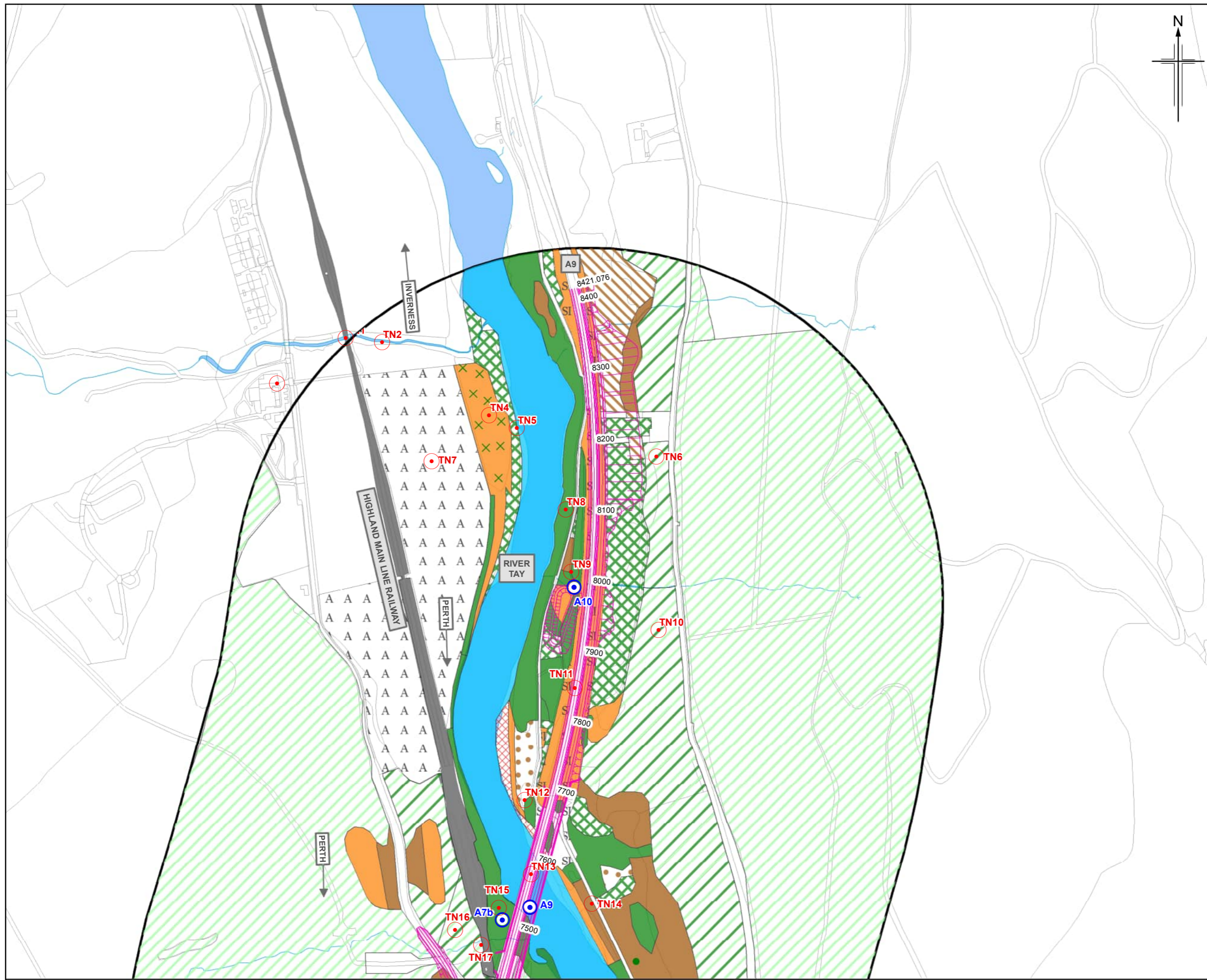


Drawing title  
**DMRB Stage 2  
 Habitats in Study Area  
 Option ST2D**

Drawing Status	A - Approved as Stage Complete		
Scale	1:5,000	@ A3	DO NOT SCALE
Jacobs No.	B2140002		
BIM No.	A9P02-JAC-EGN-Z_ZZZZZ_ZZ-RP-EN-0004_FIG11-6		
Drawing number	Figure 11.6h	Rev	C01

© Crown copyright and database right 2019. All rights reserved. Ordnance Survey Licence number 100046688.





- Legend**
- Option ST2D
  - Indicative location of SuDS Option ST2D
  - 500m Study Area
  - Scattered scrub Broadleaved
  - parkland/scattered trees
  - Coniferous parkland/scattered trees
  - Terrestrial target note
  - Aquatic target note
  - Semi-natural broadleaved woodland
  - Broadleaved plantation woodland
  - Coniferous plantation woodland
  - Mixed plantation woodland
  - Dense/continuous scrub
  - Recently felled broadwood woodland
  - Recently felled mixed woodland
  - Unimproved acid grassland
  - Unimproved neutral grassland
  - Semi-improved neutral grassland
  - Improved grassland
  - Marsh/marshy grassland
  - Poor semi-improved grassland
  - Continuous bracken
  - Ruderal other tall herb and fern
  - Non ruderal other tall herb and fern
  - Acid dry dwarf shrub heath
  - Swamp
  - Standing water
  - Running water
  - Acid/neutral Inland cliff
  - Artificial Quarry
  - Spoil
  - Arable land
  - Amenity grassland
  - Ephemeral/short perennial land
  - Introduced shrub
  - Other habitat
  - Other exposure

C01	MAR 2022	Approved		MK	AG	GK	AJG
Rev.	Rev. Date	Purpose of revision	Orig/Dwn	Checked	Rev'd	Apprv'd	

95 Bothwell Street, Glasgow, G2 7HX, UK.  
Tel: +44(0)141 243 8000  
www.jacobs.com




**DMRB Stage 2  
Habitats in Study Area  
Option ST2D**

**Sheet 9 of 9**

Drawing Status	A - Approved as Stage Complete		
Scale	1:5,000 @ A3	DO NOT SCALE	
Jacobs No.	B2140002		
BIM No.	A9P02-JAC-EGN-Z_ZZZZZ_ZZ-RP-EN-0004_FIG11-6		
Drawing number	Figure 11.6i	Rev	C01

© Crown copyright 2022. You may re-use this information (excluding logos) free of charge in any format or medium, under the terms of the Open Government Licence. To view this licence, visit <http://www.nationalarchives.gov.uk/doc/open-government-licence/> or e-mail: [psi@nationalarchives.gov.uk](mailto:psi@nationalarchives.gov.uk). Where we have identified any third party copyright information you will need to obtain permission from the copyright holders concerned. Limitation: This drawing has been prepared on behalf of, and for the exclusive use of, the Client, and is subject to, and issued in accordance with, the provisions of the contract between Jacobs and the Client. Jacobs accepts no liability or responsibility whatsoever for, or in respect of, any use of, or reliance upon, this drawing by any third party.



LEFT INTENTIONALLY BLANK

This figure presents the survey results for a legally protected species.

This confidential figure has been prepared and submitted to NatureScot and the Scottish Government, however, it is not included within the published Stage 2 Scheme Assessment Report.

A request for a copy can be made in writing to:

Transport Scotland  
 Major Transport Infrastructure Projects (MTRIPS)  
 Buchanan House  
 58 Port Dundas Street  
 Glasgow  
 G4 0HF

Figure A11.1



Legend

C01	MAR 2022	Approved	MK	AG	GK	AJG
Rev.	Rev. Date	Purpose of revision	Orig/Dwn	Checkd	Rev'd	Apprv'd

**Jacobs**  
 95 Buchanan Street, Glasgow, G2 2HX, UK  
 Tel: +44(0)141 243 8000  
 www.jacobs.com



Drawing title  
**DMRB Stage 2  
 Badger and Beaver Activity  
 CONFIDENTIAL  
 Option ST2A and Option ST2B  
 5 Sheets**

Drawing Status	A – Approved as Stage Complete	
Scale	@ A3	DO NOT SCALE
Jacobs No.	B2140002	
BIM No.		
Drawing number	Figure A11.1	Rev C01

© Crown copyright 2022. You may re-use this information (excluding logos) free of charge in any format or medium, under the terms of the Open Government Licence. To view this licence, visit <http://www.nationalarchives.gov.uk/doc/open-government-licence/> or e-mail: [psi@nationalarchives.gov.uk](mailto:psi@nationalarchives.gov.uk). Where we have identified any third party copyright information you will need to obtain permission from the copyright holders concerned. Limitation: This drawing has been prepared on behalf of, and for the exclusive use of, Jacobs' Client, and is subject to, and issued in accordance with, the provisions of the contract between Jacobs and the Client. Jacobs accepts no liability or responsibility whatsoever for, or in respect of, any use of, or reliance upon, this drawing by any third party.

LEFT INTENTIONALLY BLANK

This figure presents the survey results for a legally protected species.

This confidential figure has been prepared and submitted to NatureScot and the Scottish Government, however, it is not included within the published Stage 2 Scheme Assessment Report.

A request for a copy can be made in writing to:

Transport Scotland  
 Major Transport Infrastructure Projects (MTRIPS)  
 Buchanan House  
 58 Port Dundas Street  
 Glasgow  
 G4 0HF

Figure A11.2



Legend

C01	MAR 2022	Approved	MK	AG	GK	AJG
Rev.	Rev. Date	Purpose of revision	Orig/Dwn	Checkd	Rev'd	Apprv'd

**Jacobs**  
 95 Buchanan Street, Glasgow, G2 7HX, UK  
 Tel: +44(0)141 243 8000  
 www.jacobs.com



Drawing title  
**DMRB Stage 2  
 Badger and Beaver Activity  
 CONFIDENTIAL  
 Option ST2C and Option ST2D  
 5 Sheets**

Drawing Status	A – Approved as Stage Complete	
Scale	@ A3	DO NOT SCALE
Jacobs No.	B2140002	
BIM No.		
Drawing number	Figure A11.2	Rev C01

© Crown copyright 2022. You may re-use this information (excluding logos) free of charge in any format or medium, under the terms of the Open Government Licence. To view this licence, visit <http://www.nationalarchives.gov.uk/doc/open-government-licence/> or e-mail: [psi@nationalarchives.gov.uk](mailto:psi@nationalarchives.gov.uk). Where we have identified any third party copyright information you will need to obtain permission from the copyright holders concerned. Limitation: This drawing has been prepared on behalf of, and for the exclusive use of, Jacobs' Client, and is subject to, and issued in accordance with, the provisions of the contract between Jacobs and the Client. Jacobs accepts no liability or responsibility whatsoever for, or in respect of, any use of, or reliance upon, this drawing by any third party.



LEFT INTENTIONALLY BLANK

This figure presents the survey results for a legally protected species.

This confidential figure has been prepared and submitted to NatureScot and the Scottish Government, however, it is not included within the published Stage 2 Scheme Assessment Report.

A request for a copy can be made in writing to:

Transport Scotland  
 Major Transport Infrastructure Projects (MTRIPS)  
 Buchanan House  
 58 Port Dundas Street  
 Glasgow  
 G4 0HF

Figure A11.3



Legend

C01	MAR 2022	Approved	MK	AG	GK	AJG
Rev.	Rev. Date	Purpose of revision	Orig/Dwn	Checkd	Rev'd	Apprv'd

**Jacobs**  
 95 Buchanan Street, Glasgow, G2 2HX, UK  
 Tel: +44(0)141 243 8000  
 www.jacobs.com



Drawing title  
**DMRB Stage 2  
 Otter Activity  
 CONFIDENTIAL  
 Option ST2A and Option ST2B  
 5 Sheets**

Drawing Status	A – Approved as Stage Complete	
Scale	@ A3	DO NOT SCALE
Jacobs No.	B2140002	
BIM No.		
Drawing number	Figure A11.3	Rev C01

© Crown copyright 2022. You may re-use this information (excluding logos) free of charge in any format or medium, under the terms of the Open Government Licence. To view this licence, visit <http://www.nationalarchives.gov.uk/doc/open-government-licence/> or e-mail: [psi@nationalarchives.gov.uk](mailto:psi@nationalarchives.gov.uk). Where we have identified any third party copyright information you will need to obtain permission from the copyright holders concerned. Limitation: This drawing has been prepared on behalf of, and for the exclusive use of, Jacobs' Client, and is subject to, and issued in accordance with, the provisions of the contract between Jacobs and the Client. Jacobs accepts no liability or responsibility whatsoever for, or in respect of, any use of, or reliance upon, this drawing by any third party.

LEFT INTENTIONALLY BLANK

This figure presents the survey results for a legally protected species.

This confidential figure has been prepared and submitted to NatureScot and the Scottish Government, however, it is not included within the published Stage 2 Scheme Assessment Report.

A request for a copy can be made in writing to:

Transport Scotland  
 Major Transport Infrastructure Projects (MTRIPS)  
 Buchanan House  
 58 Port Dundas Street  
 Glasgow  
 G4 0HF

Figure A11.4



Legend

C01	MAR 2022	Approved	MK	AG	GK	AJG
Rev.	Rev. Date	Purpose of revision	Orig/Dwn	Checkd	Rev'd	Apprv'd

**Jacobs**  
 95 Buchanan Street, Glasgow, G2 2HX, UK  
 Tel: +44(0)141 243 8000  
 www.jacobs.com



Drawing title  
**DMRB Stage 2  
 Otter Activity  
 CONFIDENTIAL  
 Option ST2C and Option ST2D  
 5 Sheets**

Drawing Status	A – Approved as Stage Complete	
Scale	@ A3	DO NOT SCALE
Jacobs No.	B2140002	
BIM No.		
Drawing number	Figure A11.4	Rev C01

© Crown copyright 2022. You may re-use this information (excluding logos) free of charge in any format or medium, under the terms of the Open Government Licence. To view this licence, visit <http://www.nationalarchives.gov.uk/doc/open-government-licence/> or e-mail: [psi@nationalarchives.gov.uk](mailto:psi@nationalarchives.gov.uk). Where we have identified any third party copyright information you will need to obtain permission from the copyright holders concerned. Limitation: This drawing has been prepared on behalf of, and for the exclusive use of, Jacobs' Client, and is subject to, and issued in accordance with, the provisions of the contract between Jacobs and the Client. Jacobs accepts no liability or responsibility whatsoever for, or in respect of, any use of, or reliance upon, this drawing by any third party.

LEFT INTENTIONALLY BLANK

This figure presents the survey results for a legally protected species.

This confidential figure has been prepared and submitted to NatureScot and the Scottish Government, however, it is not included within the published Stage 2 Scheme Assessment Report.

A request for a copy can be made in writing to:

Transport Scotland  
 Major Transport Infrastructure Projects (MTRIPS)  
 Buchanan House  
 58 Port Dundas Street  
 Glasgow  
 G4 0HF

Figure A11.5



Legend

C01	MAR 2022	Approved	MK	AG	GK	AJG
Rev.	Rev. Date	Purpose of revision	Orig/Dwn	Checkd	Rev'd	Apprv'd

**Jacobs**  
 95 Buchanan Street, Glasgow, G2 2HX, UK  
 Tel: +44(0)141 243 8000  
 www.jacobs.com



Drawing title  
**DMRB Stage 2  
 Bat Activity**  
**CONFIDENTIAL**  
**Option ST2A and Option ST2B**  
**9 Sheets**

Drawing Status	A – Approved as Stage Complete	
Scale	@ A3	DO NOT SCALE
Jacobs No.	B2140002	
BIM No.		
Drawing number	Figure A11.5	Rev C01

© Crown copyright 2022. You may re-use this information (excluding logos) free of charge in any format or medium, under the terms of the Open Government Licence. To view this licence, visit <http://www.nationalarchives.gov.uk/doc/open-government-licence/> or e-mail: [psi@nationalarchives.gov.uk](mailto:psi@nationalarchives.gov.uk). Where we have identified any third party copyright information you will need to obtain permission from the copyright holders concerned. Limitation: This drawing has been prepared on behalf of, and for the exclusive use of, Jacobs' Client, and is subject to, and issued in accordance with, the provisions of the contract between Jacobs and the Client. Jacobs accepts no liability or responsibility whatsoever for, or in respect of, any use of, or reliance upon, this drawing by any third party.

LEFT INTENTIONALLY BLANK

This figure presents the survey results for a legally protected species.

This confidential figure has been prepared and submitted to NatureScot and the Scottish Government, however, it is not included within the published Stage 2 Scheme Assessment Report.

A request for a copy can be made in writing to:

Transport Scotland  
 Major Transport Infrastructure Projects (MTRIPS)  
 Buchanan House  
 58 Port Dundas Street  
 Glasgow  
 G4 0HF

Figure A11.6



Legend

C01	MAR 2022	Approved	MK	AG	GK	AJG
Rev.	Rev. Date	Purpose of revision	Orig/Dwn	Checkd	Rev'd	Apprv'd

**Jacobs**  
 95 Buchanan Street, Glasgow, G2 2HX, UK  
 Tel: +44(0)141 243 8000  
 www.jacobs.com



Drawing title  
**DMRB Stage 2  
 Bat Activity  
 CONFIDENTIAL  
 Option ST2C and Option ST2D  
 9 Sheets**

Drawing Status	A – Approved as Stage Complete	
Scale	@ A3	DO NOT SCALE
Jacobs No.	B2140002	
BIM No.		
Drawing number	Figure A11.6	Rev C01

© Crown copyright 2022. You may re-use this information (excluding logos) free of charge in any format or medium, under the terms of the Open Government Licence. To view this licence, visit <http://www.nationalarchives.gov.uk/doc/open-government-licence/> or e-mail: [psi@nationalarchives.gov.uk](mailto:psi@nationalarchives.gov.uk). Where we have identified any third party copyright information you will need to obtain permission from the copyright holders concerned. Limitation: This drawing has been prepared on behalf of, and for the exclusive use of, Jacobs' Client, and is subject to, and issued in accordance with, the provisions of the contract between Jacobs and the Client. Jacobs accepts no liability or responsibility whatsoever for, or in respect of, any use of, or reliance upon, this drawing by any third party.