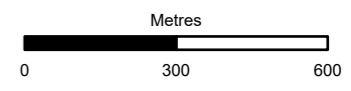


- ▭ Proposed Scheme Boundary
- Study Area (500m)
- Ⓜ Rest and Be Thankful Car Park
- ▭ Honeymoon Bridge Picnic Sites
- Council Areas / Electoral Wards
  - Cowal
  - Lomond North
- Dwelling
  - High Glencroce
  - Laigh Glencroce
- Walkers, Cyclists, and Horse-riders (WCH) Route
  - Old Military Road (OMR)
  - Route 1
  - Route 2
  - Route 3
  - Route 4
  - Route 5
  - Route 6
  - Route 7
  - Route 11
  - Route 12
  - Route 13
  - Route 14

Both the Argyll and Bute Local Authority and Highland NHS Health Board cover the full extent of this figure. Hence, these datasets were excluded from the legend.



Authorised and Accepted - Stage 3 A3



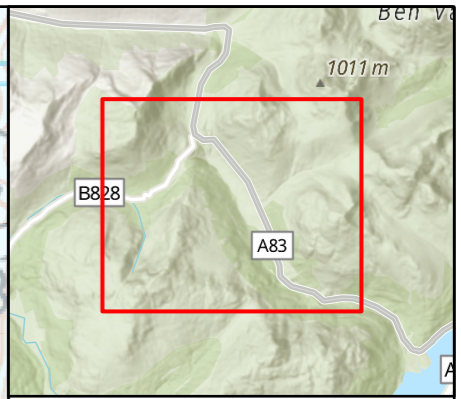
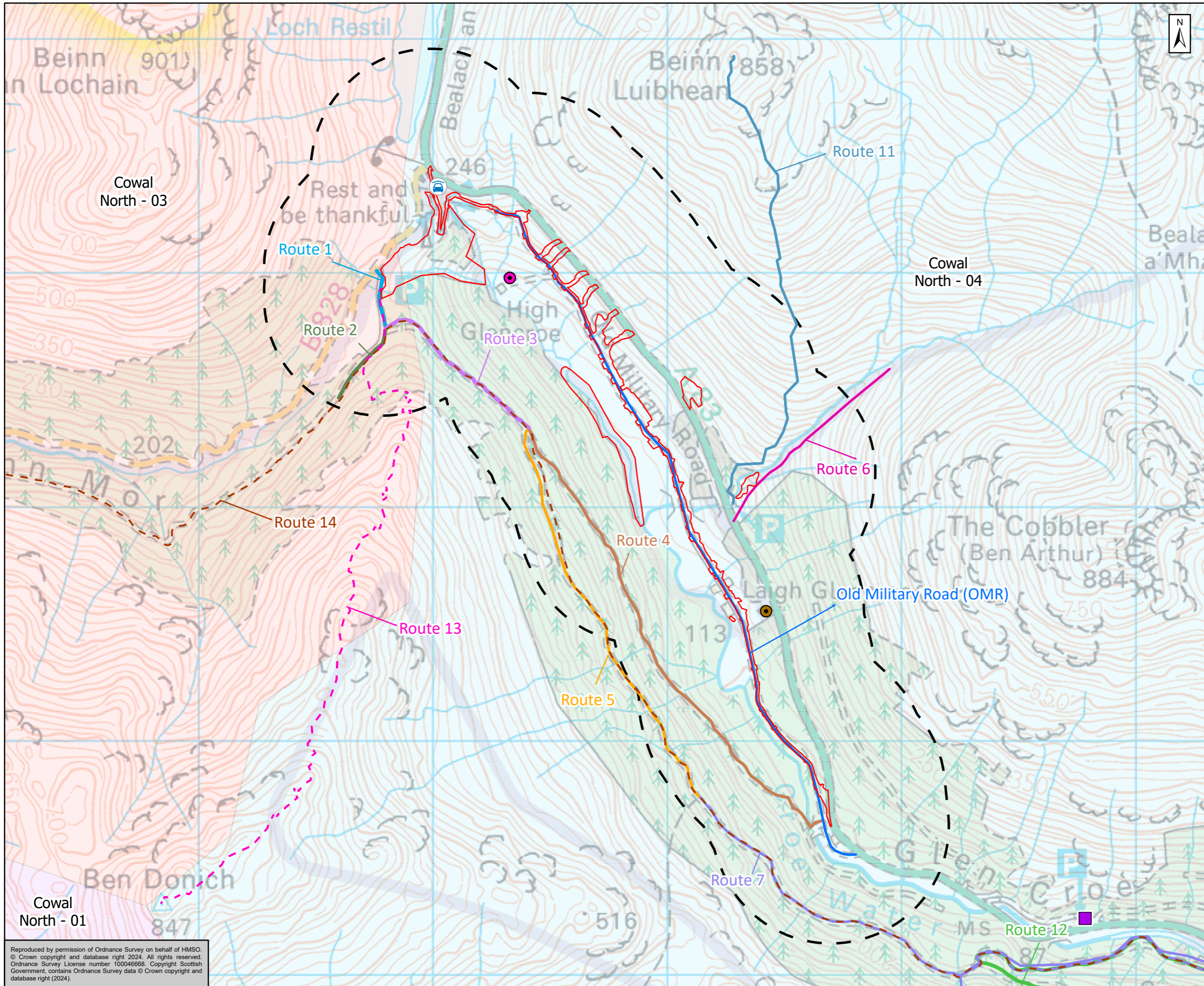
A83 Rest and Be Thankful



Figure 7.1  
Population and Human Health Receptors  
Page 1 of 2

Scale: 1:15,000	Drawn: SS	Checked: DM	Approved: PM	Authorised: MR
Document Number: A83AAB-AWJ-EAC-MTS_GEN-DR-VT-000017	Project: A83AAB-AWJ-EAC-MTS	Originator: WSP	Volume: VT-000017	Revision: C01
Location:	Type:	Role:	Number:	

Reproduced by permission of Ordnance Survey on behalf of HMSO. © Crown copyright and database right 2024. All rights reserved. Ordnance Survey License number 100046668. Copyright Scottish Government, contains Ordnance Survey data © Crown copyright and database right (2024).



- - - Proposed Scheme Boundary
- Study Area (500m)
- Rest and Be Thankful Car Park
- Honeymoon Bridge Picnic Sites
- Cowal North - 01
- Cowal North - 03
- Cowal North - 04
- High Glencroce
- Laigh Glencroce
- Walkers, Cyclists, and Horse-riders (WCH) Route
- Old Military Road (OMR)
- Route 1
- Route 2
- Route 3
- Route 4
- Route 5
- Route 6
- Route 7
- Route 11
- Route 12
- - - Route 13
- - - Route 14

Both the Argyll and Bute Local Authority and Highland NHS Health Board cover the full extent of this figure. Hence, these datasets were excluded from the legend.

Metres  
0 300 600

Authorised and Accepted - Stage 3 A3



**A83 Rest and Be Thankful**



Figure 7.1  
Population and Human Health Receptors  
Page 2 of 2

Scale: 1:15,000	Drawn: SS	Checked: DM	Approved: PM	Authorised: MR
Document Number: A83AAB-AWJ-EAC-MTS_GEN-DR-VT-000017	Project: A83AAB-AWJ-EAC-MTS	Originator: GEN-DR-VT	Volume: 000017	Revision: C01
Location:	Type:	Role:	Number:	

Reproduced by permission of Ordnance Survey on behalf of HMSO. © Crown copyright and database right 2024. All rights reserved. Ordnance Survey License number 100046668. Copyright Scottish Government, contains Ordnance Survey data © Crown copyright and database right (2024).