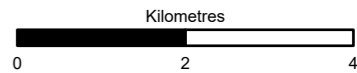


- Proposed Scheme Boundary (excl. Biodiversity Net Gain (BNG) and Natural Capital (NC) Sites)
- Proposed Scheme Boundary Buffers (excl. BNG & NC Sites)
 - 2km
 - 10km
- Designated Sites
 - Special Areas of Conservation (SAC)
 - SAC 10km Buffer
 - Special Protection Areas (SPA)
 - SPA 10km Buffer
 - Sites of Special Scientific Interest (SSSI)
 - SSSI 2km Buffer

Note: Baseline information relating to BNG and NC site areas is covered in Volume 4, Appendix 11.16 Enhancement Site Survey Report



Subsidiary: Authorised and Accepted – Stage 3 Status: A3



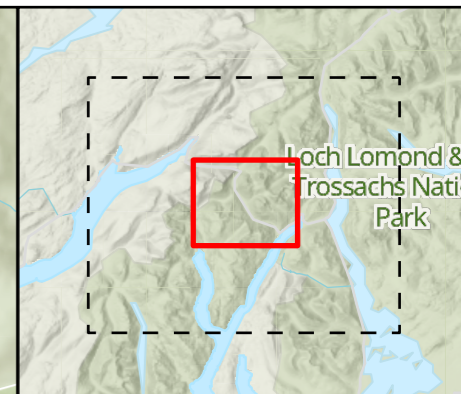
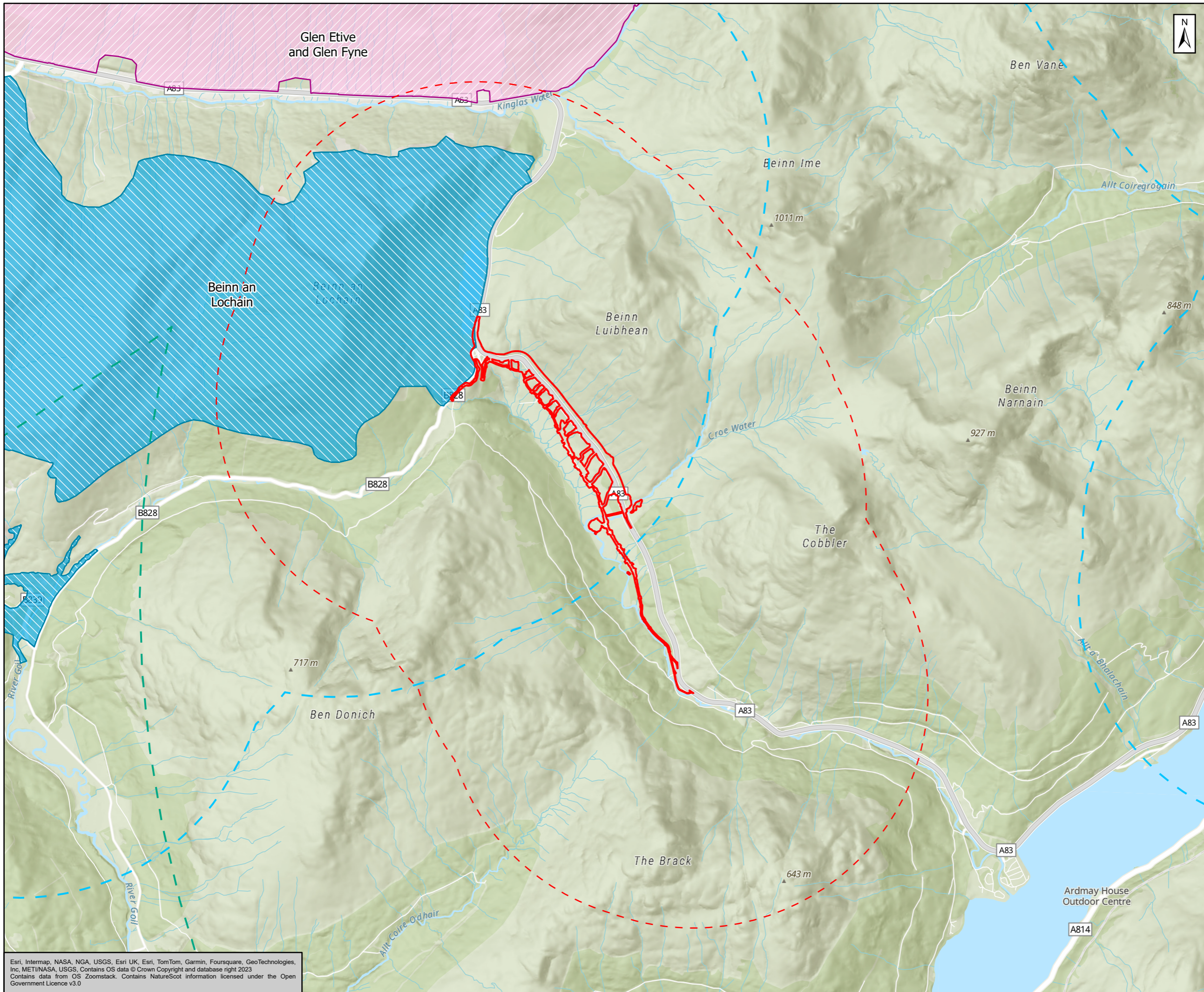
Project Title: A83 Rest and Be Thankful



Figure 11.1 - Designated Sites
Page 1 of 2

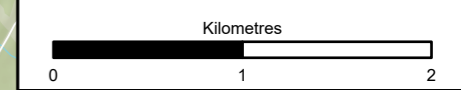
Scale: 1:90,000	Drawn: ET	Checked: OG	Approved: RT	Authorised: CW
Document Number: A83AAB-AWJ-EAC-LTS_GEN-DR-VT-000336	Project: Originator: Volume:	Revision: C01		
Location: Type: Role: Number:				

Esri, Intermap, NASA, NGA, USGS, Esri UK, Esri, TomTom, Garmin, Foursquare, GeoTechnologies, Inc, METI/NASA, USGS, Contains OS data © Crown Copyright and database right 2023. Contains data from OS Zoomstack. Contains NatureScot information licensed under the Open Government Licence v3.0



- Proposed Scheme Boundary (excl. Biodiversity Net Gain (BNG) and Natural Capital (NC) Sites)
- Proposed Scheme Boundary Buffers (excl. BNG & NC Sites)
 - 2km
 - 10km
- Designated Sites**
 - SAC 10km Buffer
 - Special Protection Areas (SPA)
 - SPA 10km Buffer
 - Sites of Special Scientific Interest (SSSI)
 - SSSI 2km Buffer

Note: Baseline information relating to BNG and NC site areas is covered in Volume 4, Appendix 11.16 Enhancement Site Survey Report



Subsidiary: Authorised and Accepted – Stage 3 Status: A3

Client: **TRANSPORT SCOTLAND**
CÒMHDHAIL ALBA

Project Title: **A83 Rest and Be Thankful**

AtkinsRéalis

Figure 11.1 - Designated Sites
Page 2 of 2

Scale: 1:30,000	Drawn: ET	Checked: OG	Approved: RT	Authorised: CW
Document Number: A83AAB-AWJ-EAC-LTS_GEN-DR-VT-000336	Project: Originator: Volume:	Revision: C01		
Location: Type: Role: Number:				

Esri, Intermap, NASA, NGA, USGS, Esri UK, Esri, TomTom, Garmin, Foursquare, GeoTechnologies, Inc, METI/NASA, USGS, Contains OS data © Crown Copyright and database right 2023. Contains data from OS Zoomstack. Contains NatureScot information licensed under the Open Government Licence v3.0