

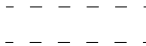





The A9 and A95 Trunk Roads
(Dalraddy to Slochd)
(Side Roads) Order 2024

SCALE

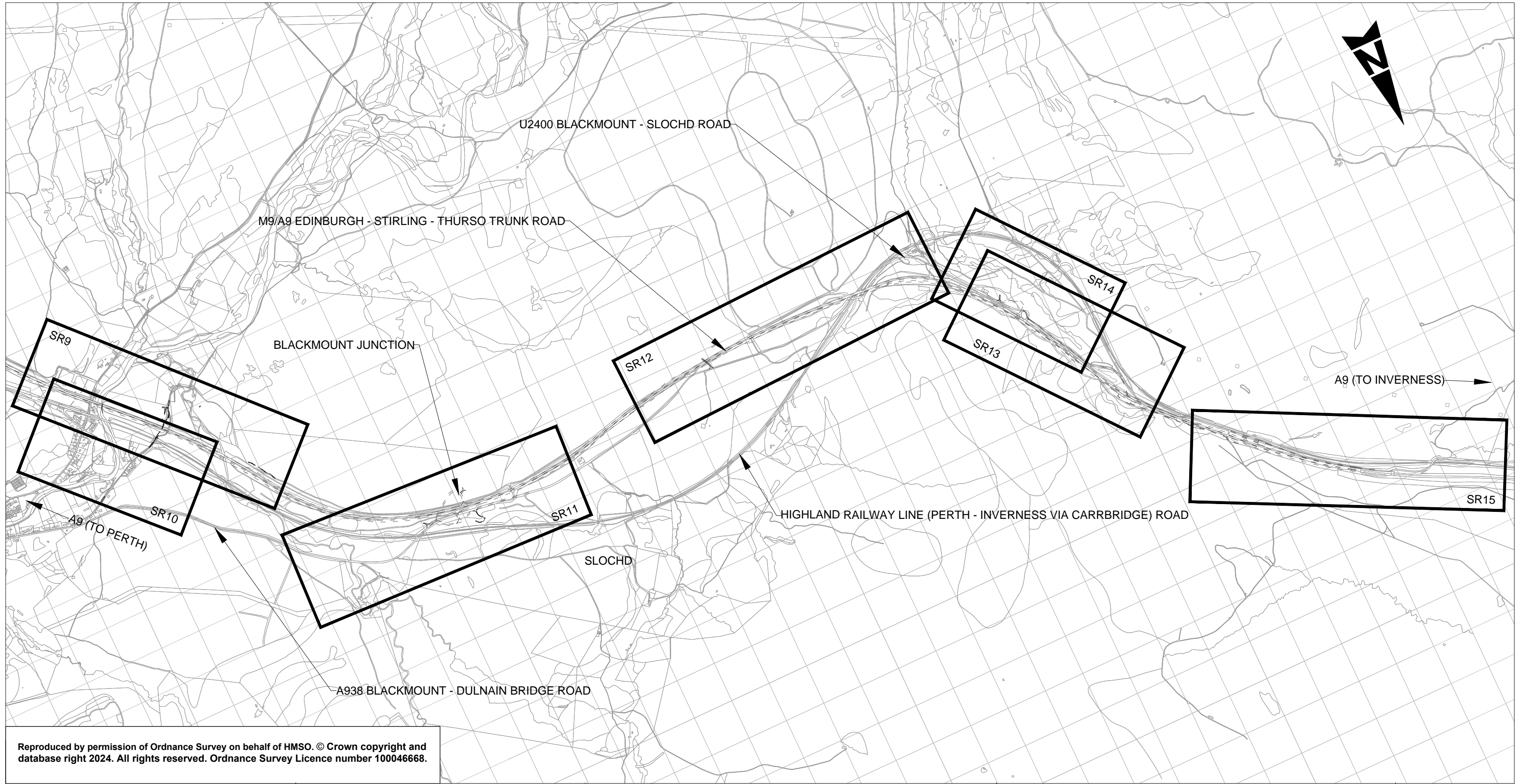
Key Plan 1 of 2 and 2 of 2 - 1:20,000

Order Plan : SR1, SR2, SR3, SR4,
SR5, SR6, SR7, SR8, SR9, SR10,
SR11, SR12, SR13, SR14, and
SR15 - 1:2500

LEGEND

Associated Road Proposals	
New Side Road	
Side Road to be Improved	
Road to be Stopped Up	
New Means of Access	
Private Means of Access to be Stopped Up	

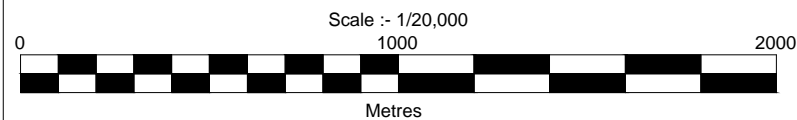




Reproduced by permission of Ordnance Survey on behalf of HMSO. © Crown copyright and database right 2024. All rights reserved. Ordnance Survey Licence number 100046668.



Scottish Government
Riaghaltas na h-Alba
gov.scot



THE A9 AND A95 TRUNK ROADS
(DALRADDY TO SLOCHD)
(SIDE ROADS) ORDER 2024

Legend :

Associated Road Proposals



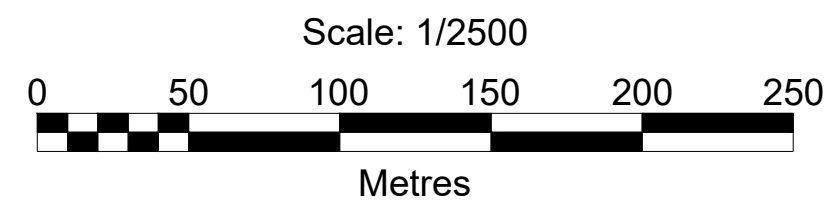
KEY PLAN
SHEET
2 OF 2



Reproduced by permission of Ordnance Survey on behalf of HMSO. © Crown copyright and database right 2024. All rights reserved. Ordnance Survey Licence number 100046668.

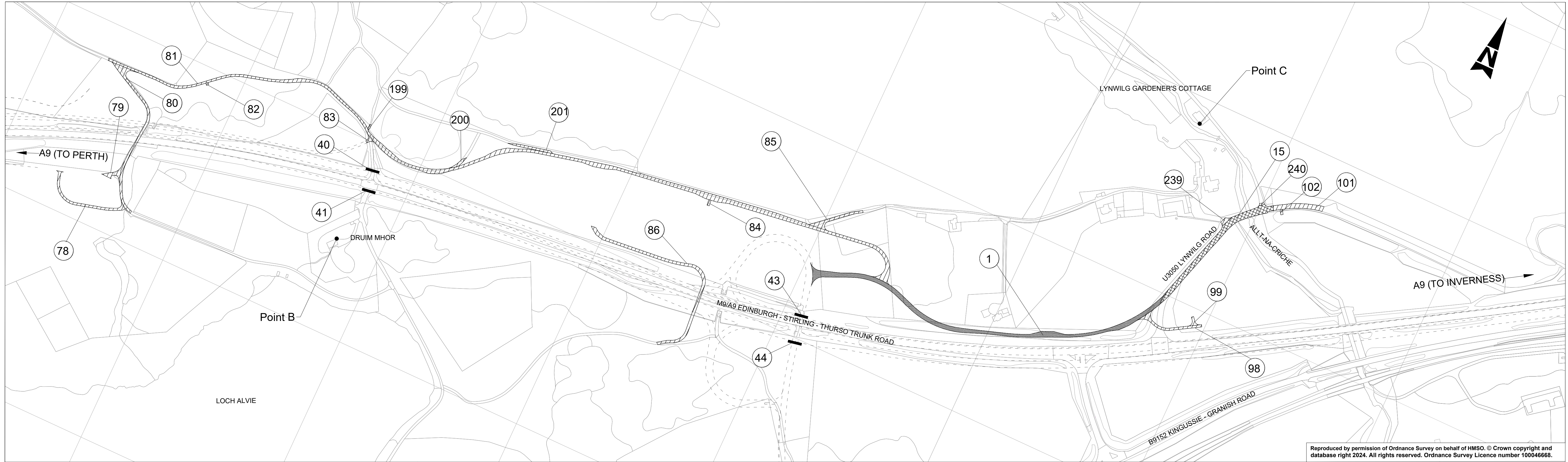


Scottish Government
Riaghaltas na h-Alba
gov.scot

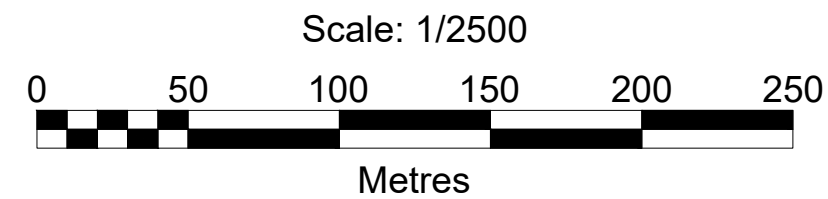


THE A9 AND A95 TRUNK ROADS
(DALRADDY TO SLOCHD)
(SIDE ROADS) ORDER 2024

plan
SR1

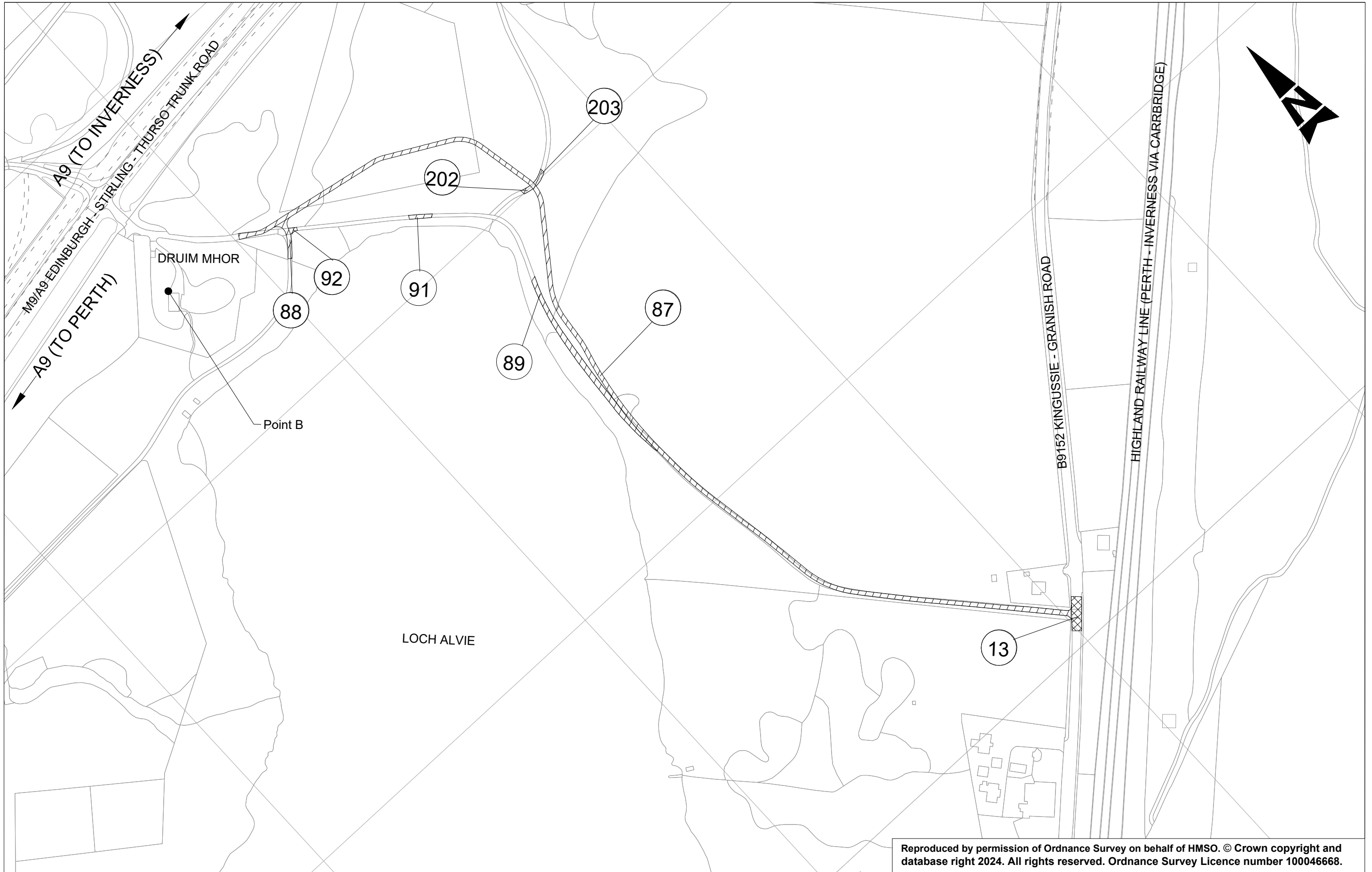


Reproduced by permission of Ordnance Survey on behalf of HMSO. © Crown copyright and database right 2024. All rights reserved. Ordnance Survey Licence number 100046668.



THE A9 AND A95 TRUNK ROADS
(DALRADDY TO SLOCHD)
(SIDE ROADS) ORDER 2024

plan
SR2



Reproduced by permission of Ordnance Survey on behalf of HMSO. © Crown copyright and database right 2024. All rights reserved. Ordnance Survey Licence number 100046668.



Scottish Government
Riaghaltas na h-Alba
gov.scot

Scale: 1/2500

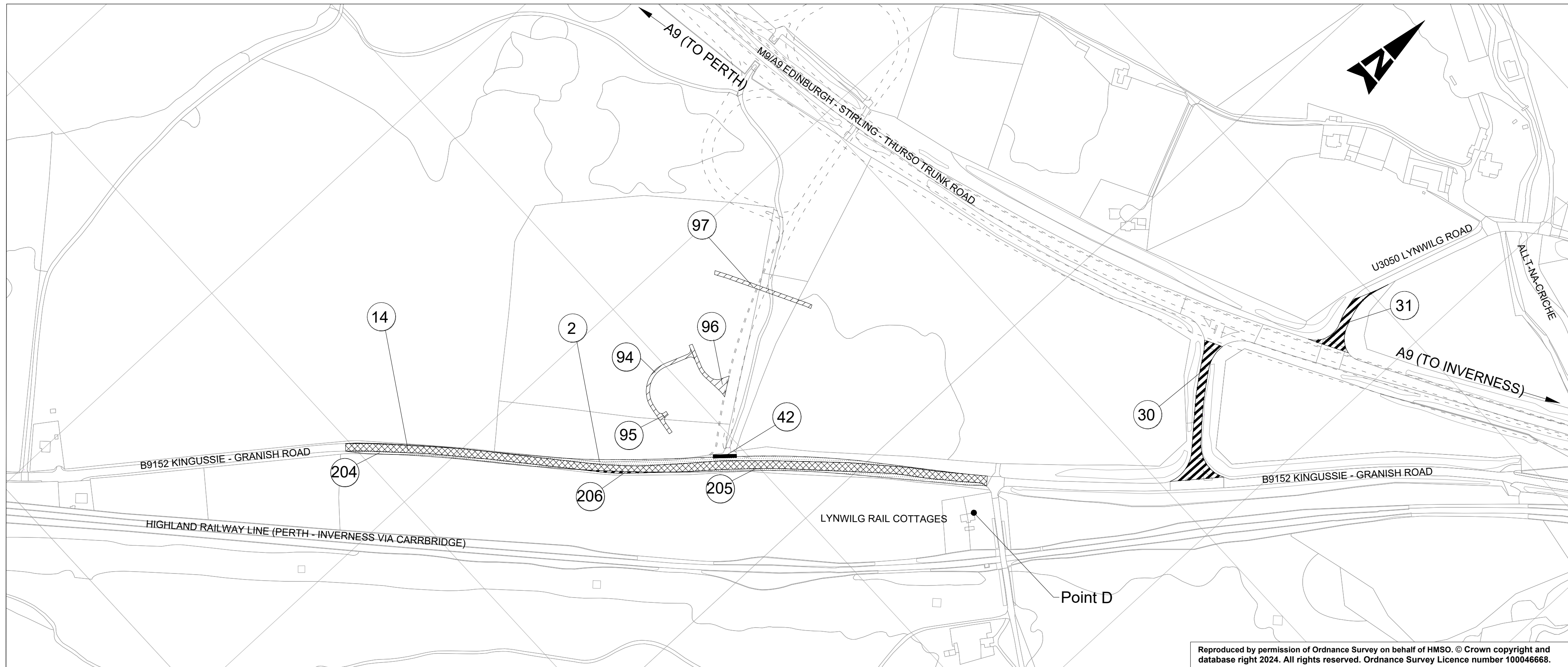
0 50 100 150 200 250



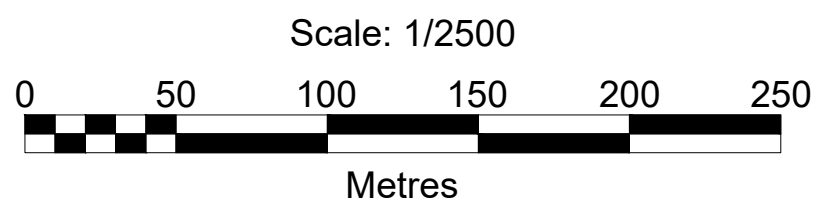
Metres

THE A9 AND A95 TRUNK ROADS
(DALRADDY TO SLOCHD)
(SIDE ROADS) ORDER 2024

plan
SR3

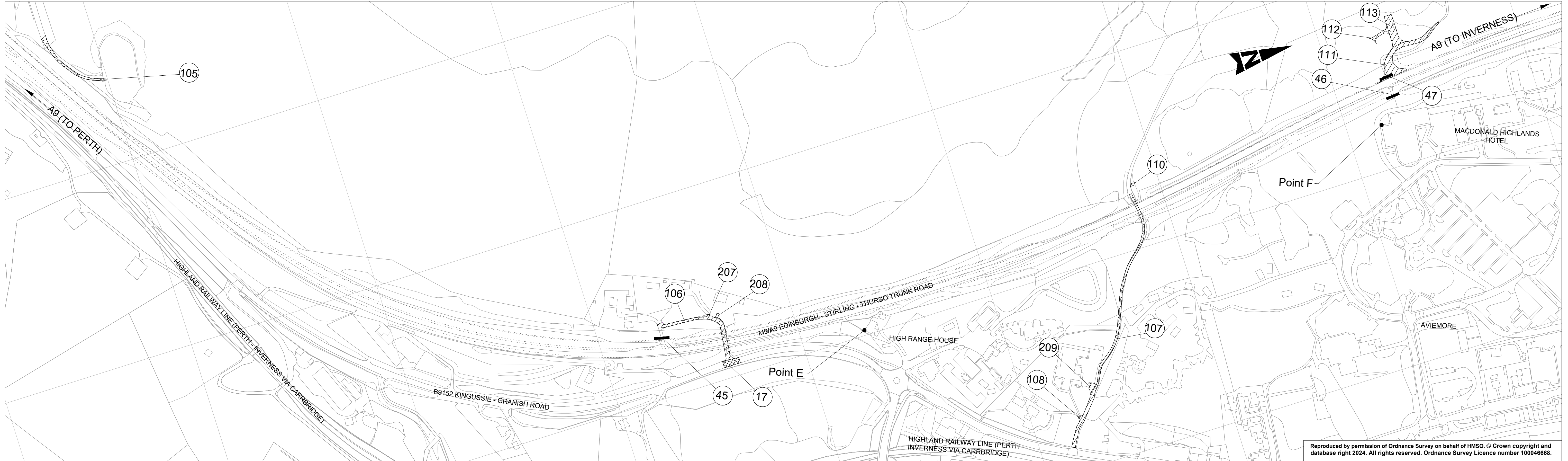


Scottish Government
Riaghaltas na h-Alba
gov.scot

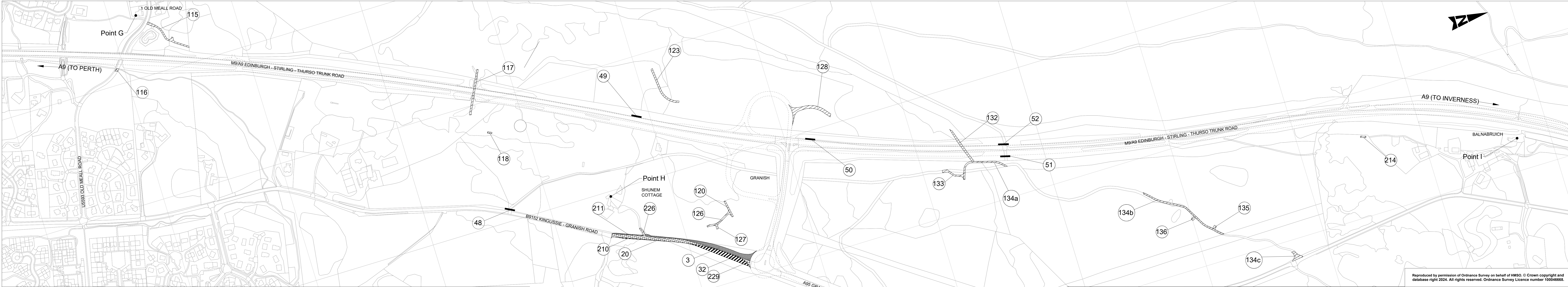


THE A9 AND A95 TRUNK ROADS
(DALRADDY TO SLOCHD)
(SIDE ROADS) ORDER 2024

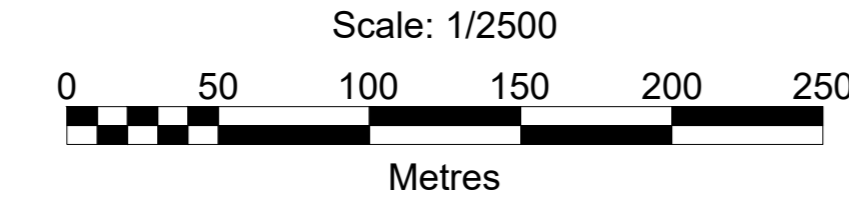
plan
SR4



Reproduced by permission of Ordnance Survey on behalf of HMSO. © Crown copyright and database right 2024. All rights reserved. Ordnance Survey Licence number 100046668.

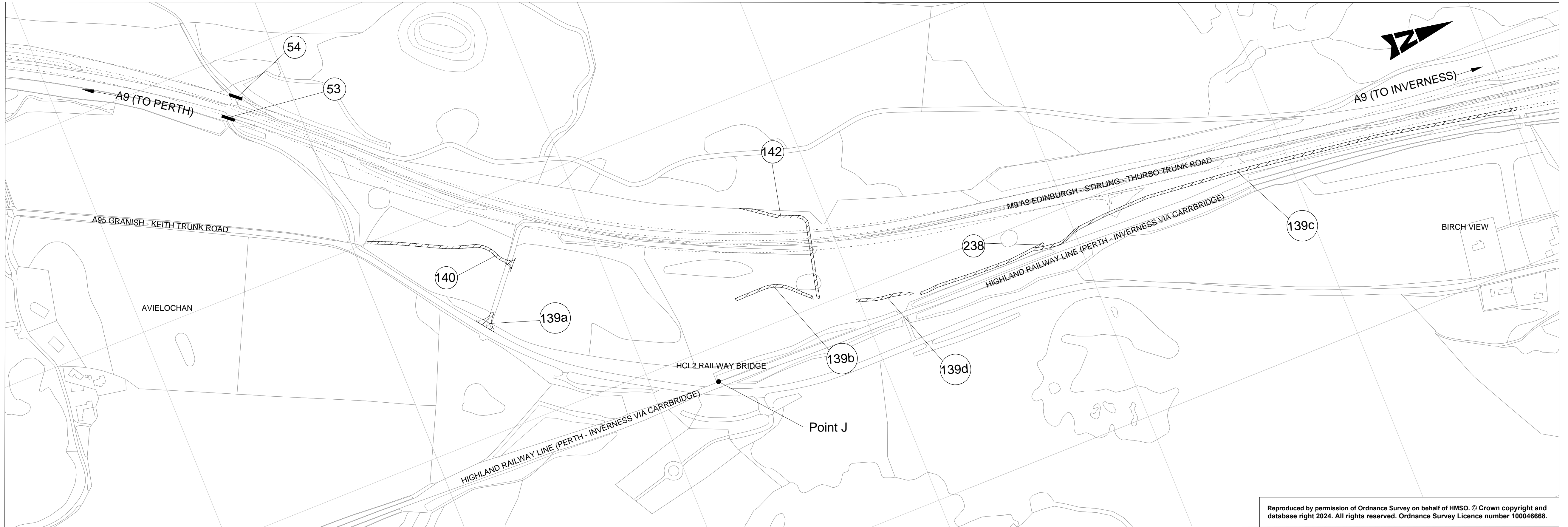


Reproduced by permission of Ordnance Survey on behalf of HMSO. © Crown copyright and database right 2024. All rights reserved. Ordnance Survey Licence number 100046668.

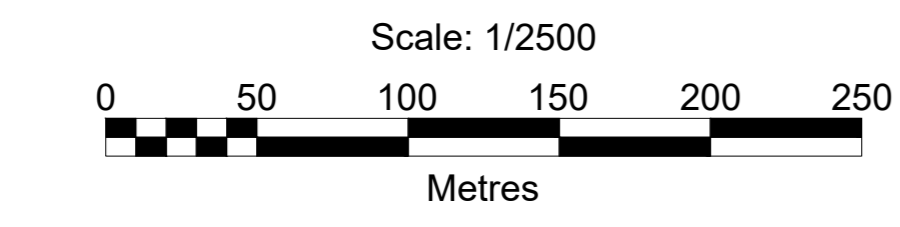
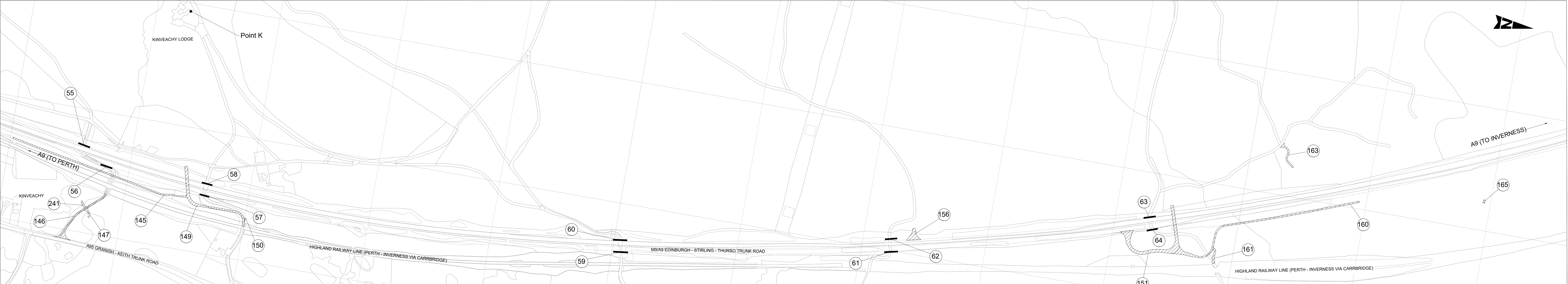


THE A9 AND A95 TRUNK ROADS
(DALRADDY TO SLOCHD)
(SIDE ROADS) ORDER 2024

plan
SR6



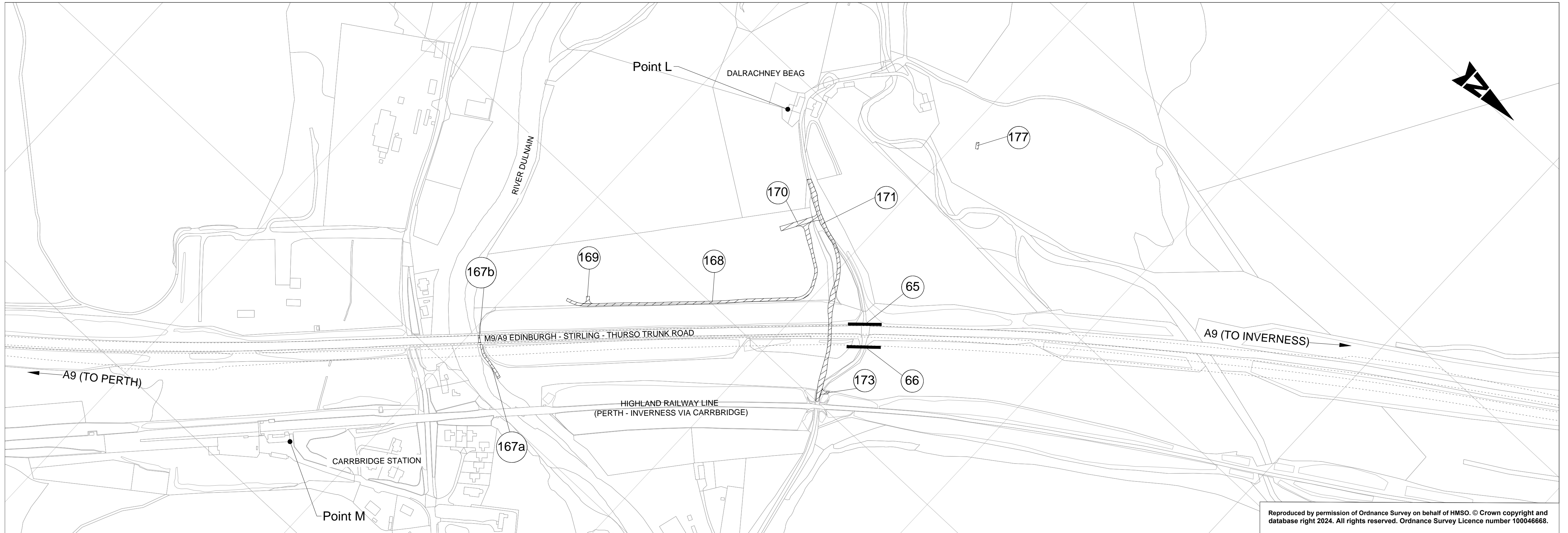
Reproduced by permission of Ordnance Survey on behalf of HMSO. © Crown copyright and database right 2024. All rights reserved. Ordnance Survey Licence number 100046668.



Reproduced by permission of Ordnance Survey on behalf of HMSO. © Crown copyright and database right 2024. All rights reserved. Ordnance Survey Licence number 100046668.

THE A9 AND A95 TRUNK ROADS
(DALRADDY TO SLOCHD)
(SIDE ROADS) ORDER 2024

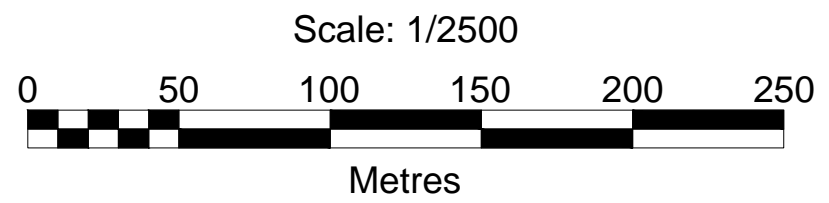
plan
SR8



Reproduced by permission of Ordnance Survey on behalf of HMSO. © Crown copyright and database right 2024. All rights reserved. Ordnance Survey Licence number 100046668.

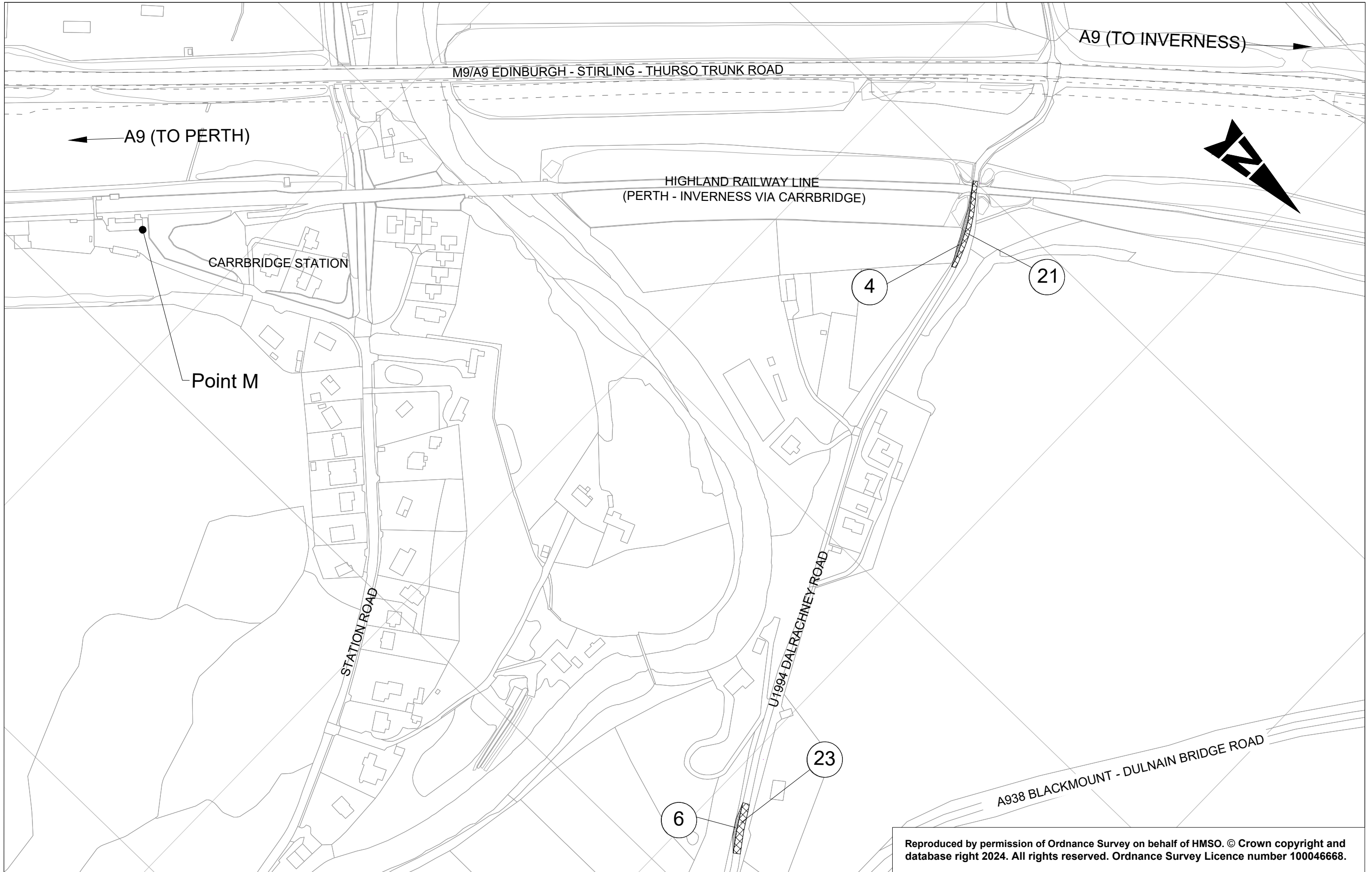


Scottish Government
Riaghaltas na h-Alba
gov.scot



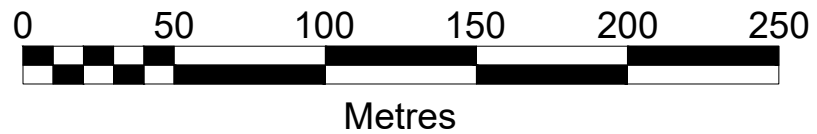
THE A9 AND A95 TRUNK ROADS
(DALRADDY TO SLOCHD)
(SIDE ROADS) ORDER 2024

plan
SR9



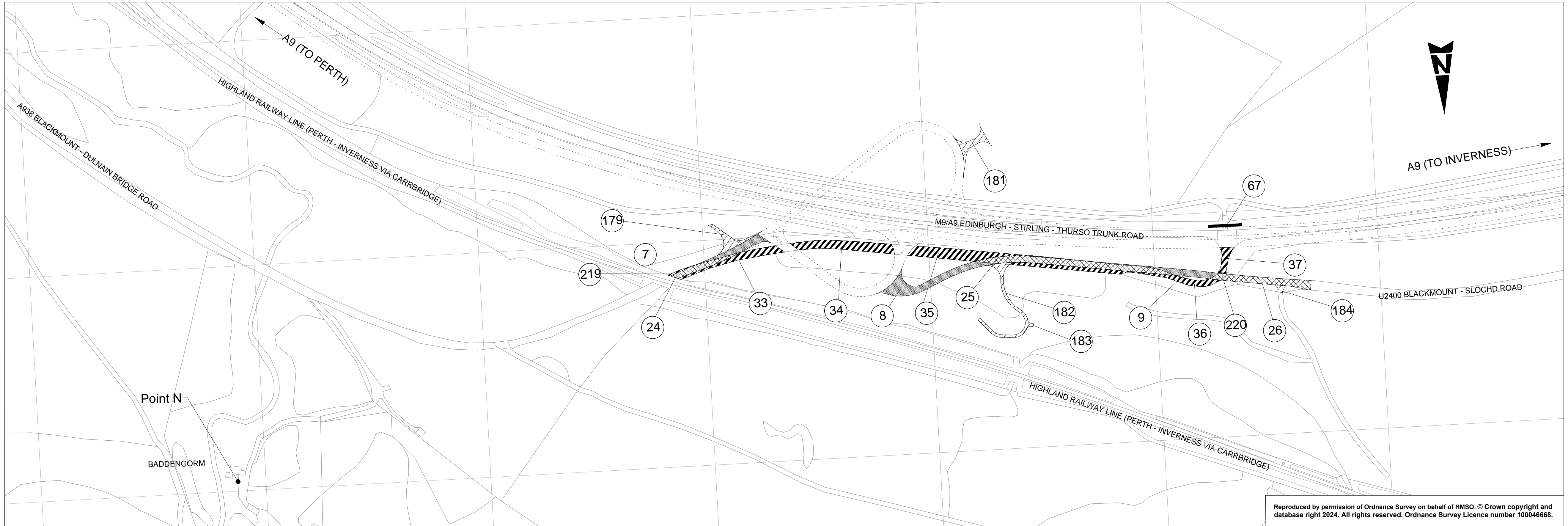
Scottish Government
Riaghaltas na h-Alba
gov.scot

Scale: 1/2500



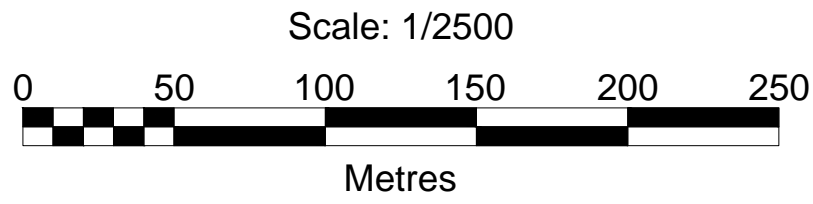
THE A9 AND A95 TRUNK ROADS
(DALRADDY TO SLOCHD)
(SIDE ROADS) ORDER 2024

plan
SR10



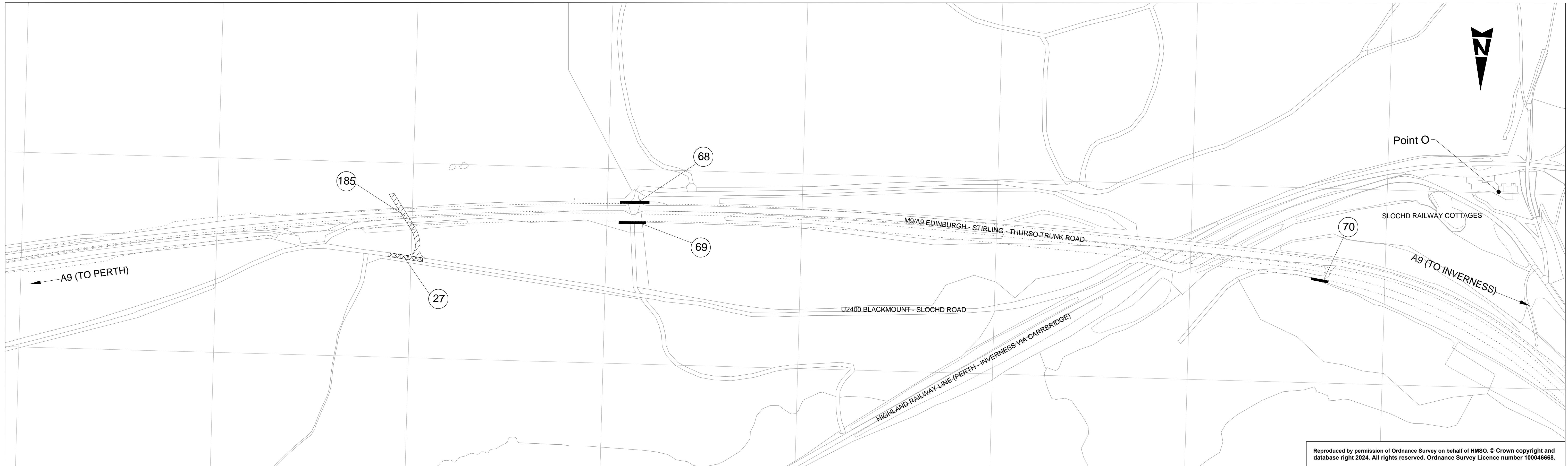
Reproduced by permission of Ordnance Survey on behalf of HMSO. © Crown copyright and database right 2024. All rights reserved. Ordnance Survey Licence number 100046668.

Point N
BADDENGORM

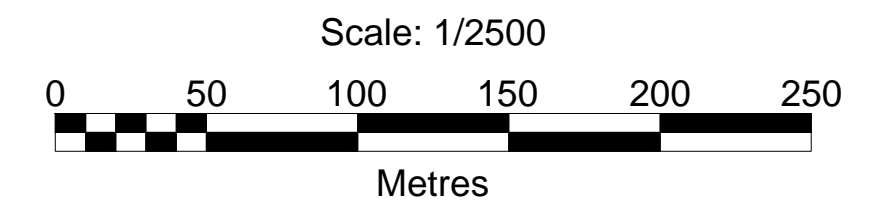


THE A9 AND A95 TRUNK ROADS
(DALRADDY TO SLOCHD)
(SIDE ROADS) ORDER 2024

plan
SR11

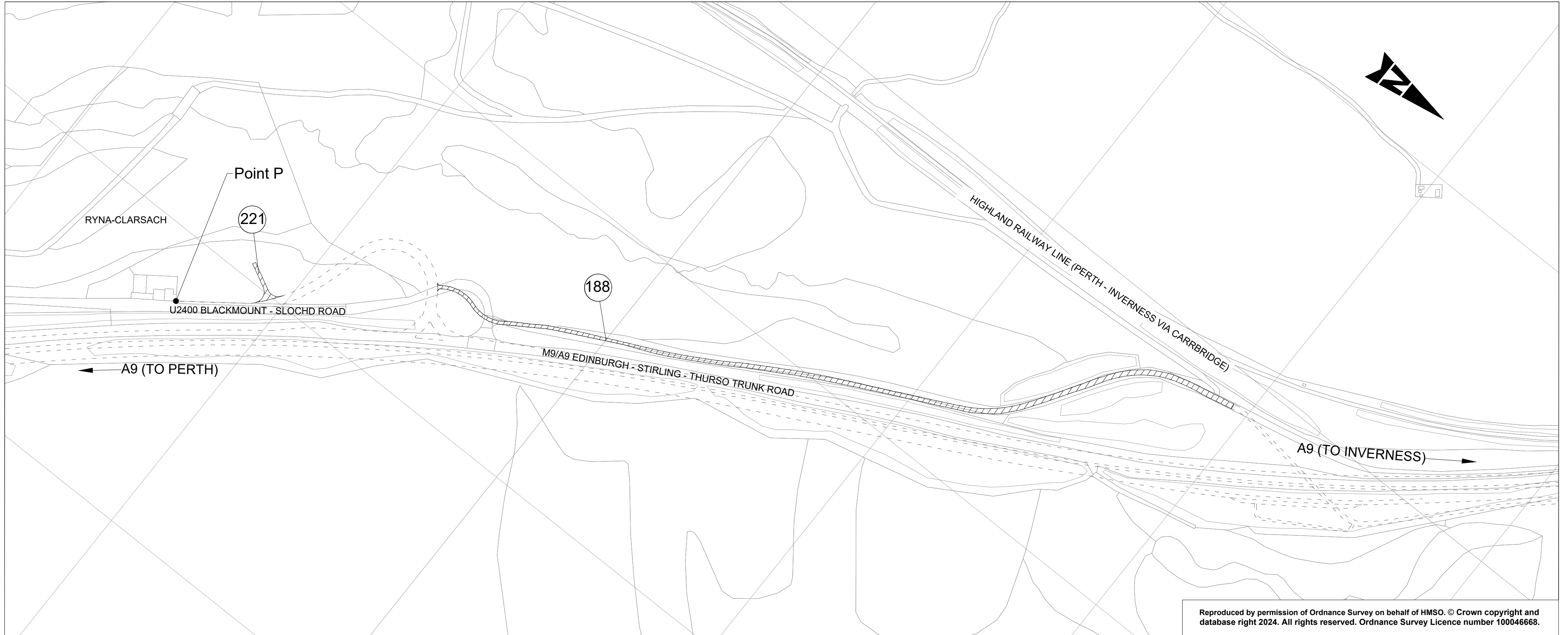


Reproduced by permission of Ordnance Survey on behalf of HMSO. © Crown copyright and database right 2024. All rights reserved. Ordnance Survey Licence number 100046668.

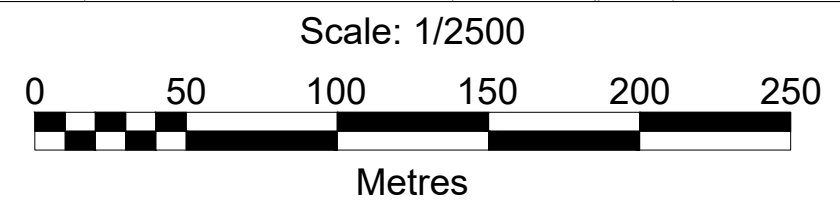


THE A9 AND A95 TRUNK ROADS
 (DALRADDY TO SLOCHD)
 (SIDE ROADS) ORDER 2024

plan
 SR12

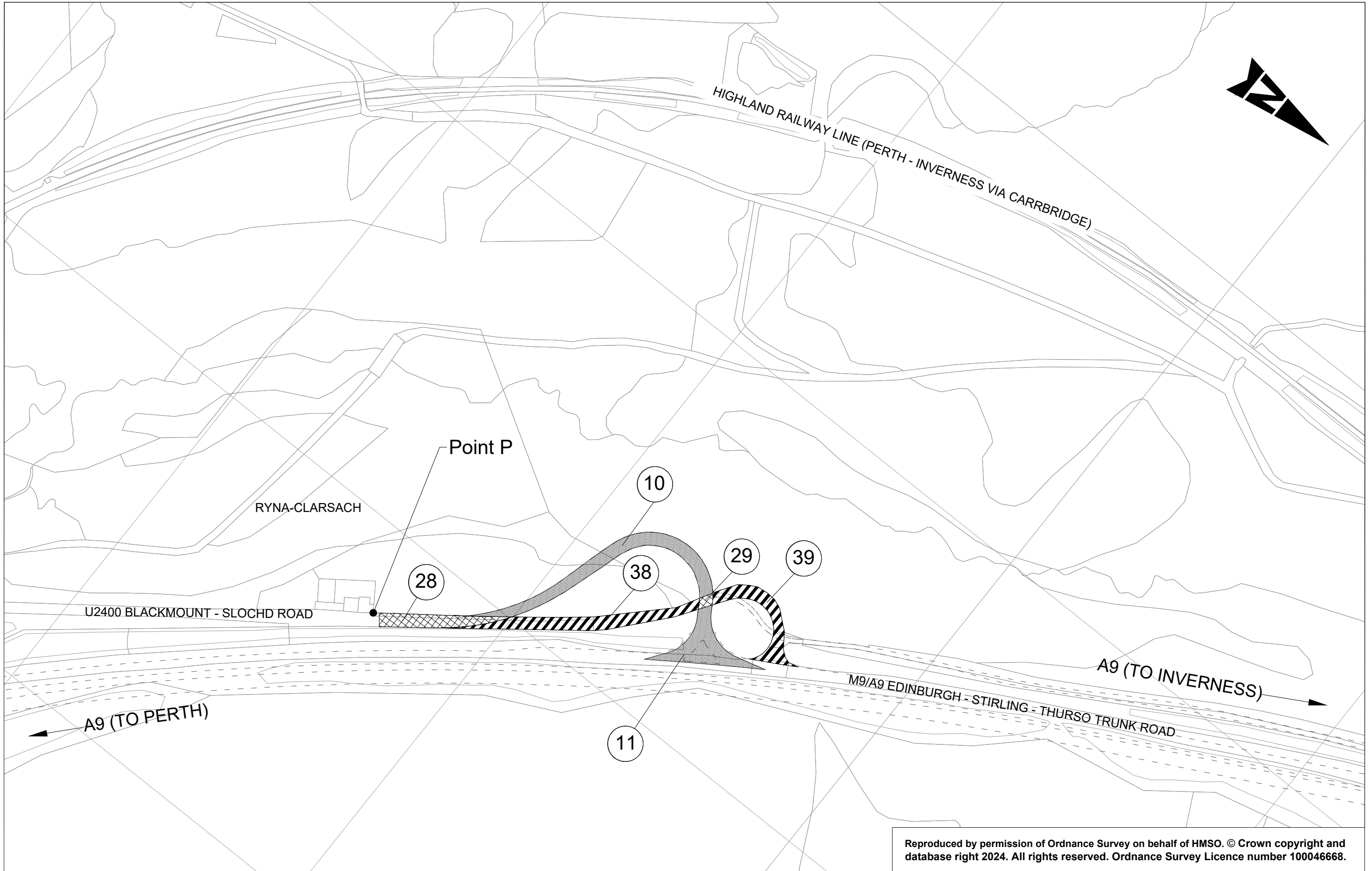


Reproduced by permission of Ordnance Survey on behalf of HMSO. © Crown copyright and database right 2024. All rights reserved. Ordnance Survey Licence number 100046668.



THE A9 AND A95 TRUNK ROADS
(DALRADDY TO SLOCHD)
(SIDE ROADS) ORDER 2024

plan
SR13

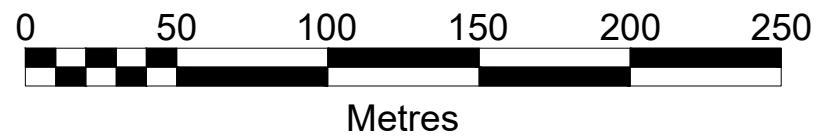


Reproduced by permission of Ordnance Survey on behalf of HMSO. © Crown copyright and database right 2024. All rights reserved. Ordnance Survey Licence number 100046668.



Scottish Government
Riaghaltas na h-Alba
gov.scot

Scale: 1/2500

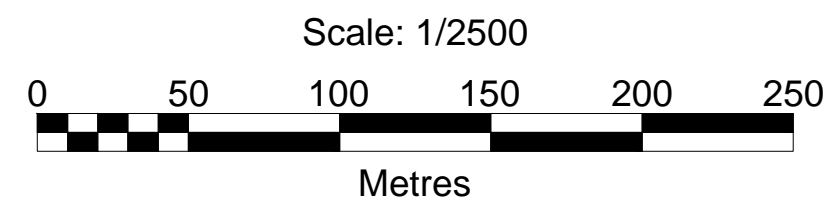


THE A9 AND A95 TRUNK ROADS
(DALRADDY TO SLOCHD)
(SIDE ROADS) ORDER 2024

plan
SR14



Reproduced by permission of Ordnance Survey on behalf of HMSO. © Crown copyright and database right 2024. All rights reserved. Ordnance Survey Licence number 100046668.



THE A9 AND A95 TRUNK ROADS
(DALRADDY TO SLOCHD)
(SIDE ROADS) ORDER 2024

plan
SR15