

The A9 Trunk Road (Dalraddy to
Slochd)
(Extinguishment of Public Rights of
Way) Order 2024

SCALE

Key Plan 1 of 2 and 2 of 2 - 1:20,000

Order Plan : ROW1, ROW2 and ROW3 - 1:2500

LEGEND

Associated Road Proposals

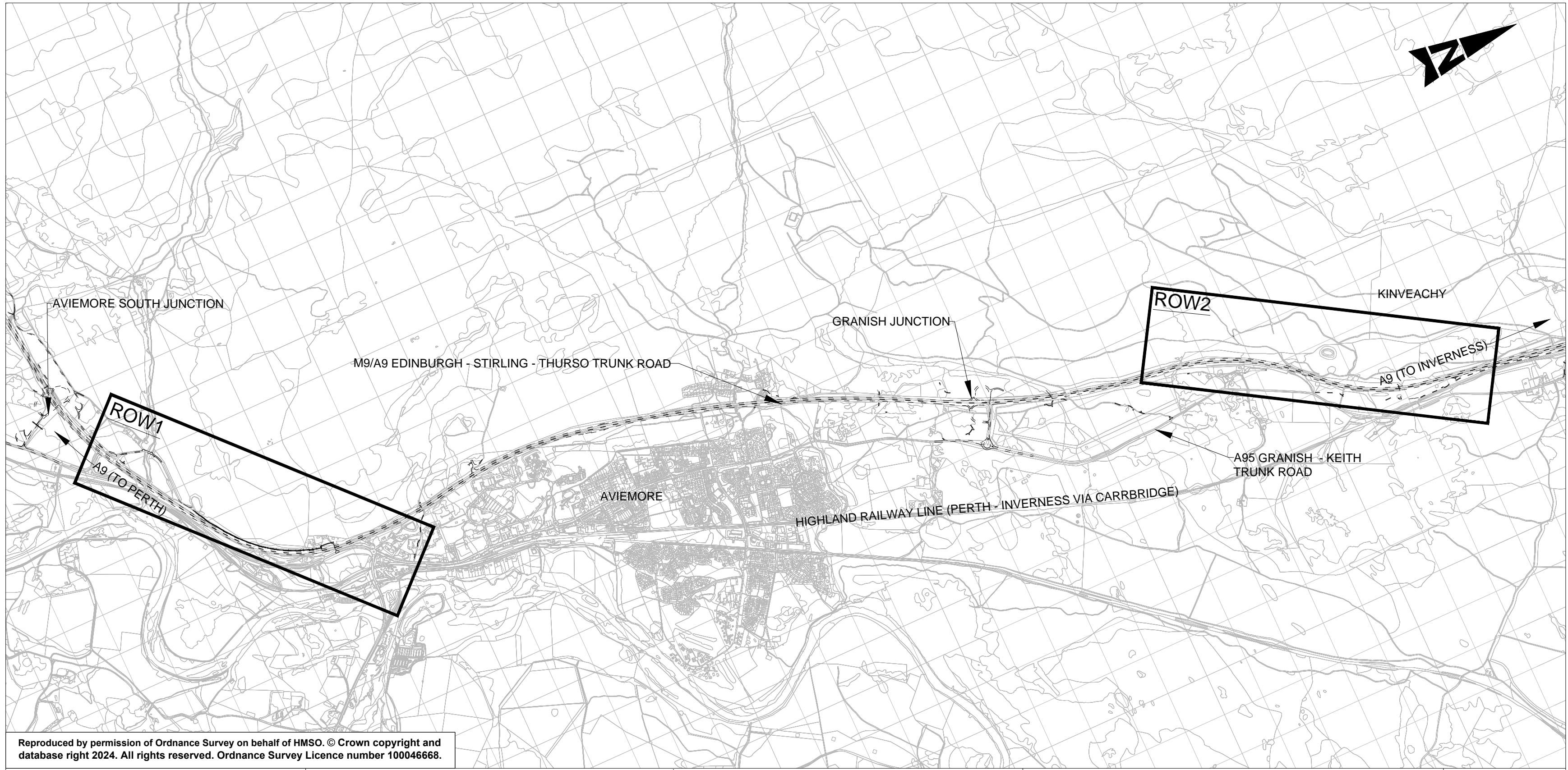


Public Right of Way to be Extinguished

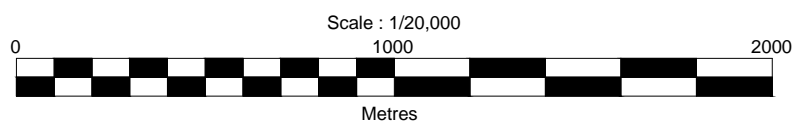


Alternative Public Rights of Way to be Provided





Reproduced by permission of Ordnance Survey on behalf of HMSO. © Crown copyright and database right 2024. All rights reserved. Ordnance Survey Licence number 100046668.

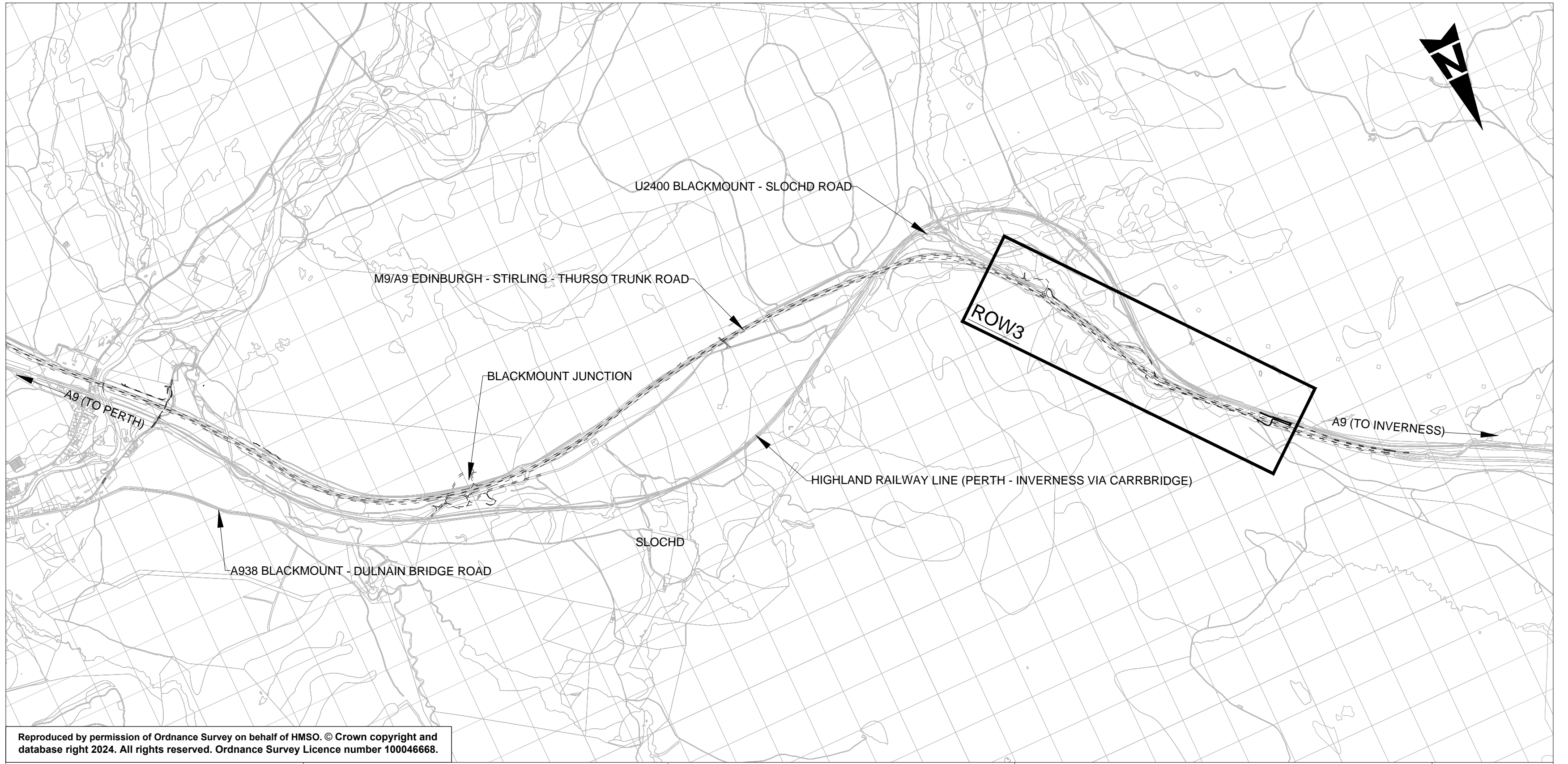


THE A9 TRUNK ROAD (DALRADDY TO SLOCHD) (EXTINGUISHMENT OF PUBLIC RIGHTS OF WAY) ORDER 2024

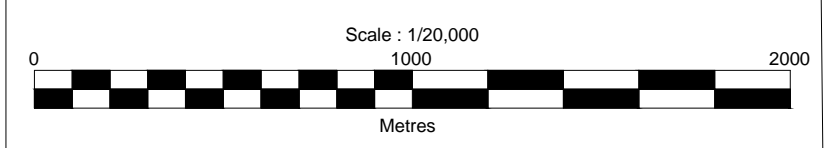
Legend :

Associated Road Proposals - - - - -

KEY PLAN
SHEET
1 OF 2



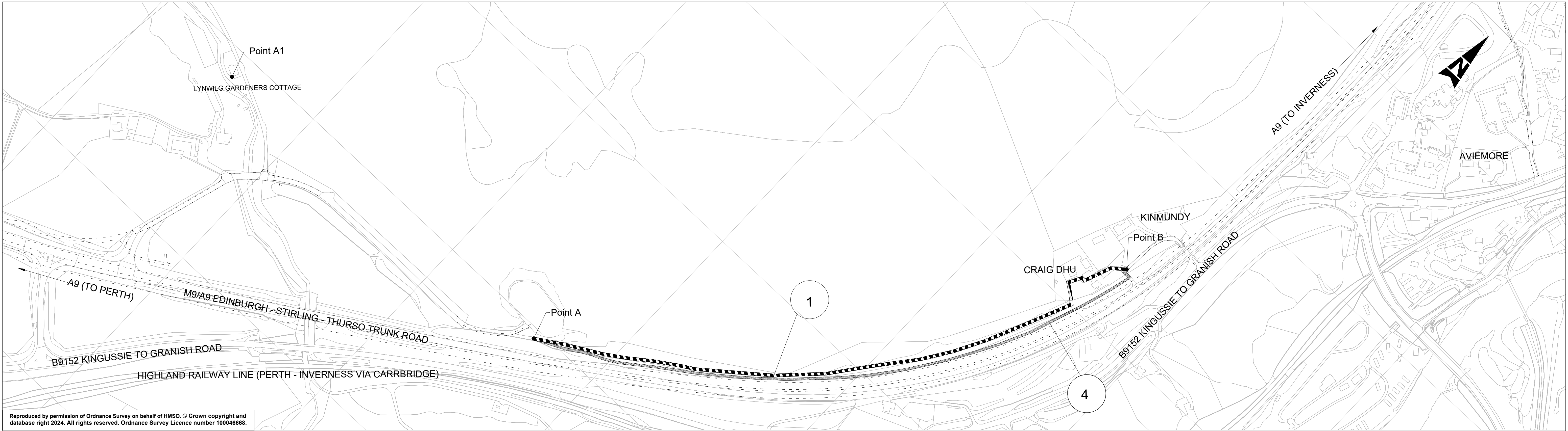
Reproduced by permission of Ordnance Survey on behalf of HMSO. © Crown copyright and database right 2024. All rights reserved. Ordnance Survey Licence number 100046668.



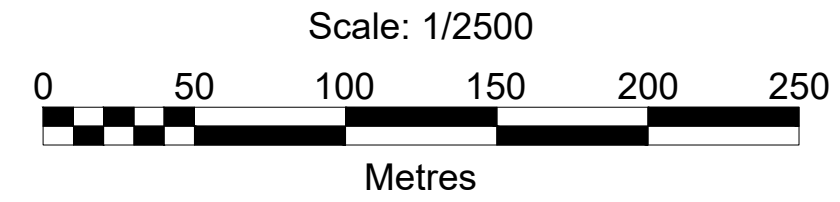
**THE A9 TRUNK ROAD
 (DALRADDY TO SLOCHD)
 (EXTINGUISHMENT OF PUBLIC
 RIGHTS OF WAY) ORDER 2024**

Legend :
 Associated Road Proposals - - - - -

**KEY PLAN
 SHEET
 2 OF 2**

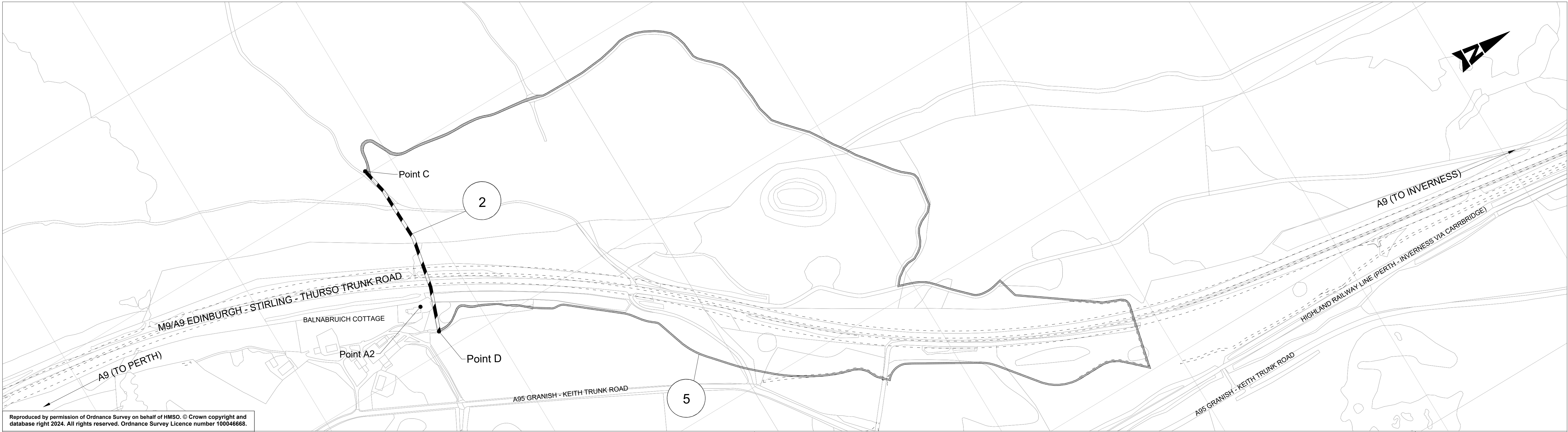


Reproduced by permission of Ordnance Survey on behalf of HMSO. © Crown copyright and database right 2024. All rights reserved. Ordnance Survey Licence number 100046668.

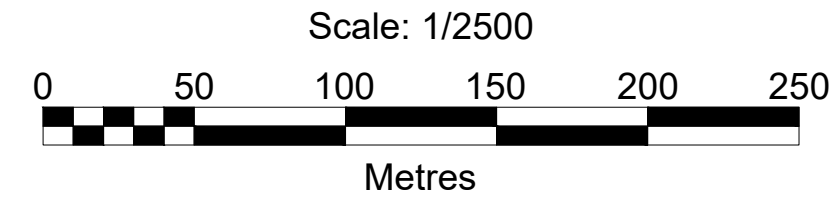


THE A9 TRUNK ROAD
 (DALRADDY TO SLOCHD)
 (EXTINGUISHMENT OF PUBLIC RIGHTS OF WAY)
 ORDER 2024

plan ROW1



Reproduced by permission of Ordnance Survey on behalf of HMSO. © Crown copyright and database right 2024. All rights reserved. Ordnance Survey Licence number 100046668.

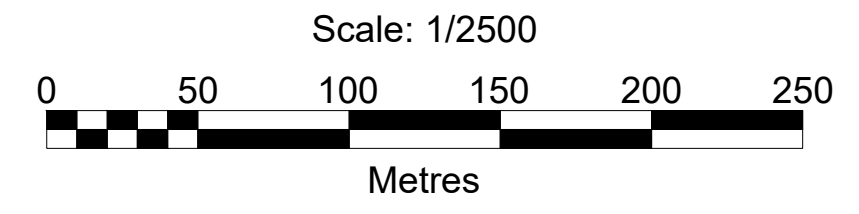


THE A9 TRUNK ROAD
(DALRADDY TO SLOCHD)
(EXTINGUISHMENT OF PUBLIC RIGHTS OF WAY)
ORDER 2024

plan ROW2



Reproduced by permission of Ordnance Survey on behalf of HMSO. © Crown copyright and database right 2024. All rights reserved. Ordnance Survey Licence number 100046668.



THE A9 TRUNK ROAD
(DALRADDY TO SLOCHD)
(EXTINGUISHMENT OF PUBLIC RIGHTS OF WAY)
ORDER 2024

plan ROW3