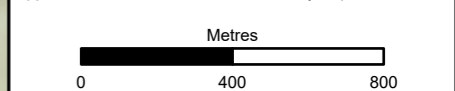


- - - Survey Area (250m)
- ▭ Proposed Scheme
- Works Boundary**
- Long Term Solution**
- ▨ Permanent Works
- ▨ Permanent Works - Water and SuDS
- ▨ Operational Boundary
- ▨ Operational Boundary - Water and SuDS
- Old Military Road Improvements**
- ▨ Permanent Works
- ▨ Operational Boundary
- ▨ Operational Boundary - Water and SuDS
- ▨ Access Only
- Mitigation Areas**
- ▨ Biodiversity Net Gain (BNG) and Natural Capital (NC) Enhancement Sites
- Ecological Mitigation Receptor Sites
- Pine Marten Evidence**
- Field Survey 2023**
- Potential Pine Marten Den / Denning Habitat
- ▲ Scat
- Incidentals 2021/22**
- ▮ Sighting
- ▲ Scat
- Field Survey 2021/22**
- ▲ Scat

Note: The BNG and NC sites are shown for context, baseline information relating to these areas is covered in Volume 4, Appendix 11.16 Enhancement Site Survey Report.



Subsidiary: Authorised and Accepted – Stage 3 Status: A3

Client: **TRANSPORT SCOTLAND**
COMHDHAIL ALBA

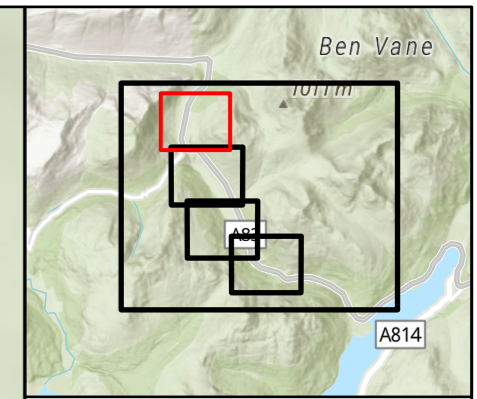
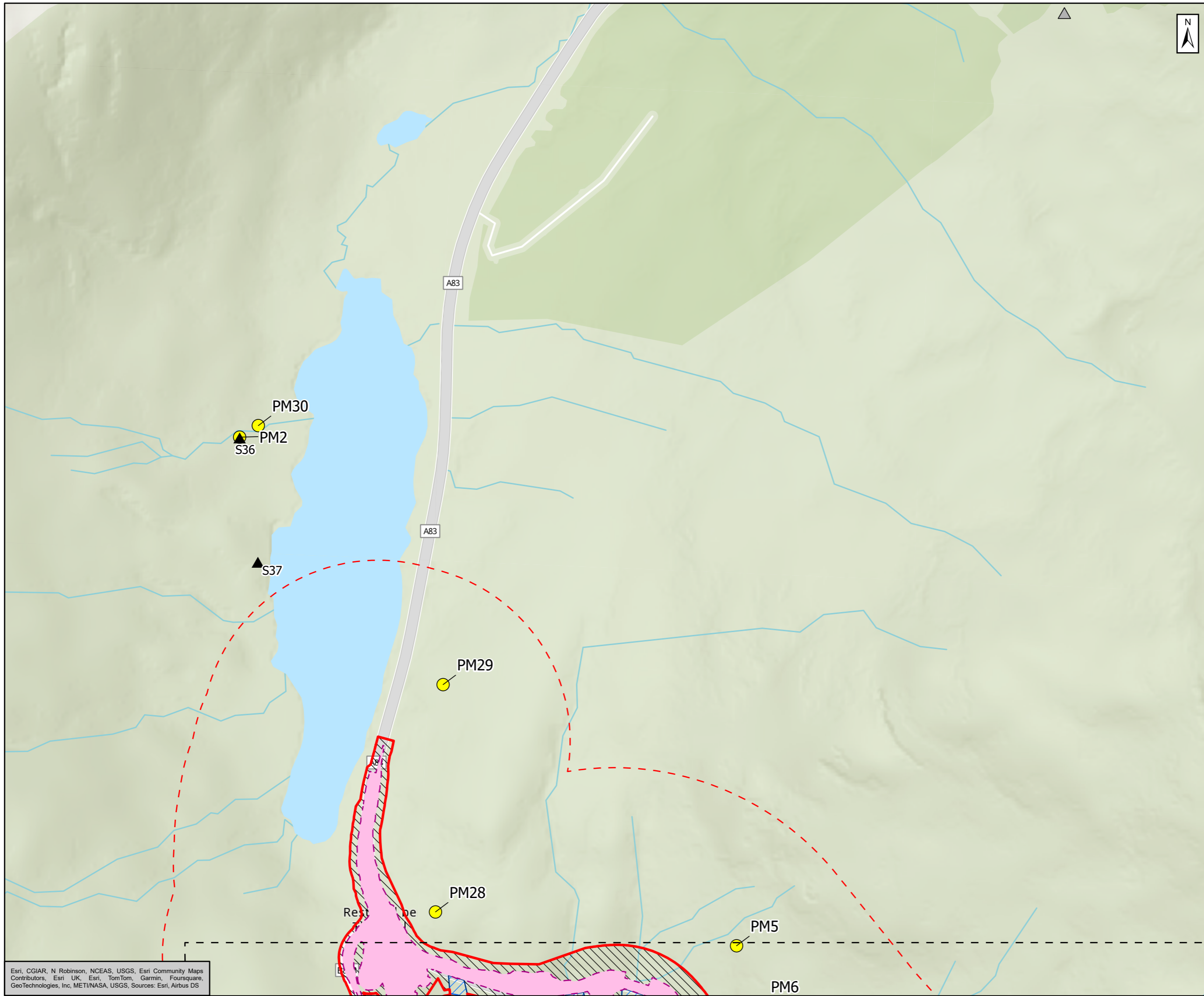
Project Title: **A83 Rest and Be Thankful**

AtkinsRéalis

Figure 11.9b
Pine Marten Survey Results
Page 1 of 5

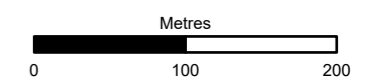
Scale	1:20,000	Drawn	ET	Checked	RT	Approved	AW	Authorised	MR
Document Number	Project Originator Volume							Revision	
	A83AAB-AWJ-EAC-LTS_GEN-DR-VT-000342							C01	
Location	Type	Role	Number						

Esri, Intermap, NASA, NGA, USGS, Esri UK, Esri, TomTom, Garmin, Foursquare, GeoTechnologies, Inc, METI/NASA, USGS, Esri UK, Esri, TomTom, Garmin, Foursquare, METI/NASA, USGS



- Survey Area (250m)
- Proposed Scheme
- Works Boundary**
- Long Term Solution**
- Permanent Works
- Operational Boundary
- Operational Boundary - Water and SuDS
- Old Military Road Improvements**
- Permanent Works
- Operational Boundary
- Mitigation Areas**
- Biodiversity Net Gain (BNG) and Natural Capital (NC) Enhancement Sites
- Pine Marten Evidence**
- Field Survey 2023**
- Potential Pine Marten Den / Denning Habitat
- Scat
- Incidentals 2021/22**
- Scat

Note: The BNG and NC sites are shown for context, baseline information relating to these areas is covered in Volume 4, Appendix 11.16 Enhancement Site Survey Report.



Subsidiary Authorised and Accepted – Stage 3	Status A3
---	--------------

Client
TRANSPORT SCOTLAND
CÒMHDHAIL ALBA

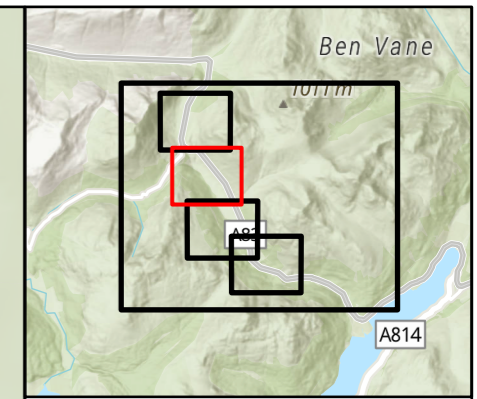
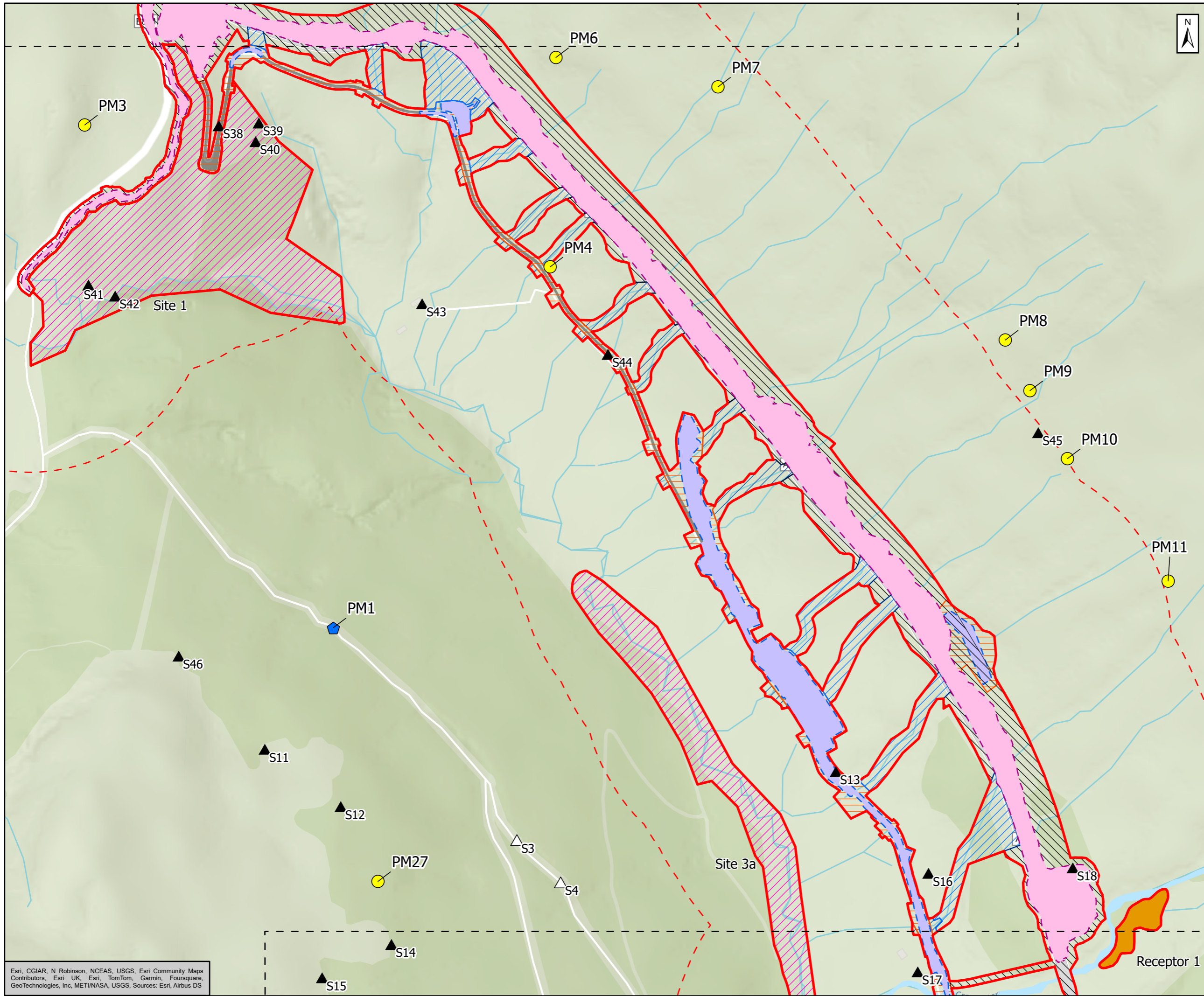
Project Title
A83 Rest and Be Thankful

AtkinsRéalis

Figure 11.9b
Pine Marten Survey Results
Page 2 of 5


Scale 1:5,000	Drawn ET	Checked RT	Approved AW	Authorised MR
Document Number A83AAB-AWJ-EAC-LTS_GEN-DR-VT-000342	Project A83AAB-AWJ-EAC-LTS_GEN-DR-VT-000342	Originator [Blank]	Volume [Blank]	Revision C01
Location	Type	Role	Number	

Esri, CGIAR, N Robinson, NCEAS, USGS, Esri Community Maps Contributors, Esri UK, Esri, TomTom, Garmin, Foursquare, GeoTechnologies, Inc, METI/NASA, USGS, Sources: Esri, Airbus DS



- - - Survey Area (250m)
- Proposed Scheme
- Works Boundary**
- Long Term Solution**
- Permanent Works
- Operational Boundary
- Operational Boundary - Water and SuDS
- Old Military Road Improvements**
- Permanent Works
- Operational Boundary
- Operational Boundary - Water and SuDS
- Access Only
- Mitigation Areas**
- Biodiversity Net Gain (BNG) and Natural Capital (NC) Enhancement Sites
- Ecological Mitigation Receptor Sites
- Pine Marten Evidence**
- Field Survey 2023**
- Potential Pine Marten Den / Denning Habitat
- ▲ Scat
- Incidentals 2021/22**
- ◆ Sighting
- Field Survey 2021/22**
- △ Scat

Note: The BNG and NC sites are shown for context, baseline information relating to these areas is covered in Volume 4, Appendix 11.16 Enhancement Site Survey Report.



Subsidiary: Authorised and Accepted – Stage 3 Status: A3



Project Title: A83 Rest and Be Thankful


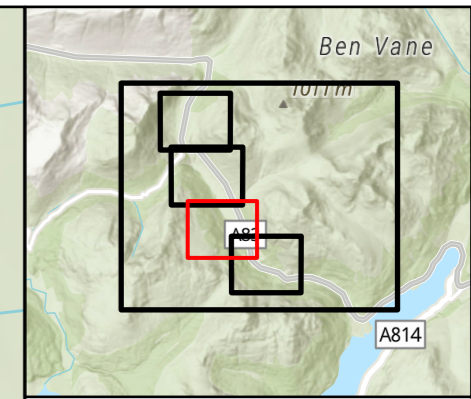
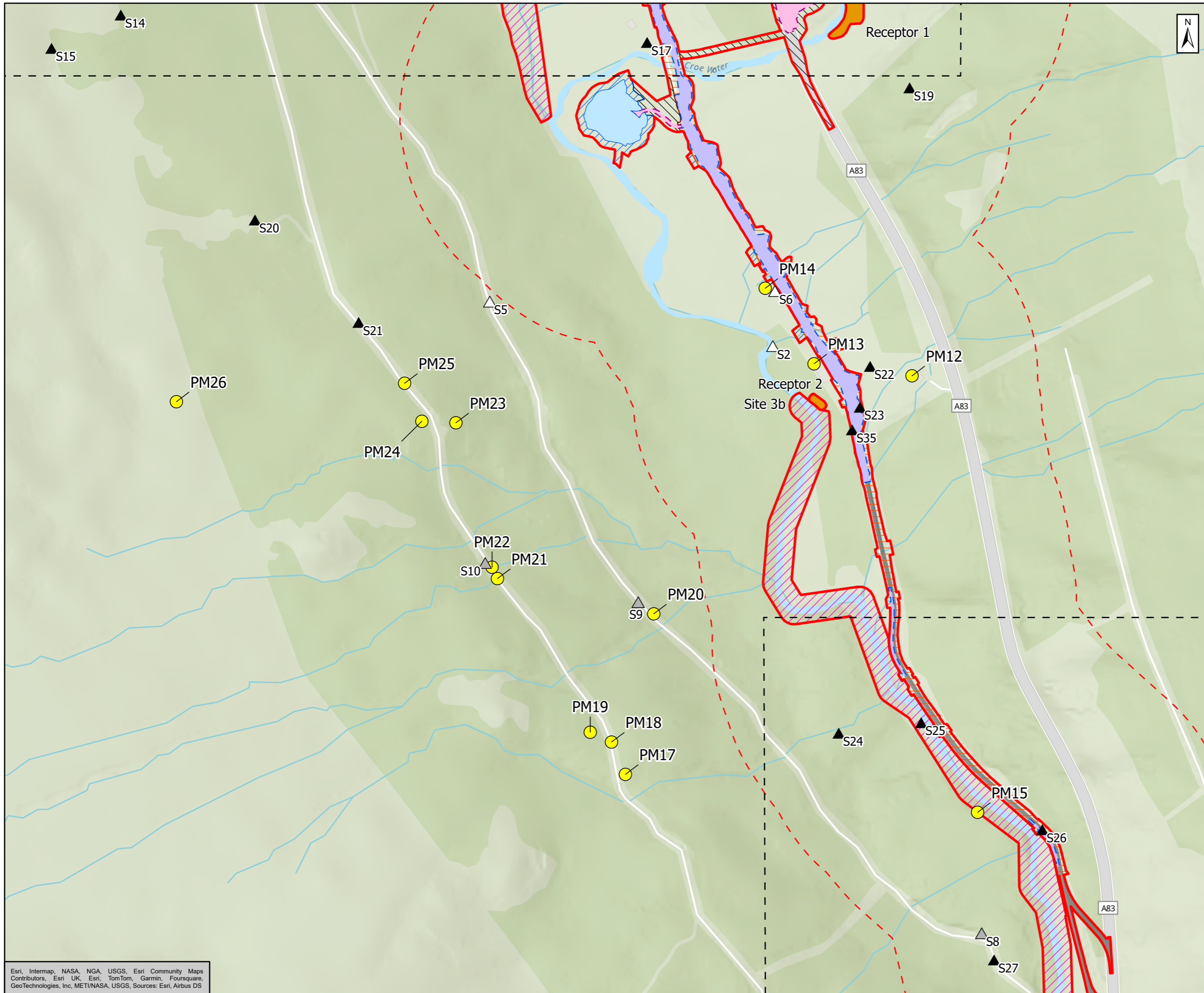


Figure 11.9b
Pine Marten Survey Results
Page 3 of 5

Scale: 1:5,000	Drawn: ET	Checked: RT	Approved: AW	Authorised: MR
Document Number: A83AAB-AWJ-EAC-LTS_GEN-DR-VT-000342	Project Originator: [Blank]	Volume: [Blank]	Revision: C01	Location: [Blank]

Esri, CGIAR, N Robinson, NCEAS, USGS, Esri Community Maps Contributors, Esri UK, Esri, TomTom, Garmin, Foursquare, GeoTechnologies, Inc, METI/NASA, USGS, Sources: Esri, Airbus DS



Legend

- Survey Area (250m)
- Proposed Scheme
- Works Boundary**
- Long Term Solution**
 - Permanent Works
 - Permanent Works - Water and SuDS
 - Operational Boundary
 - Operational Boundary - Water and SuDS
- Old Military Road Improvements**
 - Permanent Works
 - Operational Boundary
 - Operational Boundary - Water and SuDS
 - Access Only
- Mitigation Areas**
 - Biodiversity Net Gain (BNG) and Natural Capital (NC) Enhancement Sites
 - Ecological Mitigation Receptor Sites
- Pine Marten Evidence**
 - Field Survey 2023**
 - Potential Pine Marten Den / Denning Habitat
 - Scat
 - Incidentals 2021/22**
 - Scat
 - Field Survey 2021/22**
 - Scat

Note: The BNG and NC sites are shown for context, baseline information relating to these areas is covered in Volume 4, Appendix 11.16 Enhancement Site Survey Report.

Metres
0 100 200

Authorised and Accepted – Stage 3 A3



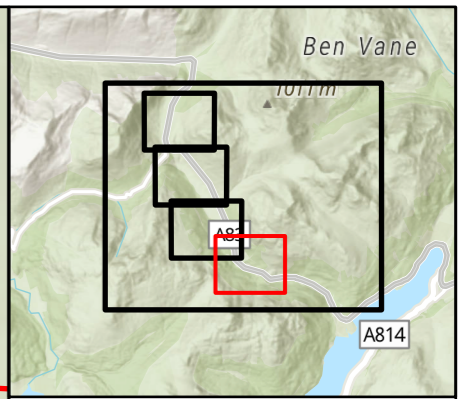
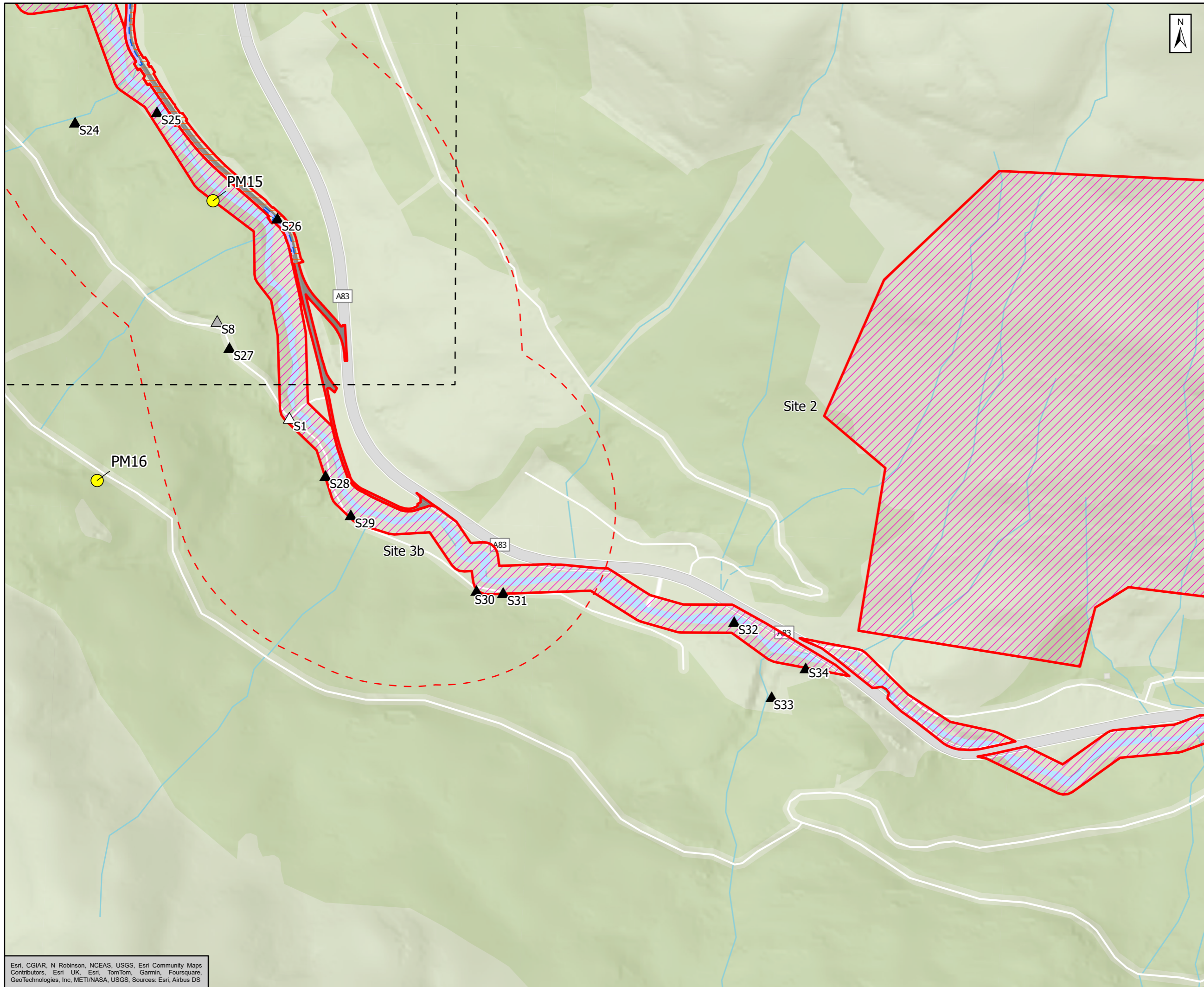
Project Title
A83 Rest and Be Thankful



Title
**Figure 11.9b
Pine Marten Survey Results
Page 4 of 5**

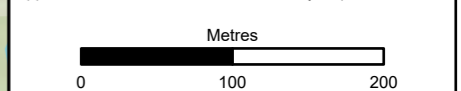
Scale 1:5,000	Drawn ET	Checked RT	Approved AW	Authorised MR
Document Number A83AAB-AWJ-EAC-LTS_GEN-DR-VT-000342	Project A83AAB-AWJ-EAC-LTS_GEN-DR-VT-000342	Originator	Volume	Revision C01
Location	Type	Role	Number	

Esri, Intermap, NASA, NGA, USGS, Esri Community Maps Contributors, Esri UK, Esri, TomTom, Garmin, Foursquare, GeoTechnologies, Inc, METI/NASA, USGS, Sources: Esri, Airbus DS



- - - Survey Area (250m)
- ▬ Proposed Scheme
- Works Boundary**
- Old Military Road Improvements**
- Permanent Works
- Operational Boundary
- Access Only
- Mitigation Areas**
- Biodiversity Net Gain (BNG) and Natural Capital (NC) Enhancement Sites
- Pine Marten Evidence**
- Field Survey 2023**
- Potential Pine Marten Den / Denning Habitat
- ▲ Scat
- Incidentals 2021/22**
- ▲ Scat
- Field Survey 2021/22**
- △ Scat

Note: The BNG and NC sites are shown for context, baseline information relating to these areas is covered in Volume 4, Appendix 11.16 Enhancement Site Survey Report.



Subsidiary: Authorised and Accepted – Stage 3 Status: A3

Client:

Project Title: A83 Rest and Be Thankful

Figure 11.9b
Pine Marten Survey Results
Page 5 of 5

Scale: 1:5,000	Drawn: ET	Checked: RT	Approved: AW	Authorised: MR
Document Number: A83AAB-AWJ-EAC-LTS_GEN-DR-VT-000342	Project: A83	Originator: WSP	Volume: C01	Revision: 1
Location:	Type:	Role:	Number:	

Esri, CGIAR, N Robinson, NCEAS, USGS, Esri Community Maps Contributors, Esri UK, Esri, TomTom, Garmin, Foursquare, GeoTechnologies, Inc, METI/NASA, USGS, Sources: Esri, Airbus DS