

- Proposed Scheme Boundary (excl. NC & BNG)
- Proposed Scheme Boundary 250m Buffer
- LTS Drainage Network Outfalls
- MTS Drainage Network Outfalls
- ▲ Private Water Supplies (LTS)
- Surface Watercourse
- Drainage Pipework**
- Carrier Pipe
- Combined Kerb and Drainage
- Ditch
- Filter/Carrier Drain
- Filter Drain
- Drainage Structures**
- Catchpit
- Gully
- Headwalls
- Inspection Chamber
- Manhole
- Drainage SuDS**
- Detention Basin
- Earthwork Slope - Fill
- Verges
- Drainage Network Extent**
- 1
- 2A
- 2B
- 3A
- 3B
- 3C
- 4A
- 4B
- 4C
- 4F
- 4G
- OMR Improvement Drainage Networks

Metres  
0 250 500

Authorised and Accepted – Stage 3 A3

**TRANSPORT SCOTLAND**  
CÒMHDHAIL ALBA

Project Title  
**A83 Rest and Be Thankful**

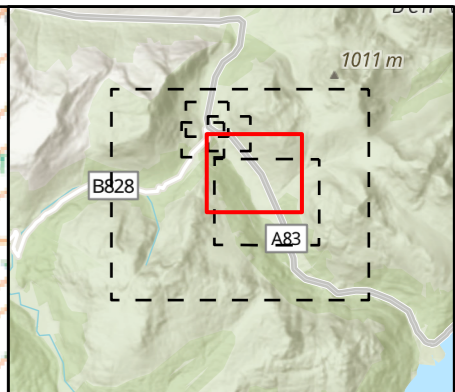
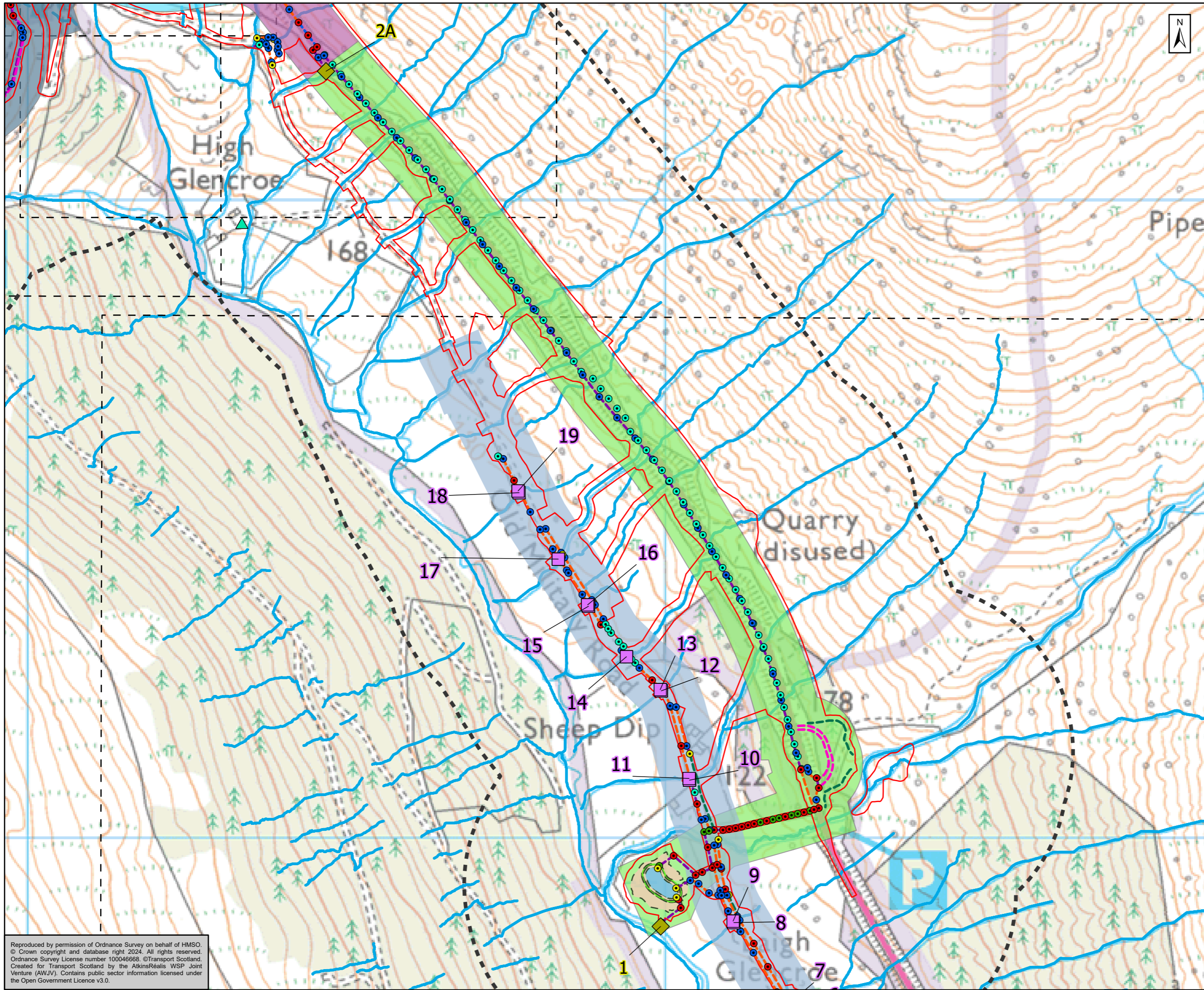
**AtkinsRéalis WSP**

Figure 12.9 - Proposed Drainage Networks  
Page 1 of 6: Overview

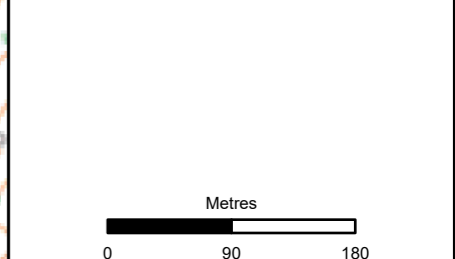
Scale: 1:15,000	Drawn: AS	Checked: JC	Approved: JB	Authorised: JW
Document Number: A83AAB-AWJ-EAC-LTS_GEN-DR-VT-000388	Project: A83AAB-AWJ-EAC-LTS	Originator: AWJ	Volume: 000388	Revision: C01
Location:	Type:	Role:	Number:	

Reproduced by permission of Ordnance Survey on behalf of HMSO. © Crown copyright and database right 2024. All rights reserved. Ordnance Survey License number 100046668. ©Transport Scotland. Created for Transport Scotland by the AtkinsRéalis WSP Joint Venture (AWJV). Contains public sector information licensed under the Open Government Licence v3.0.





- Proposed Scheme Boundary (excl. NC & BNG)
- Proposed Scheme Boundary 250m Buffer
- LTS Drainage Network Outfalls
- MTS Drainage Network Outfalls
- ▲ Private Water Supplies (LTS)
- Surface Watercourse
- Drainage Pipework**
- Carrier Pipe
- Combined Kerb and Drainage
- Ditch
- Filter/Carrier Drain
- Filter Drain
- Drainage Structures**
- Catchpit
- Gully
- Headwalls
- Inspection Chamber
- Manhole
- Drainage SuDS**
- Detention Basin
- Earthwork Slope - Fill
- Verges
- Drainage Network Extent**
- 1
- 2A
- 2B
- 4F
- OMR Improvement Drainage Networks



Authorised and Accepted – Stage 3 A3



Project Title  
A83 Rest and Be Thankful

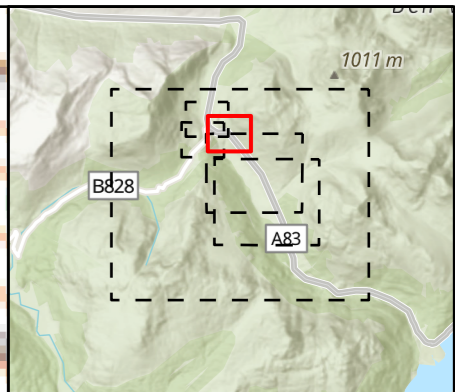
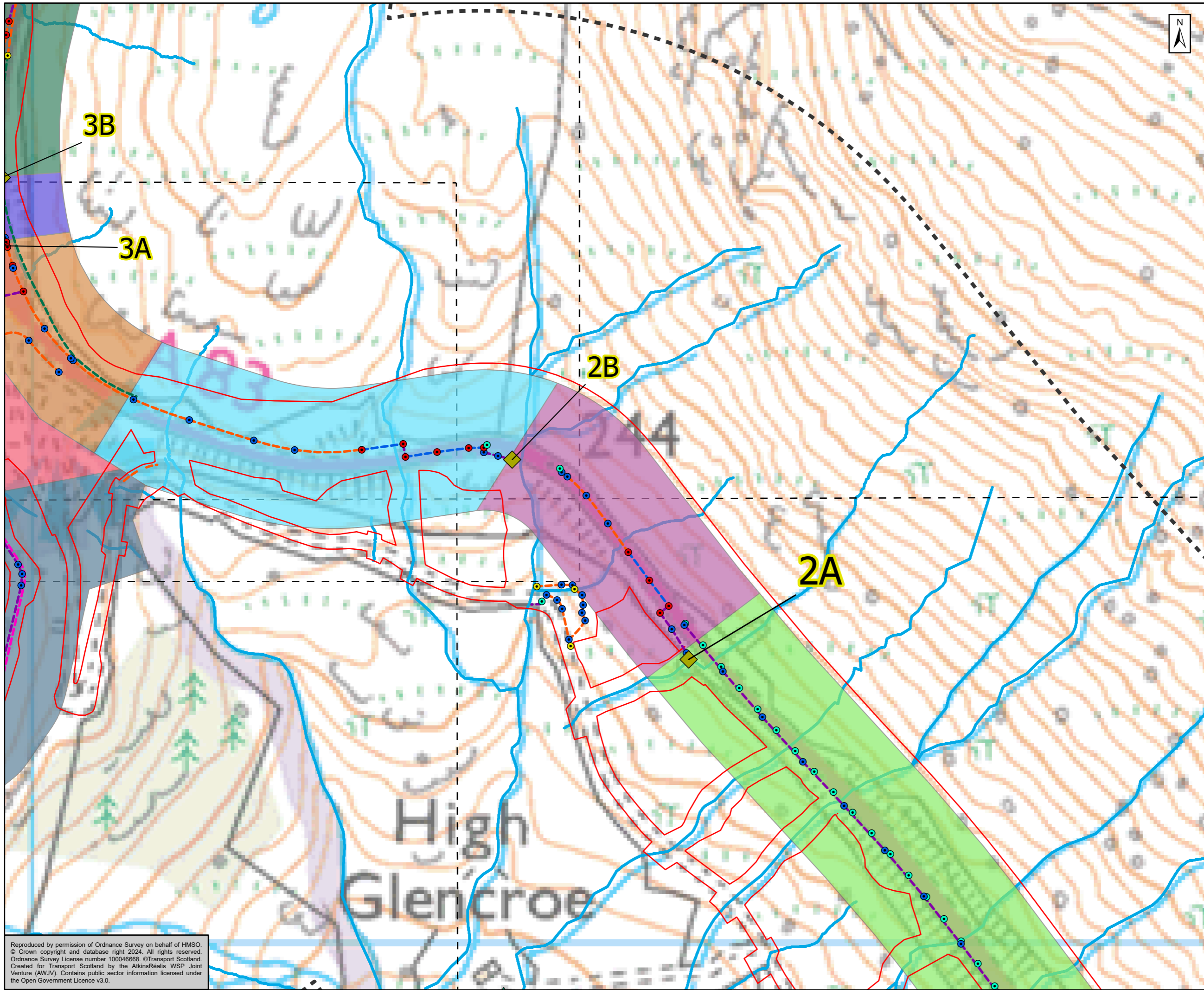


Title  
Map 12.9A LTS Drainage Network 1  
Page 2 of 6: LTS Network 1

Scale: 1:5,500	Drawn: AS	Checked: JC	Approved: JB	Authorised: JW
Document Number: A83AAB-AWJ-EAC-LTS_GEN-DR-VT-000388	Project: A83AAB-AWJ-EAC-LTS_GEN-DR-VT-000388	Originator: A83AAB-AWJ-EAC-LTS_GEN-DR-VT-000388	Volume: A83AAB-AWJ-EAC-LTS_GEN-DR-VT-000388	Revision: C01
Location:	Type:	Role:	Number:	

Reproduced by permission of Ordnance Survey on behalf of HMSO. © Crown copyright and database right 2024. All rights reserved. Ordnance Survey License number 100046668. ©Transport Scotland. Created for Transport Scotland by the AtkinsRéalis WSP Joint Venture (AWJV). Contains public sector information licensed under the Open Government Licence v3.0.





**Legend**

- Proposed Scheme Boundary (excl. NC & BNG)
- Proposed Scheme Boundary 250m Buffer
- LTS Drainage Network Outfalls
- Private Water Supplies (LTS)
- Surface Watercourse

**Drainage Pipework**

- Carrier Pipe
- Combined Kerb and Drainage
- Ditch
- Filter/Carrier Drain
- Filter Drain

**Drainage Structures**

- Catchpit
- Gully
- Headwalls
- Inspection Chamber

**Drainage Network Extent**

- 1
- 2A
- 2B
- 3A
- 3B
- 3C
- 4F
- 4G

Metres  
0 40 80

Authorised and Accepted – Stage 3      A3

**TRANSPORT SCOTLAND**  
CÒMHDHAIL ALBA

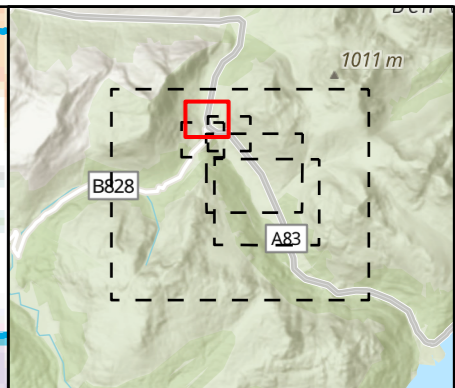
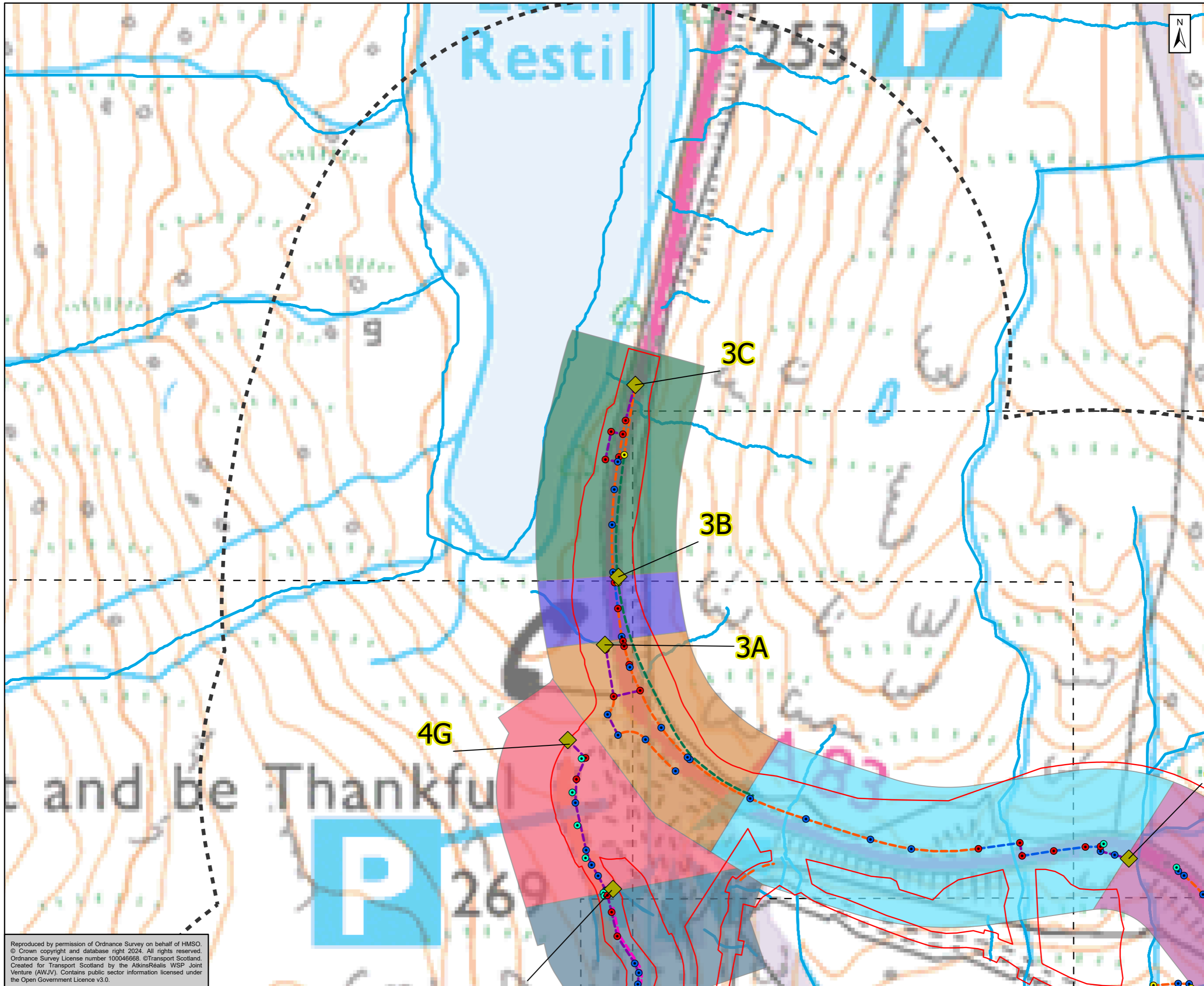
**A83 Rest and Be Thankful**

**AtkinsRéalis WSP**

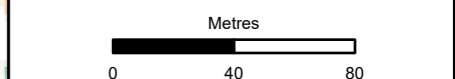
Map 12.9B LTS Drainage Network 2  
Page 3 of 6: LTS Network 2

Scale: 1:2,500	Drawn: AS	Checked: JC	Approved: JB	Authorised: JW
Document Number: A83AAB-AWJ-EAC-LTS_GEN-DR-VT-000388	Project Originator: A83AAB-AWJ-EAC-LTS_GEN-DR-VT-000388	Volume: C01	Revision: C01	
Location	Type	Role	Number	

Reproduced by permission of Ordnance Survey on behalf of HMSO. © Crown copyright and database right 2024. All rights reserved. Ordnance Survey License number 100046668. ©Transport Scotland. Created for Transport Scotland by the AtkinsRéalis WSP Joint Venture (AWJV). Contains public sector information licensed under the Open Government Licence v3.0.



- Proposed Scheme Boundary (excl. NC & BNG)
- Proposed Scheme Boundary 250m Buffer
- ◆ LTS Drainage Network Outfalls
- Surface Watercourse
- Drainage Pipework**
- Carrier Pipe
- Combined Kerb and Drainage
- Ditch
- Filter/Carrier Drain
- Filter Drain
- Drainage Structures**
- Catchpit
- Gully
- Headwalls
- Inspection Chamber
- Drainage Network Extent**
- 2A
- 2B
- 3A
- 3B
- 3C
- 4F
- 4G



Authorised and Accepted – Stage 3 A3



Project Title  
A83 Rest and Be Thankful

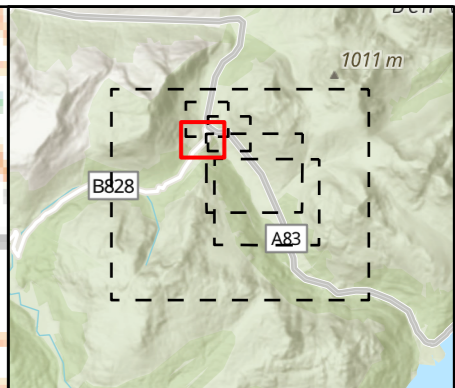



Title  
Map 12.9C LTS Drainage Network 3  
Page 4 of 6: LTS Network 3

Scale: 1:2,500	Drawn: AS	Checked: JC	Approved: JB	Authorised: JW
Document Number: A83AAB-AWJ-EAC-LTS_GEN-DR-VT-000388	Project: A83AAB-AWJ-EAC-LTS_GEN-DR-VT-000388	Originator: [blank]	Volume: [blank]	Revision: C01
Location: [blank]	Type: [blank]	Role: [blank]	Number: [blank]	[blank]

Reproduced by permission of Ordnance Survey on behalf of HMSO. © Crown copyright and database right 2024. All rights reserved. Ordnance Survey License number 100046668. ©Transport Scotland. Created for Transport Scotland by the AtkinsRéalis WSP Joint Venture (AWJV). Contains public sector information licensed under the Open Government Licence v3.0.





**Proposed Scheme Boundary (excl. NC & BNG)**

**Proposed Scheme Boundary 250m Buffer**

**LTS Drainage Network Outfalls**

**Surface Watercourse**

**Drainage Pipework**

- Carrier Pipe
- Combined Kerb and Drainage
- Ditch
- Filter/Carrier Drain
- Filter Drain

**Drainage Structures**

- Catchpit
- Gully
- Headwalls
- Inspection Chamber

**Drainage Network Extent**

- 2B
- 3A
- 3B
- 3C
- 4A
- 4B
- 4C
- 4F
- 4G

Metres  
0 40 80

Authorised and Accepted – Stage 3      A3

**TRANSPORT SCOTLAND**  
CÒMHDHAIL ALBA

**A83 Rest and Be Thankful**

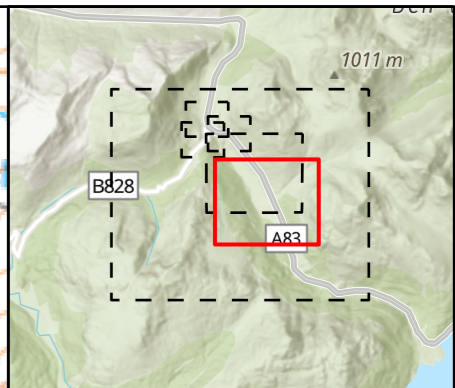
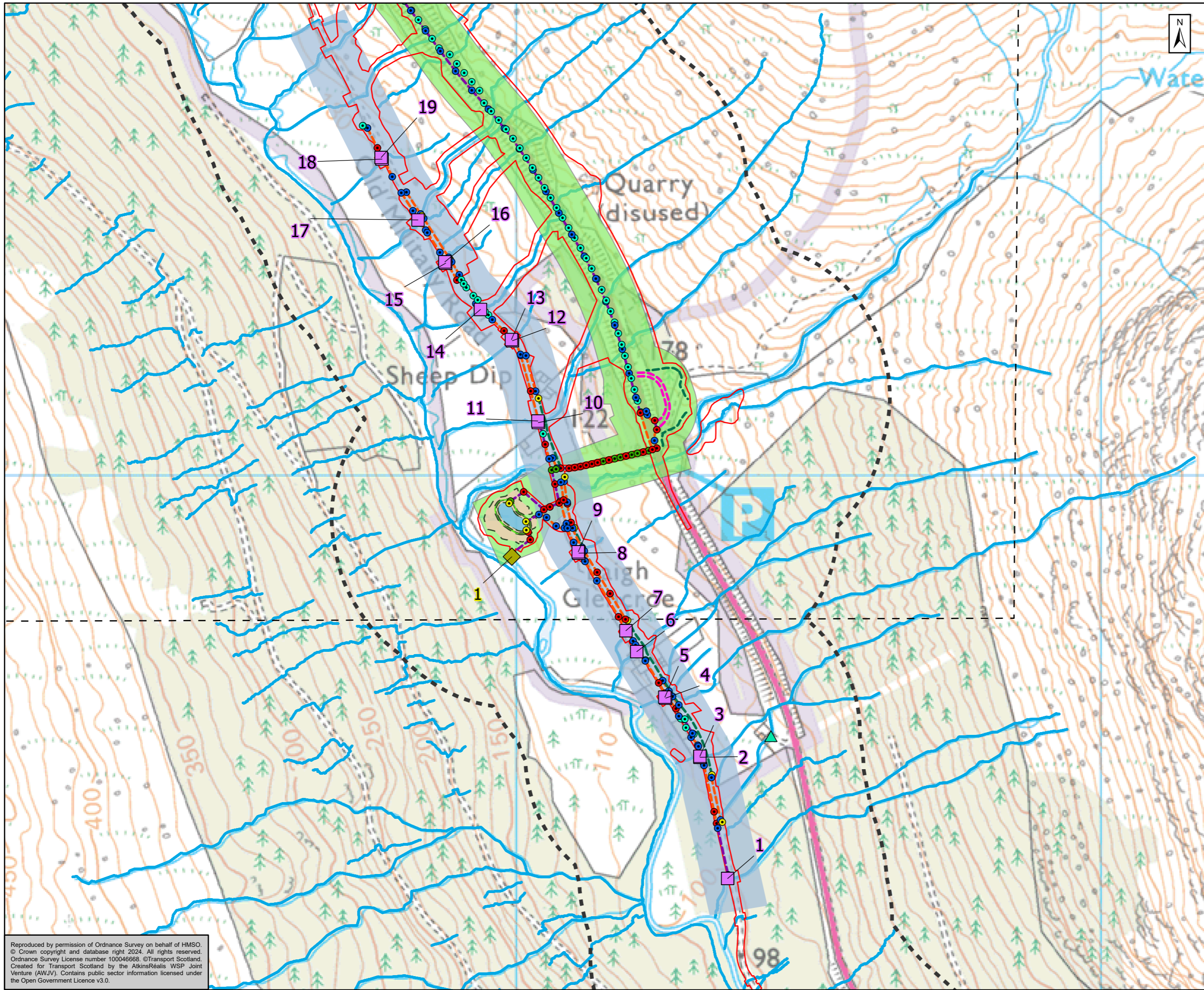
**AtkinsRéalis WSP**

Map 12.9D LTS Drainage Network 4  
Page 5 of 6: LTS Network 4


Scale	1:2,500	Drawn	AS	Checked	JC	Approved	JB	Authorised	JW
Document Number	A83AAB-AWJ-EAC-LTS_GEN-DR-VT-000388							Revision	C01
Project	Originator	Volume							
Location	Type	Role							

Reproduced by permission of Ordnance Survey on behalf of HMSO. © Crown copyright and database right 2024. All rights reserved. Ordnance Survey License number 100046668. ©Transport Scotland. Created for Transport Scotland by the AtkinsRéalis WSP Joint Venture (AWJV). Contains public sector information licensed under the Open Government Licence v3.0.





- Proposed Scheme Boundary (excl. NC & BNG)
- - - Proposed Scheme Boundary 250m Buffer
- ◆ LTS Drainage Network Outfalls
- MTS Drainage Network Outfalls
- ▲ Private Water Supplies (LTS)
- Surface Watercourse
- Drainage Pipework**
- Carrier Pipe
- Combined Kerb and Drainage
- Ditch
- Filter Drain
- Drainage Structures**
- Catchpit
- Gully
- Headwalls
- Inspection Chamber
- Manhole
- Drainage SuDS**
- Detention Basin
- Earthwork Slope - Fill
- Verges
- Drainage Network Extent**
- 1
- OMR Improvement Drainage Networks



Subsidiary: Authorised and Accepted – Stage 3      Status: A3



Project Title: A83 Rest and Be Thankful



Title: Map 12.9E MTS Drainage Networks (all)  
Page 6 of 6: MTS full Network

Scale: 1:6,000	Drawn: AS	Checked: JC	Approved: JB	Authorised: JW
Document Number: A83AAB-AWJ-EAC-LTS_GEN-DR-VT-000388	Project: A83AAB-AWJ-EAC-LTS_GEN-DR-VT-000388	Originator: [blank]	Volume: [blank]	Revision: C01
Location: [blank]	Type: [blank]	Role: [blank]	Number: [blank]	[blank]

Reproduced by permission of Ordnance Survey on behalf of HMSO. © Crown copyright and database right 2024. All rights reserved. Ordnance Survey License number 100046668. ©Transport Scotland. Created for Transport Scotland by the AtkinsRéalis WSP Joint Venture (AWJV). Contains public sector information licensed under the Open Government Licence v3.0.