

River Spey

Ruthven Cottage

Ruthven Barracks

Kingussie

M9/A9 Edinburgh - Stirling - Thurso Trunk Road

A86 Spean Bridge - Kingussie Trunk Road

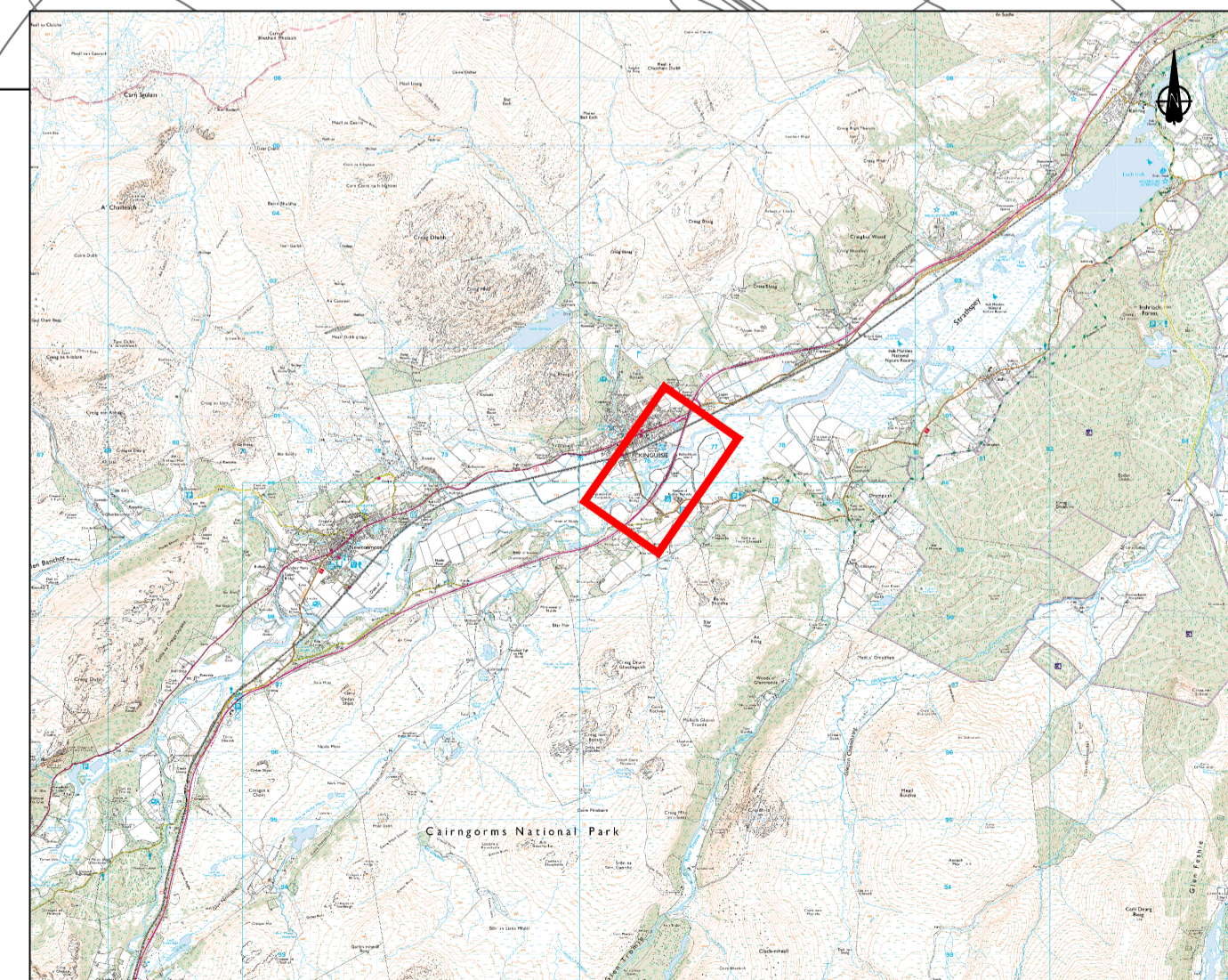
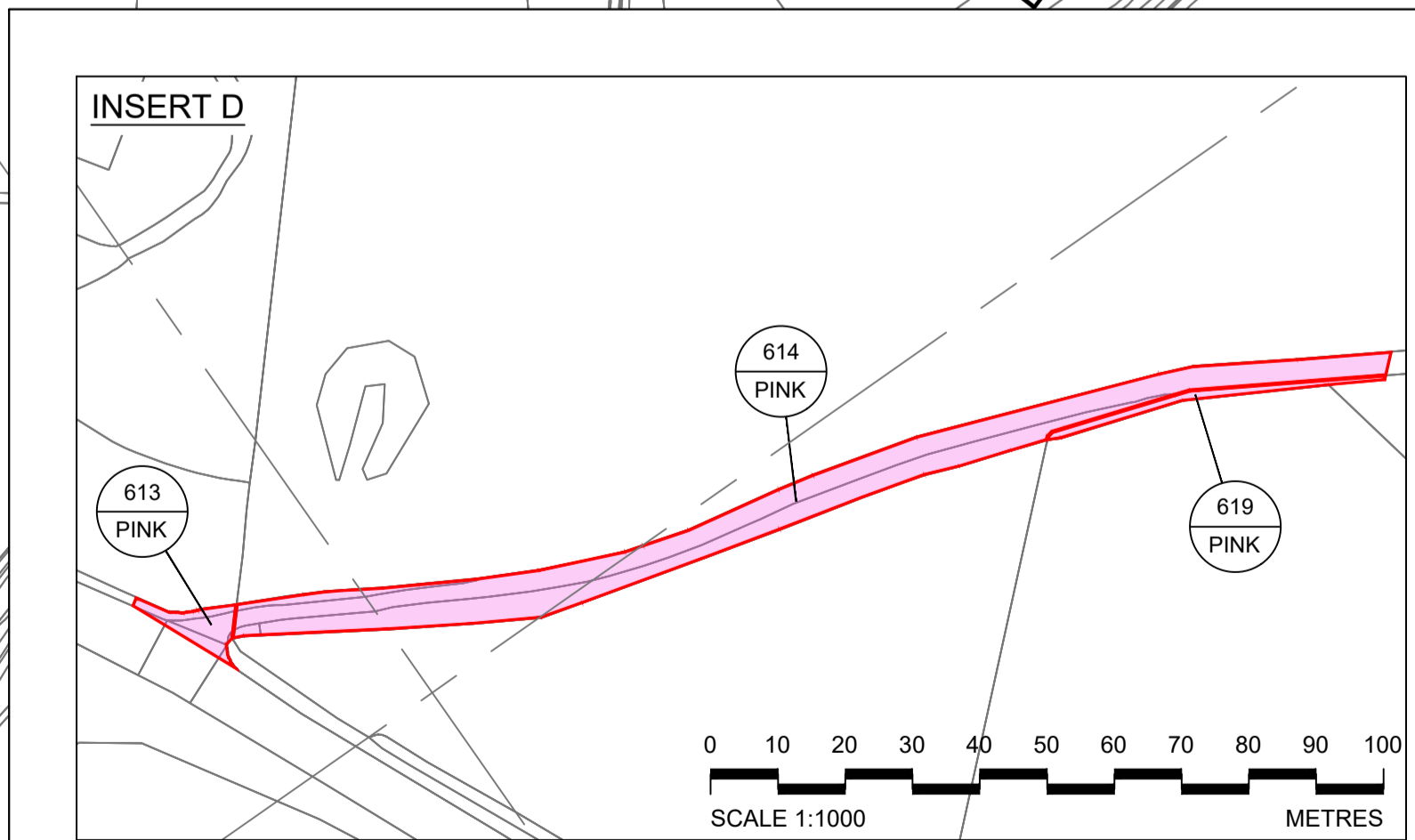
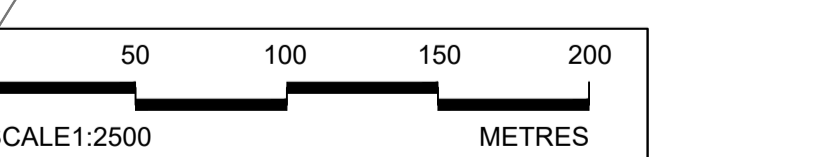
B970 Ruthven Road

Gynack Burn

River Spey

Burn of Ruthven

River Spey



Reproduced by permission of Ordnance Survey on behalf of Her Majesty's Stationery Office. © Crown copyright and database right 2024. All rights reserved. Ordnance Survey Licence Number: 100049066.

KEY
PINK LAND TO BE ACQUIRED
BLUE SERVITUDE RIGHT TO BE ACQUIRED

